



Figure 6

CONTOURS
(feet NGVD29)



Islands



Waco Lake
Conservation pool
elevation 462.0 feet

Projection: NAD83 State Plane
Texas Central Zone (feet)

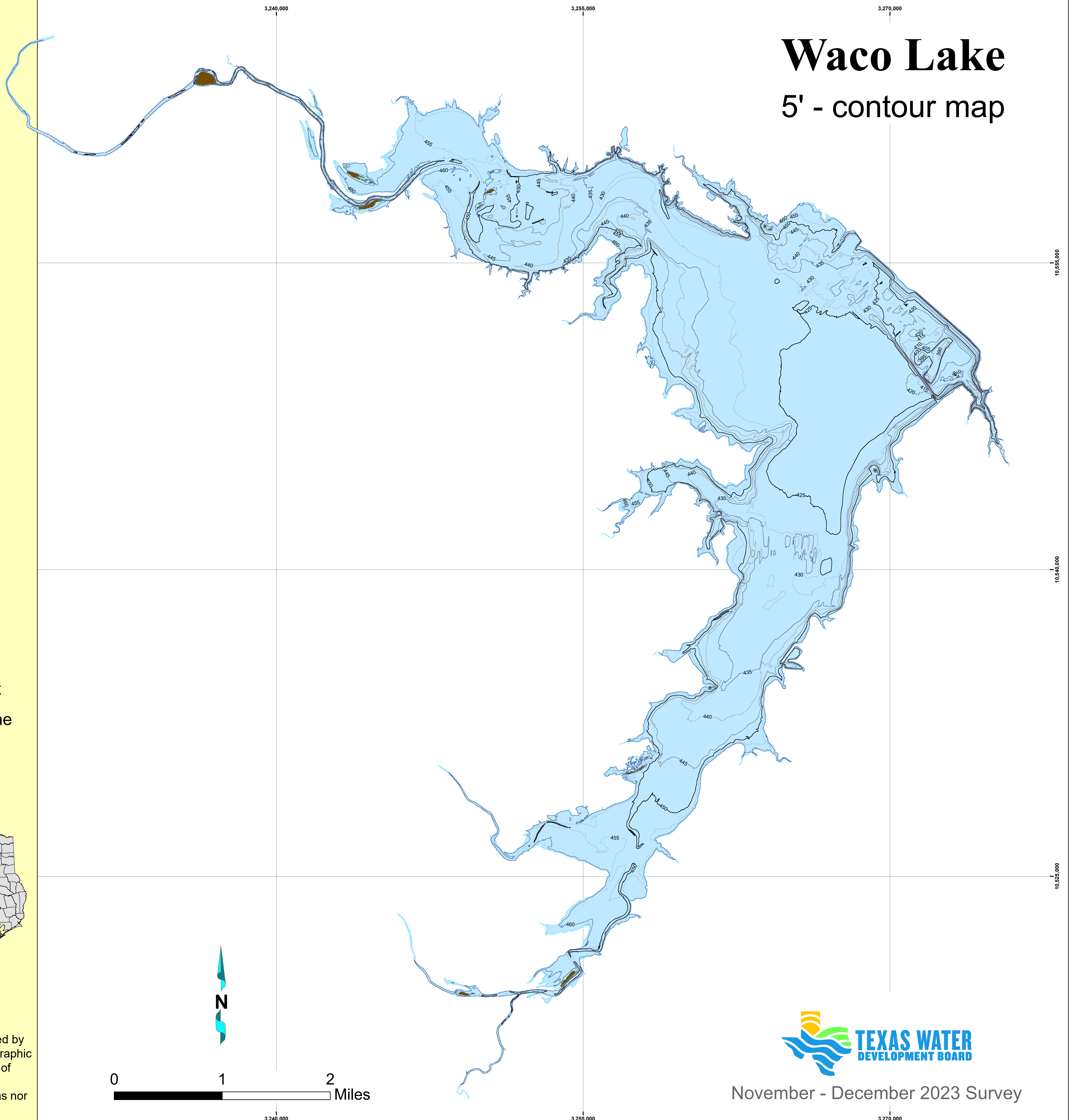


McLennan County

This map is the product of a survey conducted by the Texas Water Development Board's Hydrographic Survey Program to determine the capacity of Waco Lake. The Texas Water Development Board makes no representations nor assumes any liability.

Waco Lake

5' - contour map



November - December 2023 Survey