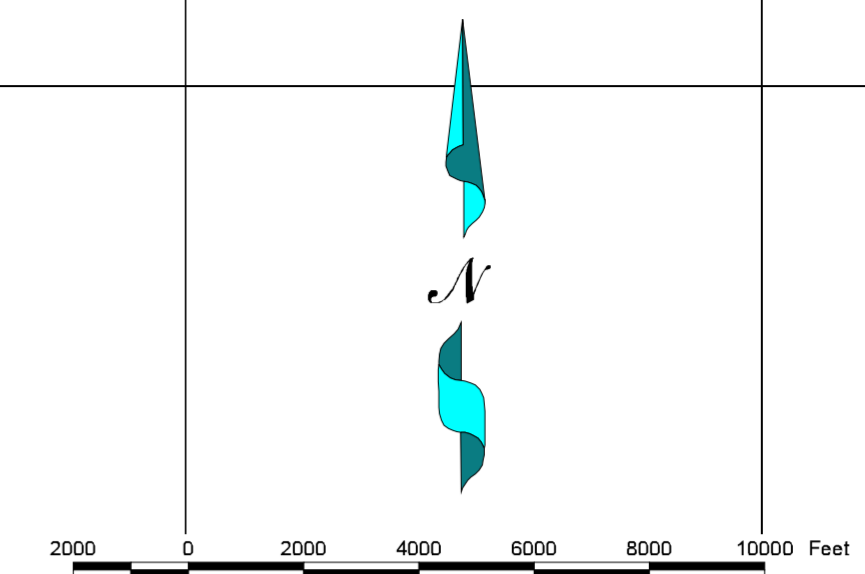



LAKE O' the PINES

2' - Depth Contour Map




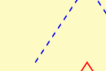







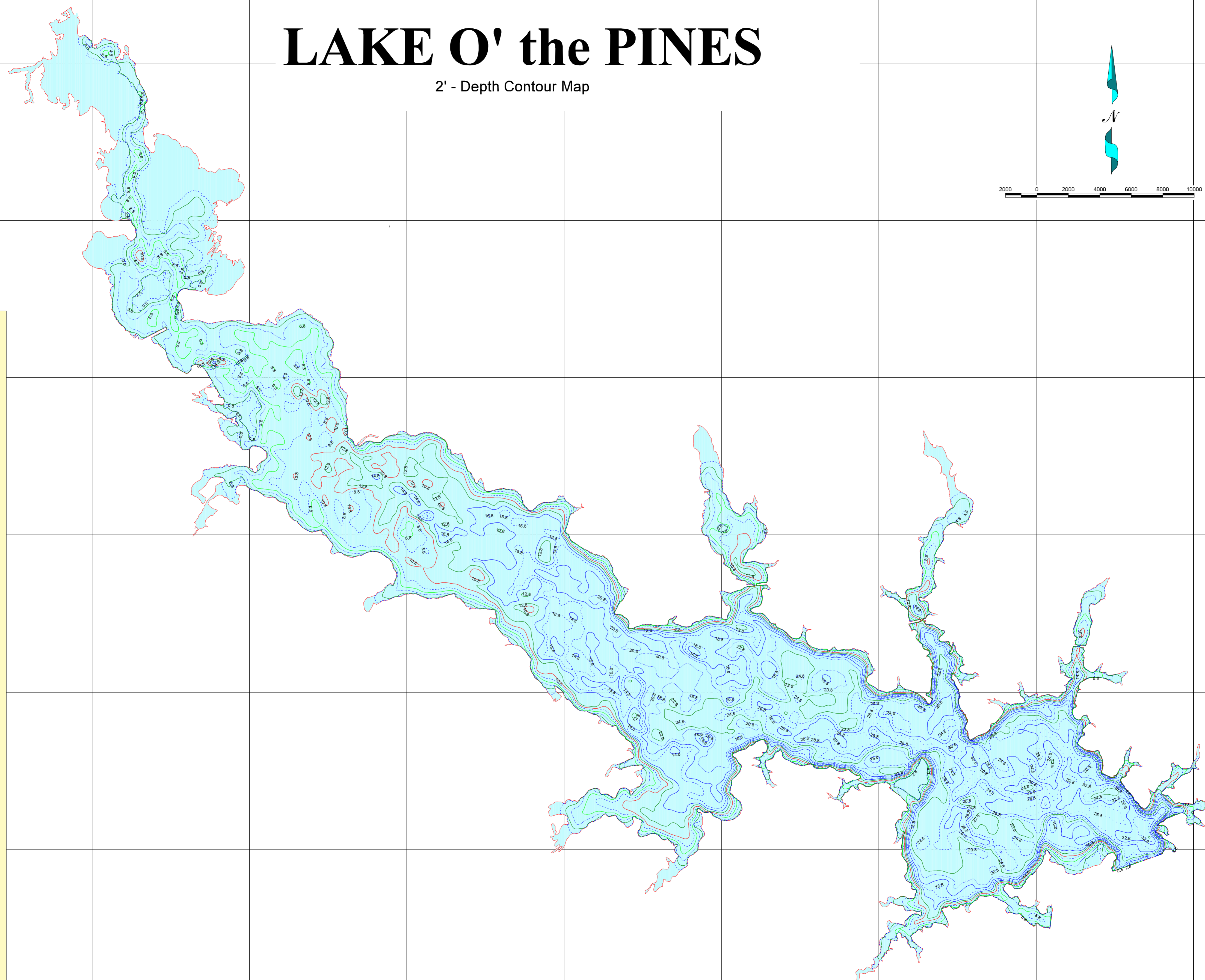
 228.8' Surface Elevation

 Water Surface

 Islands

Depth Contours

-  0.8
-  2.8
-  4.8
-  6.8
-  8.8
-  10.8
-  12.8
-  14.8
-  16.8
-  18.8
-  20.8
-  22.8
-  24.8
-  26.8
-  28.8
-  30.8
-  32.8
-  34.8



This map is the product of a survey conducted by the Texas Water Development Board's Hydrographic Survey Program to determine the capacity of Lake O' the Pines. The Texas Water Development Board makes no representations and assumes no liability if this information is used for other purposes such as boating maps.