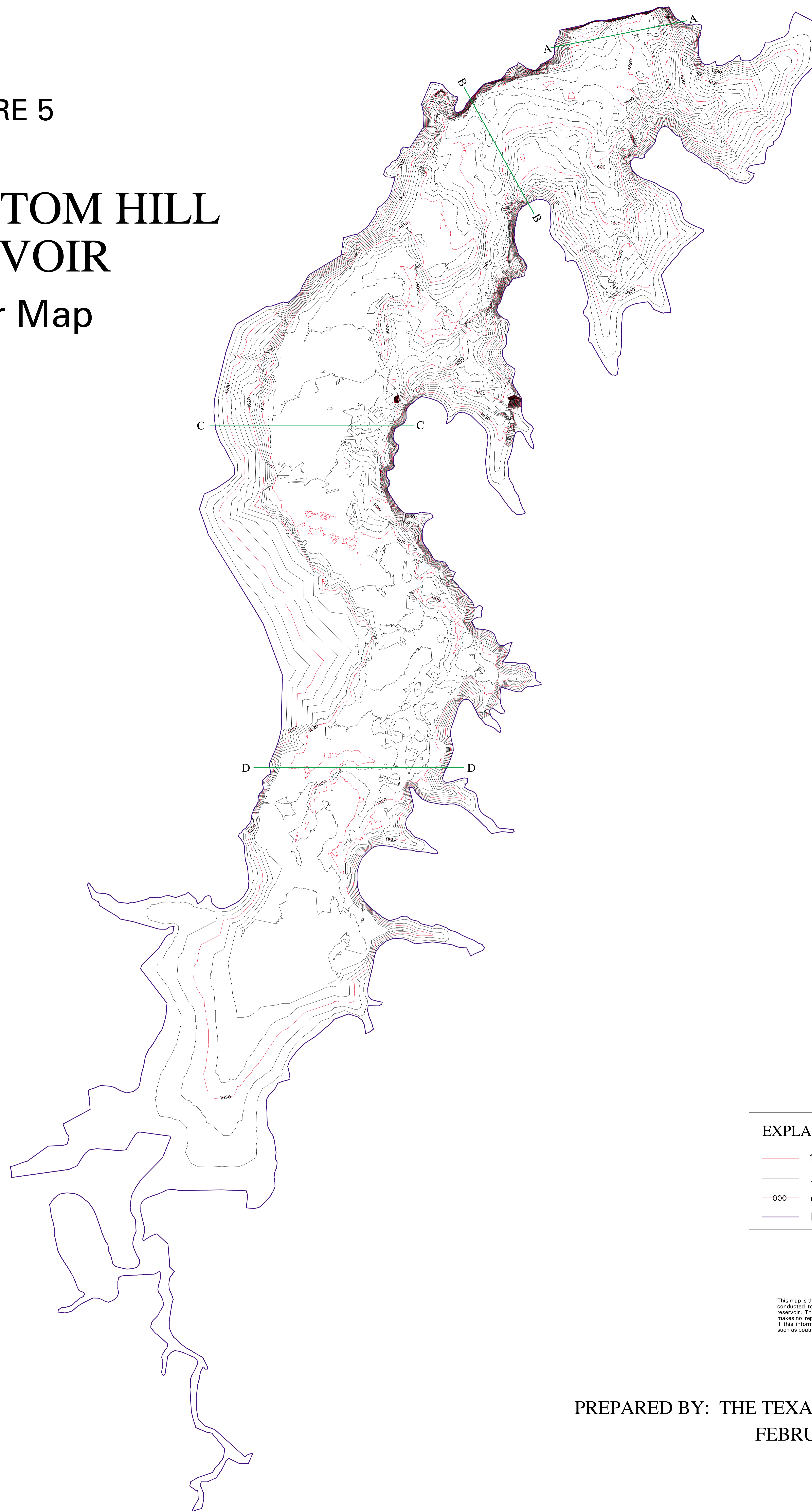
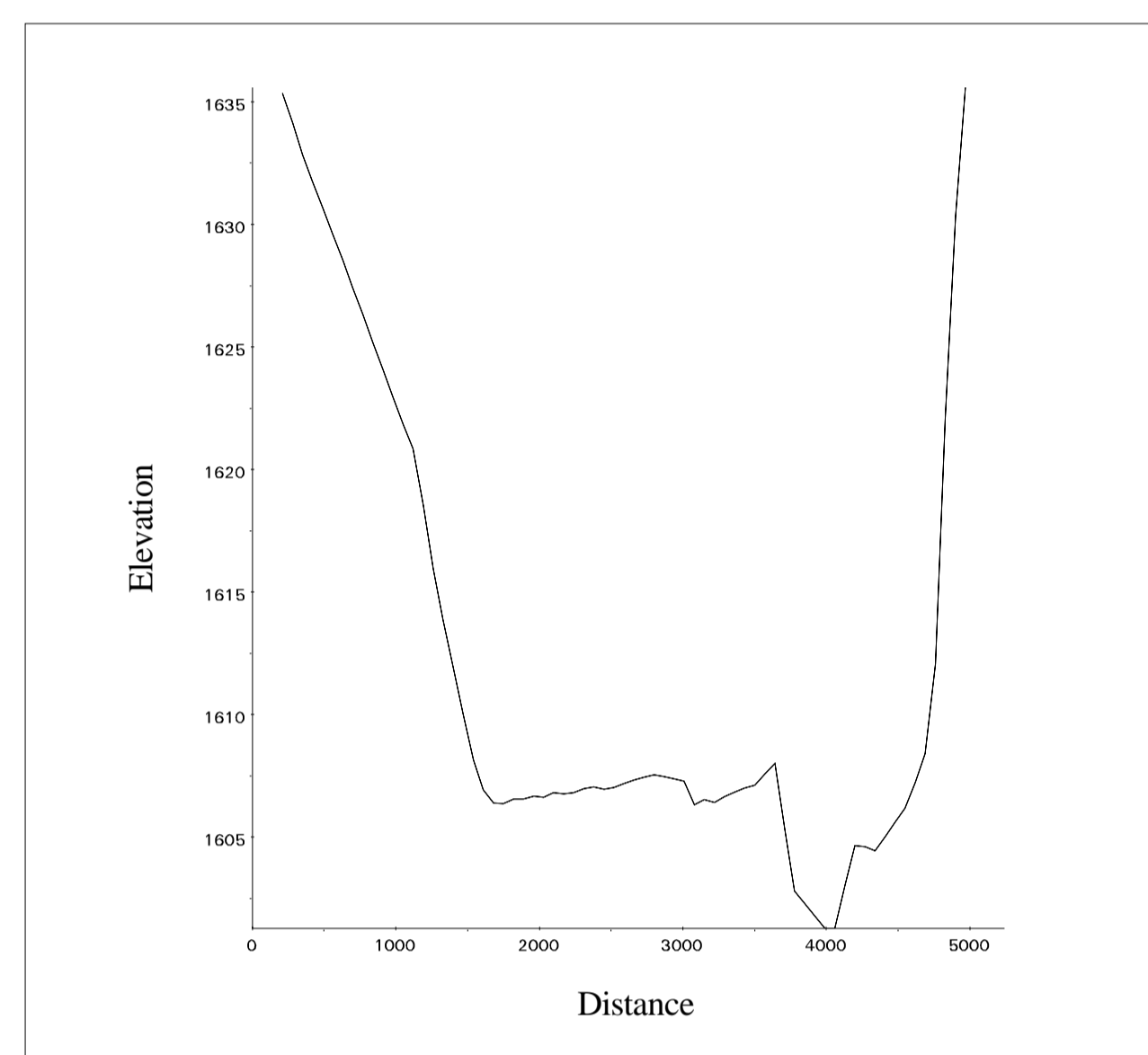


FIGURE 5

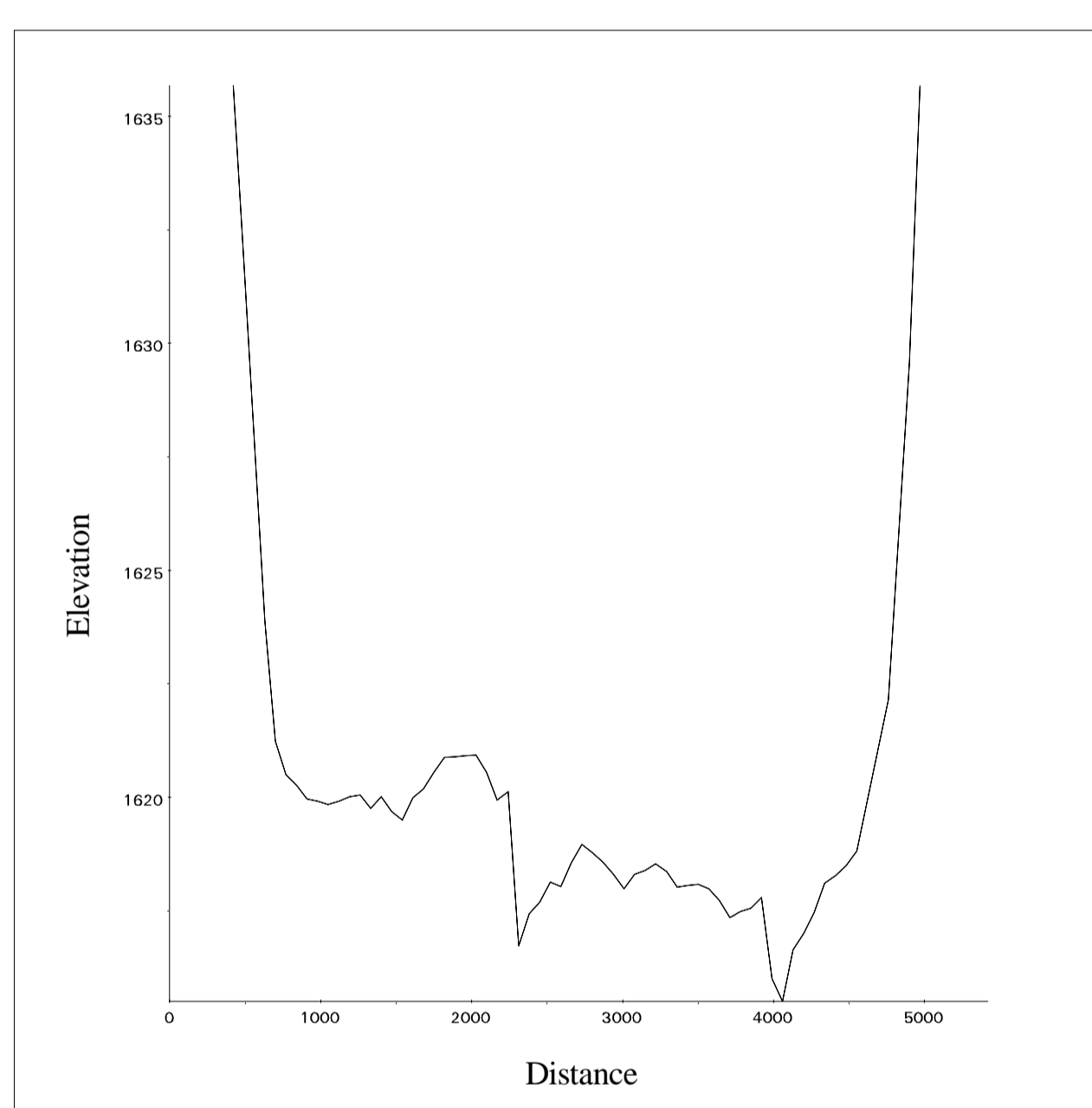
FORT PHANTOM HILL RESERVOIR Contour Map



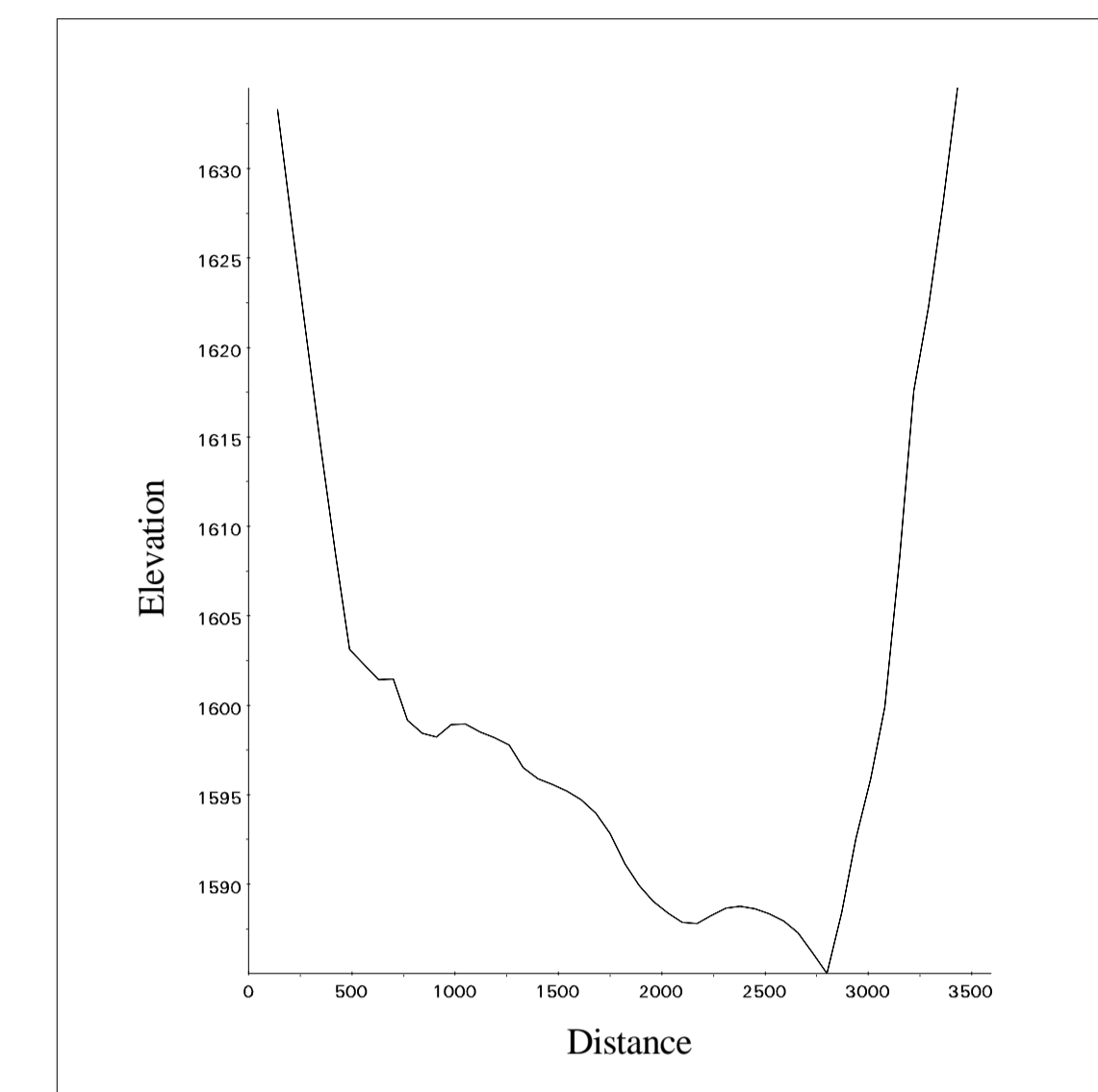
SECTION C-C



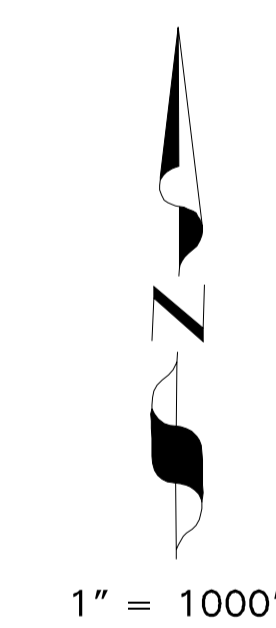
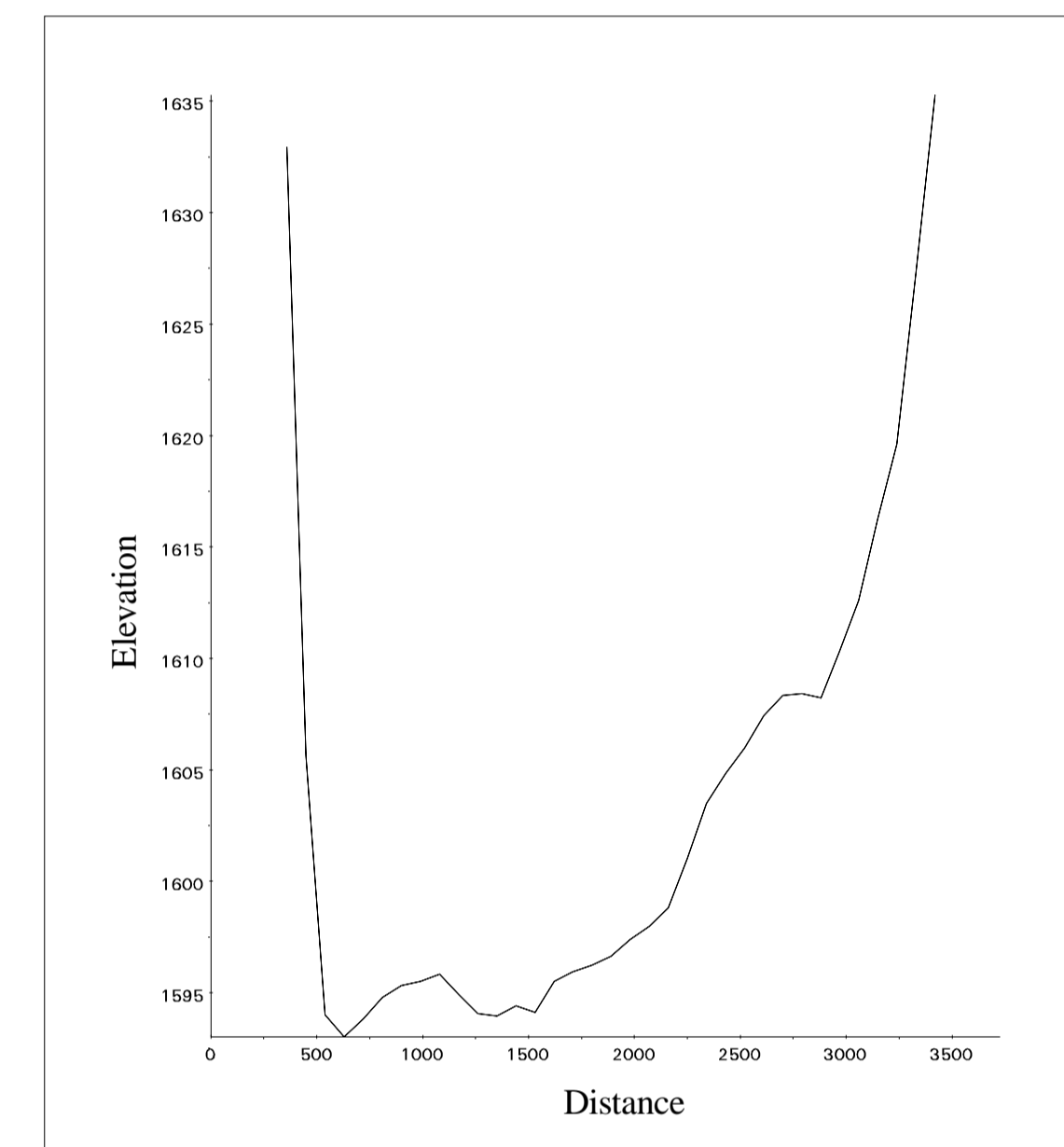
SECTION D-D



SECTION A-A



SECTION B-B



EXPLANATION

- 10 Ft. Contour Line
- 2 Ft. Contour Line
- Contour Elevation
- Boundary

This map is the product of a hydrographic survey conducted to determine the capacity of the reservoir. The Texas Water Development Board makes no representations or assumes any liability if this information is used for other purposes such as boating maps.

PREPARED BY: THE TEXAS WATER DEVELOPMENT BOARD
FEBRUARY 1994