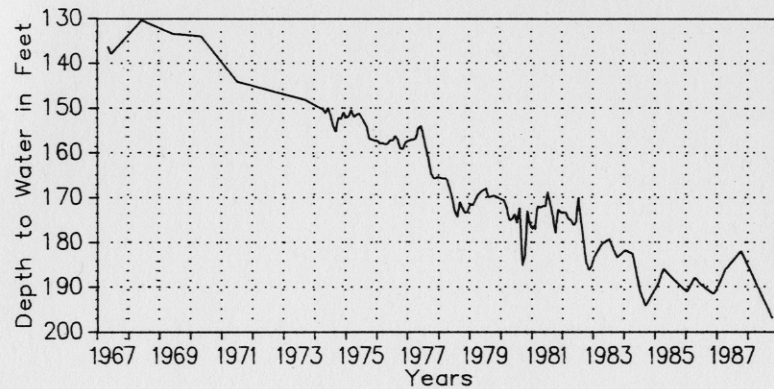
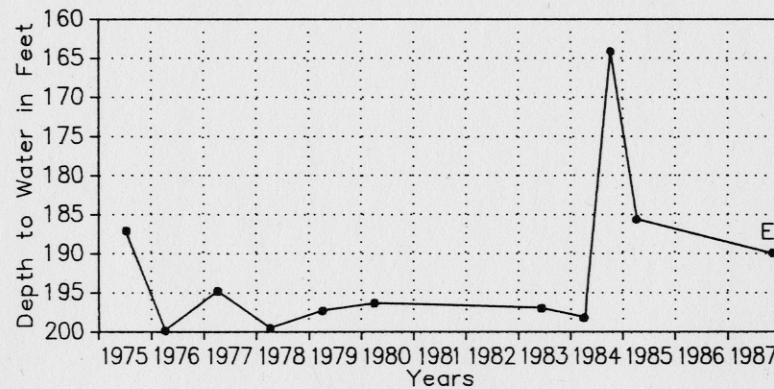


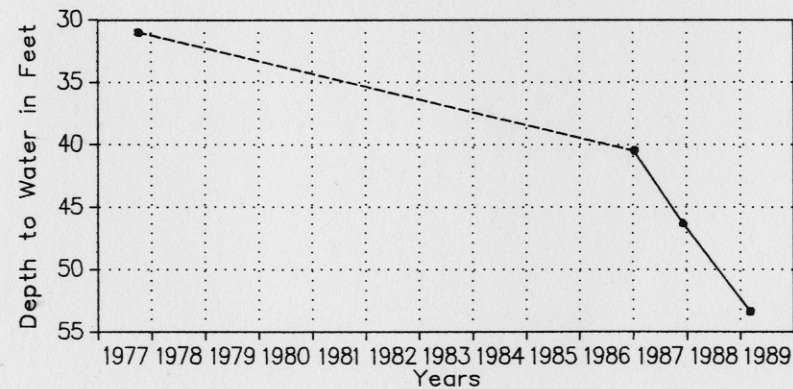
WELL 58-33-403 Travis County
Depth-462 Ft. Elev. LSD-770 Ft.
Lower Trinity Aquifer



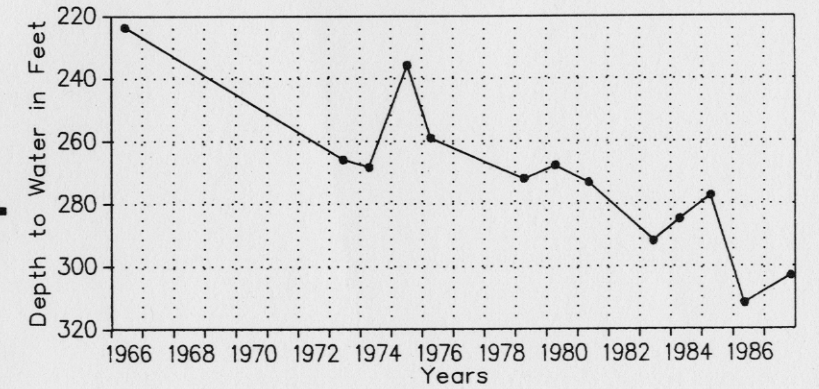
WELL 57-48-206 Travis County
Depth-250 Ft. Elev. LSD-870 Ft.
Middle Trinity Aquifer



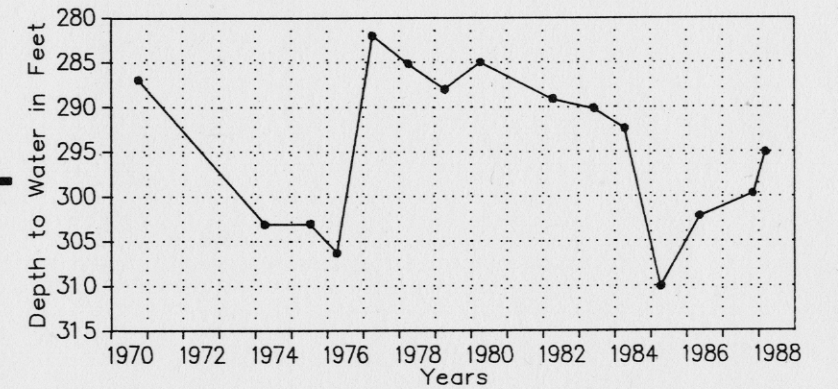
WELL 57-63-801 Hays County
Depth-225 Ft. Elev. LSD-970 Ft.
Middle Trinity Aquifer



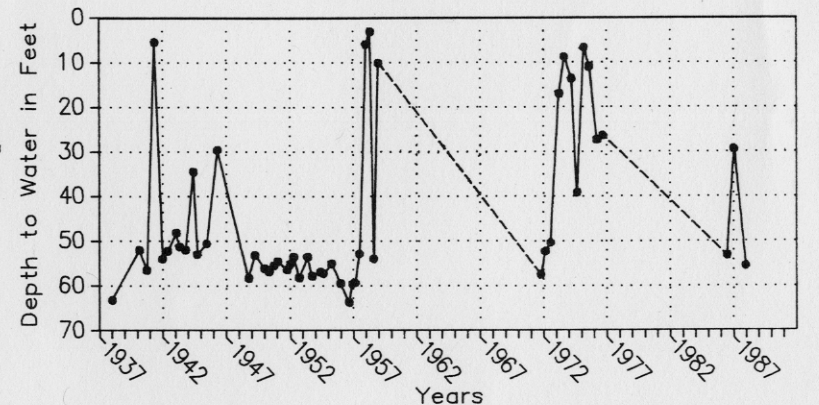
WELL 58-42-502 Travis County
Depth-1015 Ft. Elev. LSD-753 Ft.
Lower Trinity Aquifer



WELL 58-41-101 Travis County
Depth-610 Ft. Elev. LSD-755 Ft.
Lower Trinity Aquifer



WELL 58-57-101 Hays County
Depth-110 Ft. Elev. LSD-992 Ft.
Upper Trinity Aquifer



EXPLANATION
E Estimated Water Level

Figure 16

HYDROGRAPHS OF WATER LEVELS IN SELECTED OBSERVATION WELLS,
HAYS AND TRAVIS COUNTY, TEXAS