










**EXPLANATION**

-  Public supply well
-  Industrial well
-  Irrigation well
-  Domestic or livestock well
-  Oil or gas well
-  Test hole
-  Unused or abandoned well
- 201**  
Last three digits of well number
- 2A**  
Temporary well number
- All wells in Hockley County are in 1-degree quadrangle number 24
-  Boundary of High Plains Underground Water Conservation District No. 1. The District prepared that portion of the map within this area.



Base adapted from county highway maps by the Texas Department of Highways and Public Transportation

**Location of Control Wells, Hockley County, Texas**