




EXPLANATION

- Well used for control
- 3000— Line showing approximate altitude of the base of the High Plains Aquifer
- - - - - Dashed where control is limited
- Interval 20 feet
- Datum is mean sea level
- Note: Not all data points are presented which were used in contouring

 Boundary of High Plains Underground Water Conservation District No. 1. The District prepared that portion of the map within this area.

 Boundary of Panhandle Ground Water Conservation District No. 3. The District prepared that portion of the map within this area.



Base adapted from county highway maps by the Texas Department of Highways and Public Transportation

Approximate Altitude of the Base of the High Plains Aquifer, Armstrong County, Texas