



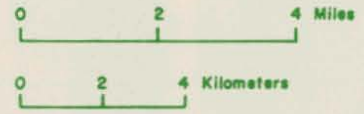


EXPLANATION

-  Domestic or livestock
 -  Oil or gas well
 -  Unused or abandoned well
 -  $\overline{101}$
- Line above well number indicates chemical analysis given in Table 7
- Note: This county is entirely within 1st quadrangle number 70



Base map from general highway map of the State Department of Highways and Public Transportation

Location of Selected Water, Oil, and Gas Wells in Kinney County