Texas Water 2012

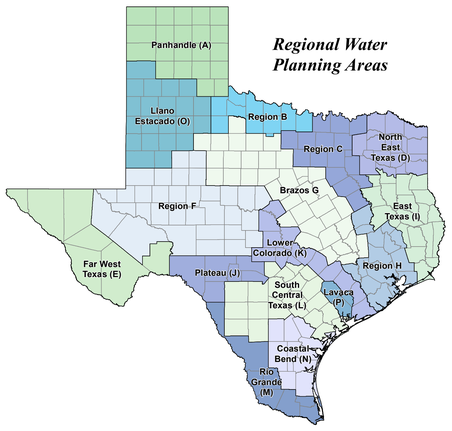

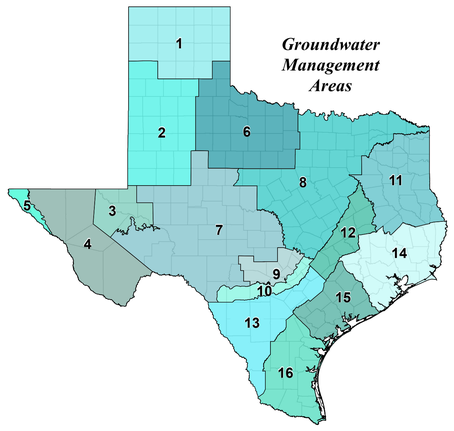

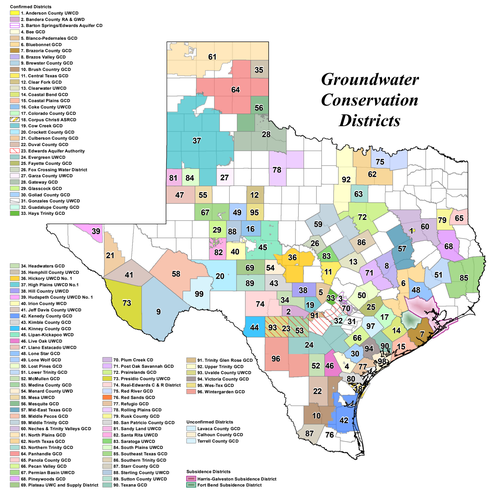

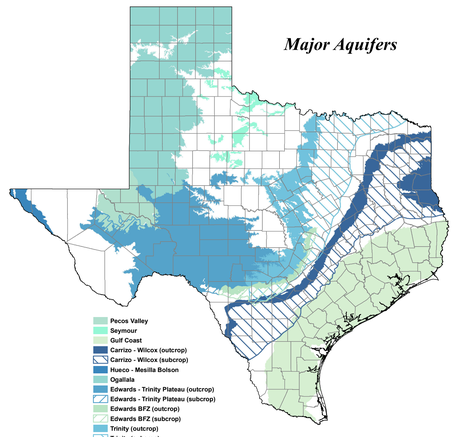

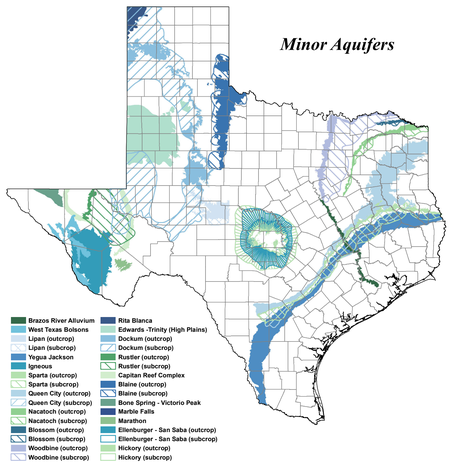

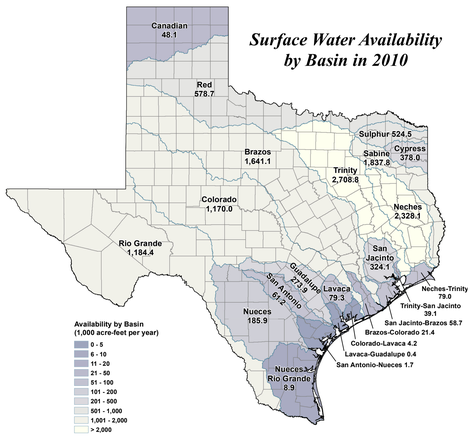

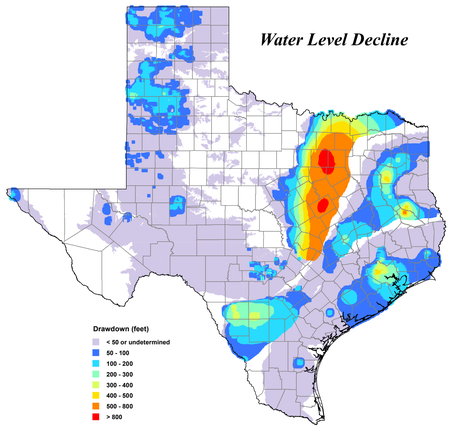

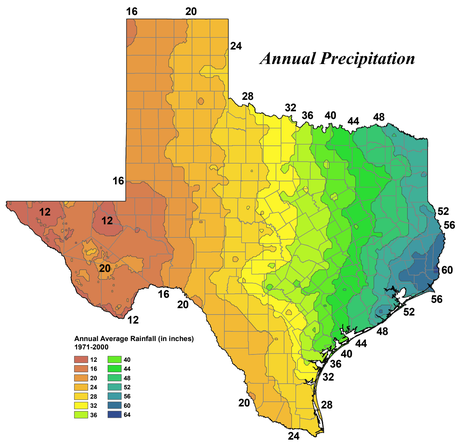

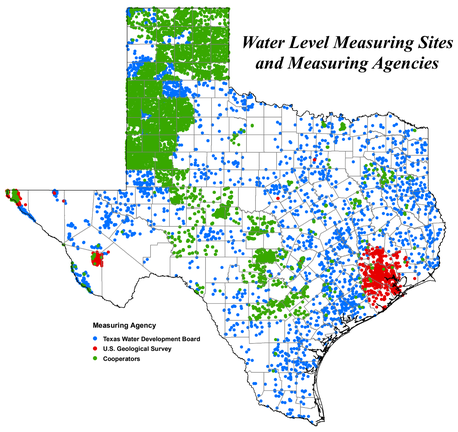

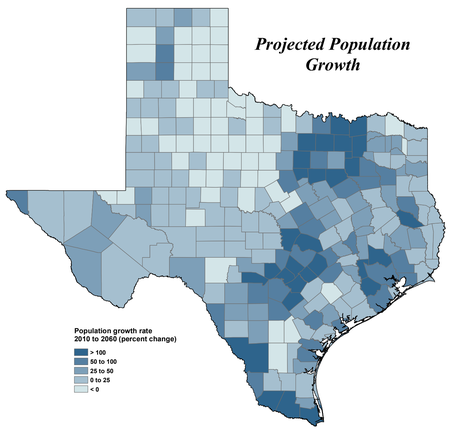

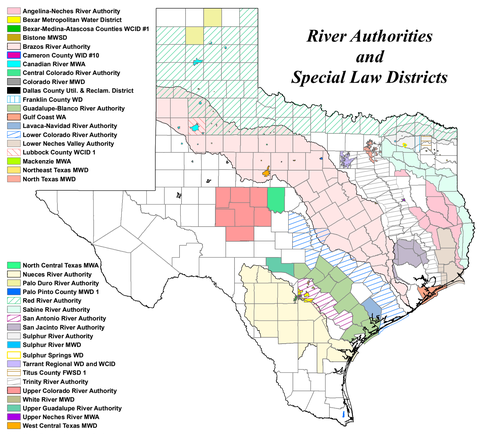

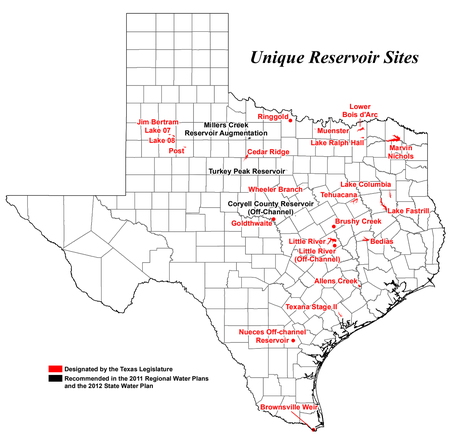

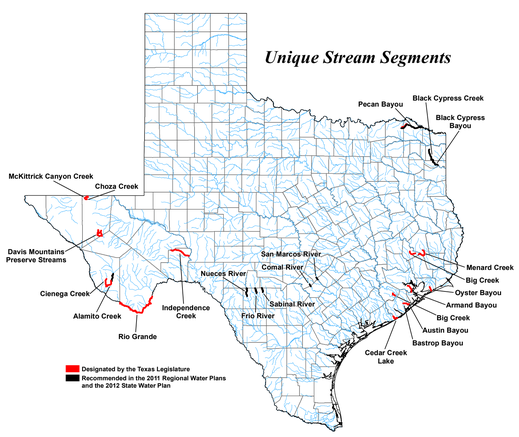

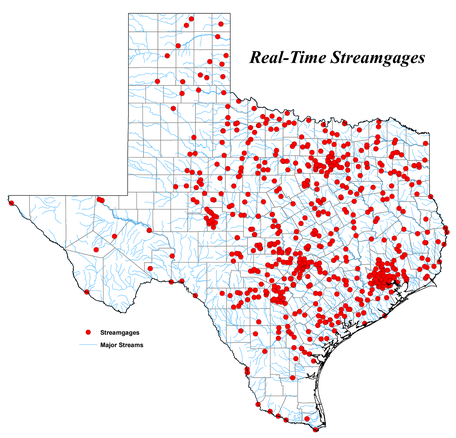



Texas Water Development Board

Projected Population Growth

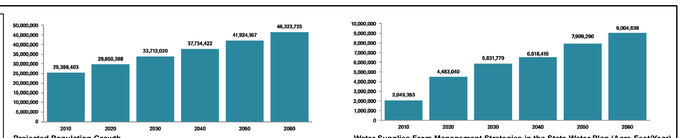

Water Supplies From Management Strategies in the State Water Plan (Acre-Feet/Year)

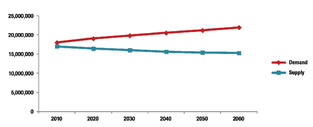

Projected Water Demand and Exisiting Supplies (Acre-Feet/Year)

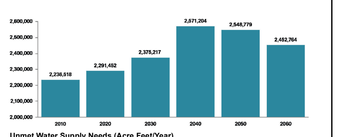

Unmet Water Supply Needs (Acre-Feet/Year)

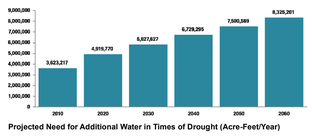

Projected Need for Additional Water in Times of Drought (Acre-Feet/Year)

OUR MISSION

To provide leadership, planning, financial assistance, information, and education for the conservation and responsible development of water for Texas.

MAP DISCLAIMER

This map was generated by the Texas Water Development Board using GIS (Geographical Information System) software. No claims are made to the accuracy or completeness of the information shown herein nor to its suitability for a particular use. The scale and location of all mapped data are approximate.

Map created on 04/09/2012 by Erik O'Brian - TWDB Mapping Coordinator