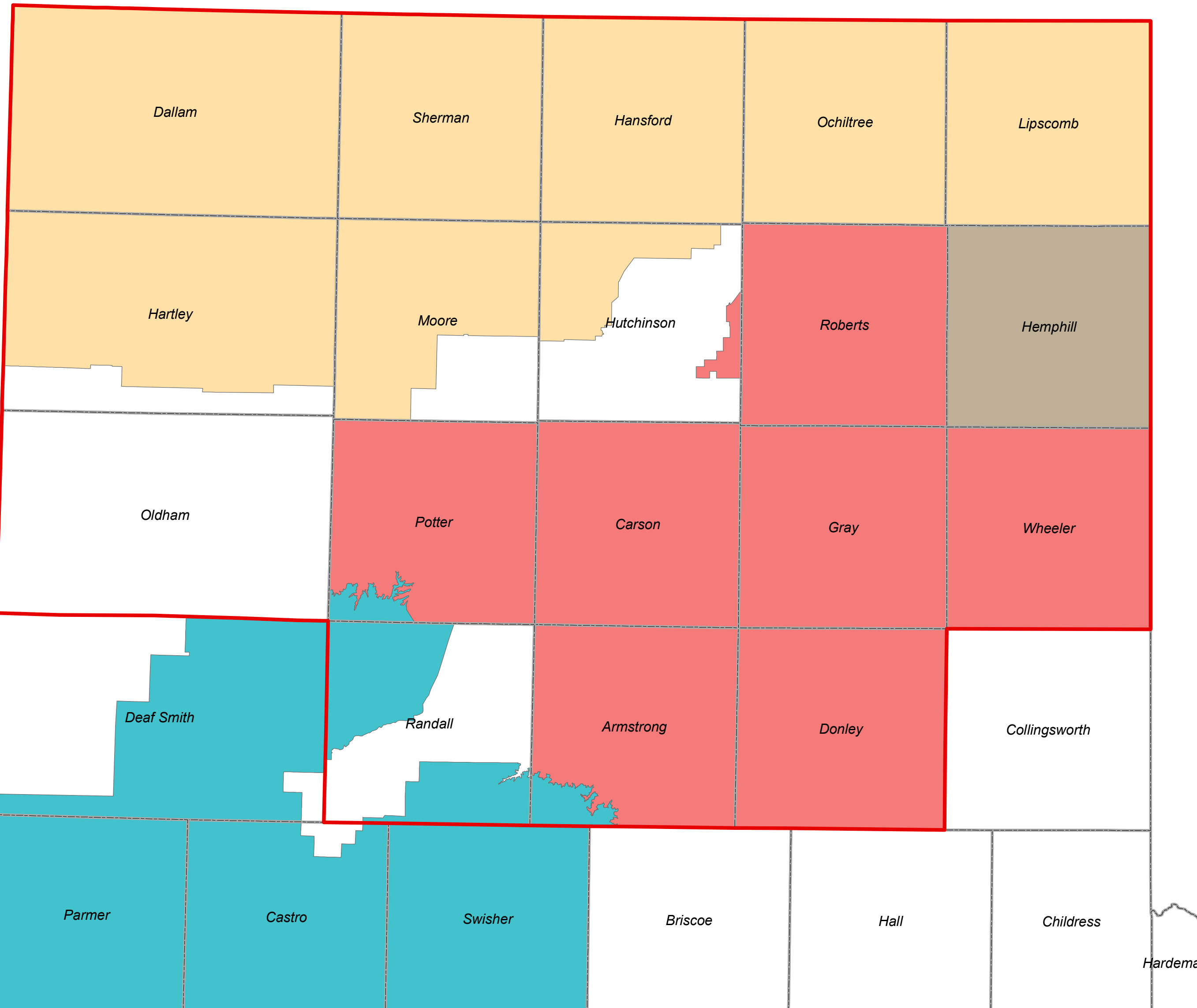









# Groundwater Management Area 1

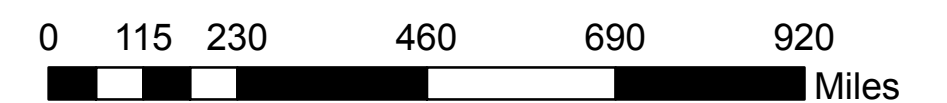
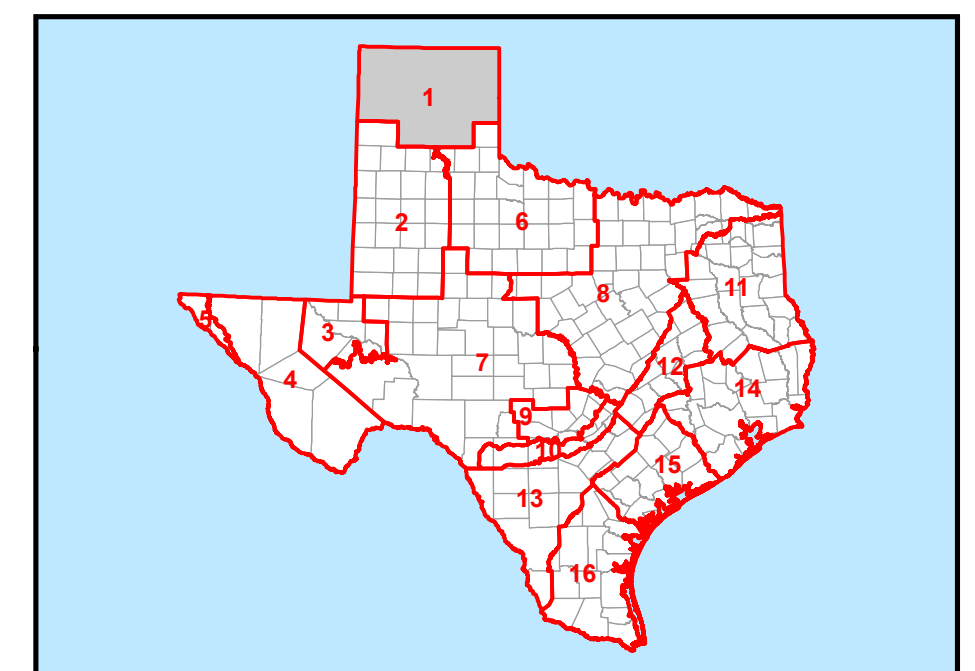


## MAP LEGEND

-  Groundwater Management Area 1
-  Counties
- Groundwater Conservation Districts**
-  Hemphill County UWCD
-  High Plains UWCD No. 1
-  North Plains GCD
-  Panhandle GCD

**DISCLAIMER**  
 This map was generated by the Texas Water Development Board. No claims are made to the accuracy or completeness of the information shown herein nor to its suitability for a particular use. The scale and location of all mapped data are approximate. Boundaries for groundwater conservation districts are approximate and may not accurately depict legal descriptions.

Updated 8/26/2015



1 in = 234 miles