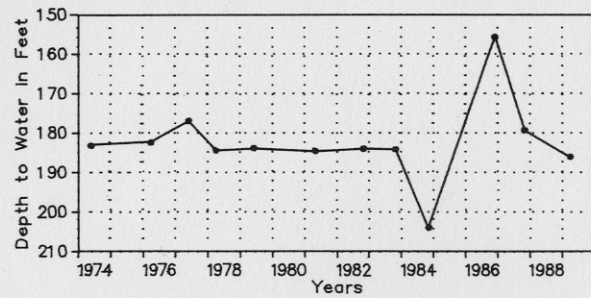
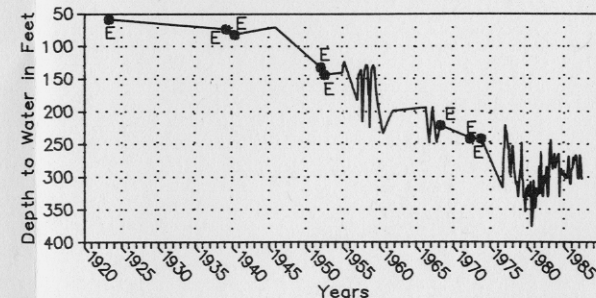


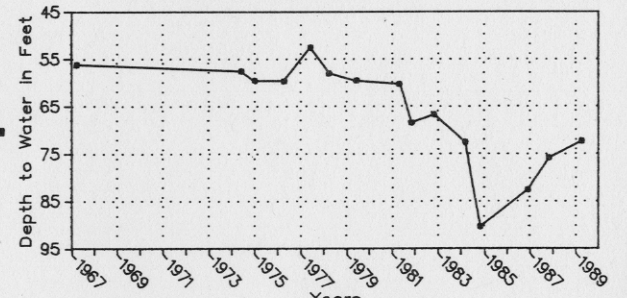
WELL 56-53-304 Kerr County
Depth-300 Ft. Elev. LSD-2080 Ft.
Edwards Plateau Aquifer



WELL 56-63-604 Kerr County
Depth-606 Ft. Elev. LSD-1653 Ft.
Lower Trinity Aquifer

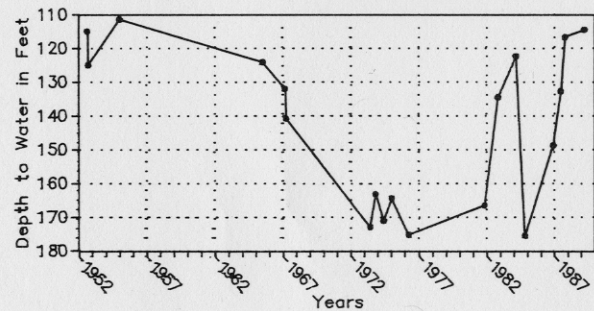


WELL 57-57-703 Kerr County
Depth-360 Ft. Elev. LSD-1565 Ft.
Middle Trinity Aquifer

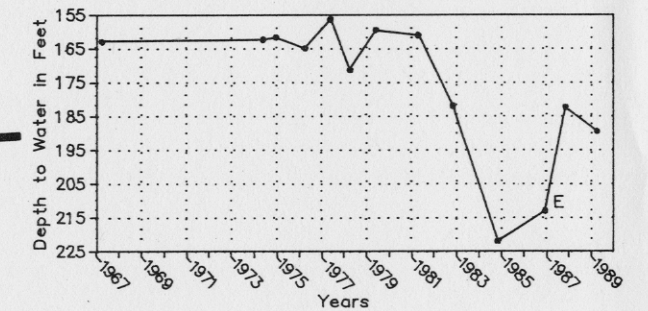


EXPLANATION
E Estimated Water Level

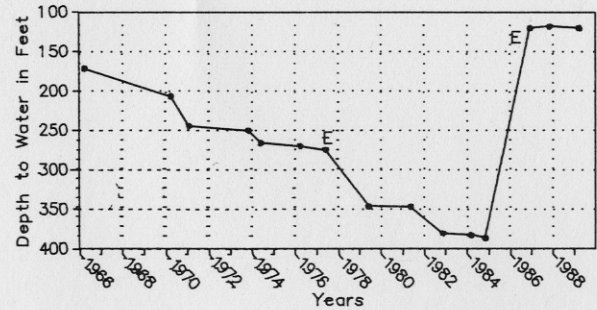
WELL 56-63-608 Kerr County
Depth-619 Ft. Elev. LSD-608 Ft.
Lower Trinity Aquifer



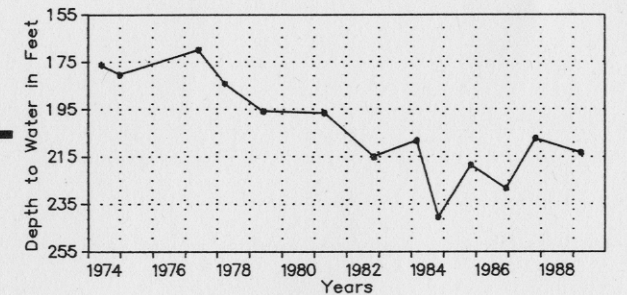
WELL 69-08-201 Kerr County
Depth-530 Ft. Elev. LSD-1640 Ft.
Middle Trinity Aquifer



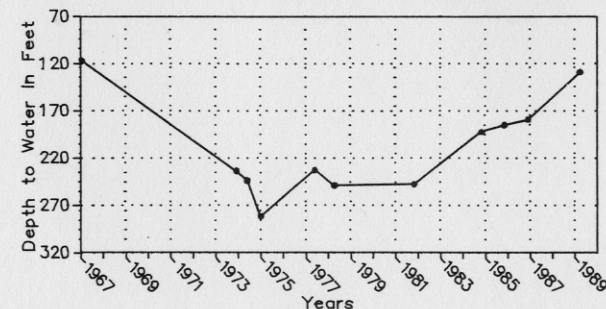
WELL 56-64-701 Kerr County
Depth-639 Ft. Elev. LSD-1600 Ft.
Lower Trinity Aquifer



WELL 68-01-505 Kerr County
Depth-441 Ft. Elev. LSD-1541 Ft.
Middle Trinity Aquifer



WELL 69-08-101 Kerr County
Depth-665 Ft. Elev. LSD-1580 Ft.
Lower Trinity Aquifer



WELL 69-16-201 Kerr County
Depth-520 Ft. Elev. LSD-1552 Ft.
Middle Trinity Aquifer

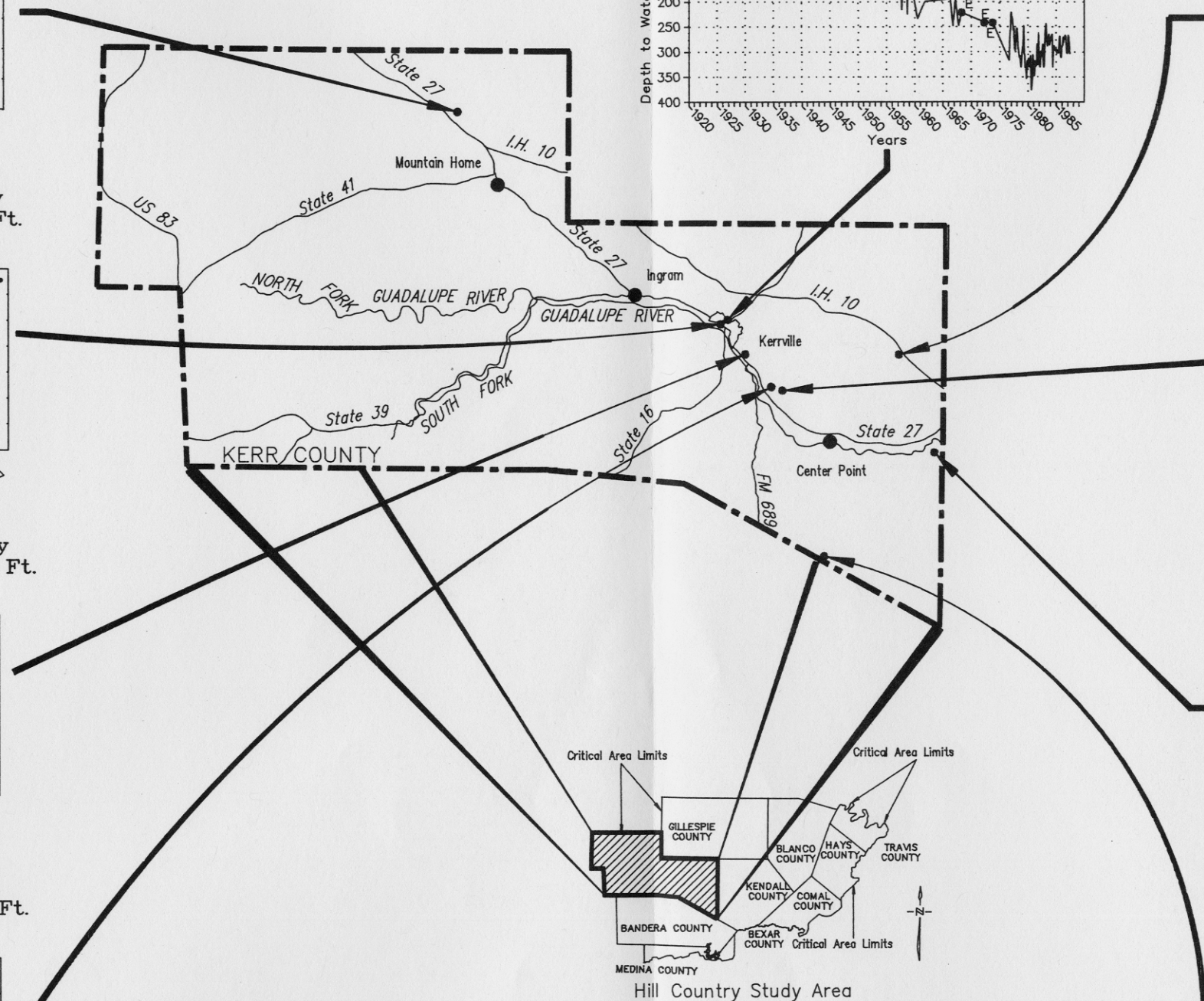
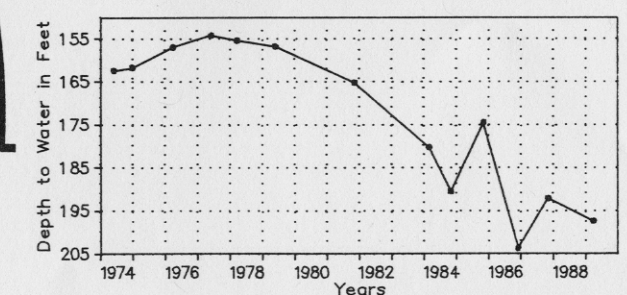


Figure 18

HYDROGRAPHS OF WATER LEVELS IN SELECTED OBSERVATION WELLS,
KERR COUNTY, TEXAS