











**EXPLANATION**

-  Public supply well
-  Industrial well
-  Irrigation well
-  Domestic or livestock well
-  Oil or gas well
-  Test hole
-  Unused or abandoned well
-  Solid circle indicates flowing well
-  Spring
- 201
- Line above well number indicates chemical analysis given in Table 6



Base map from Texas Department of Highways and Public Transportation

Location of Selected Wells, Springs, and Oil and Gas Tests in Real County