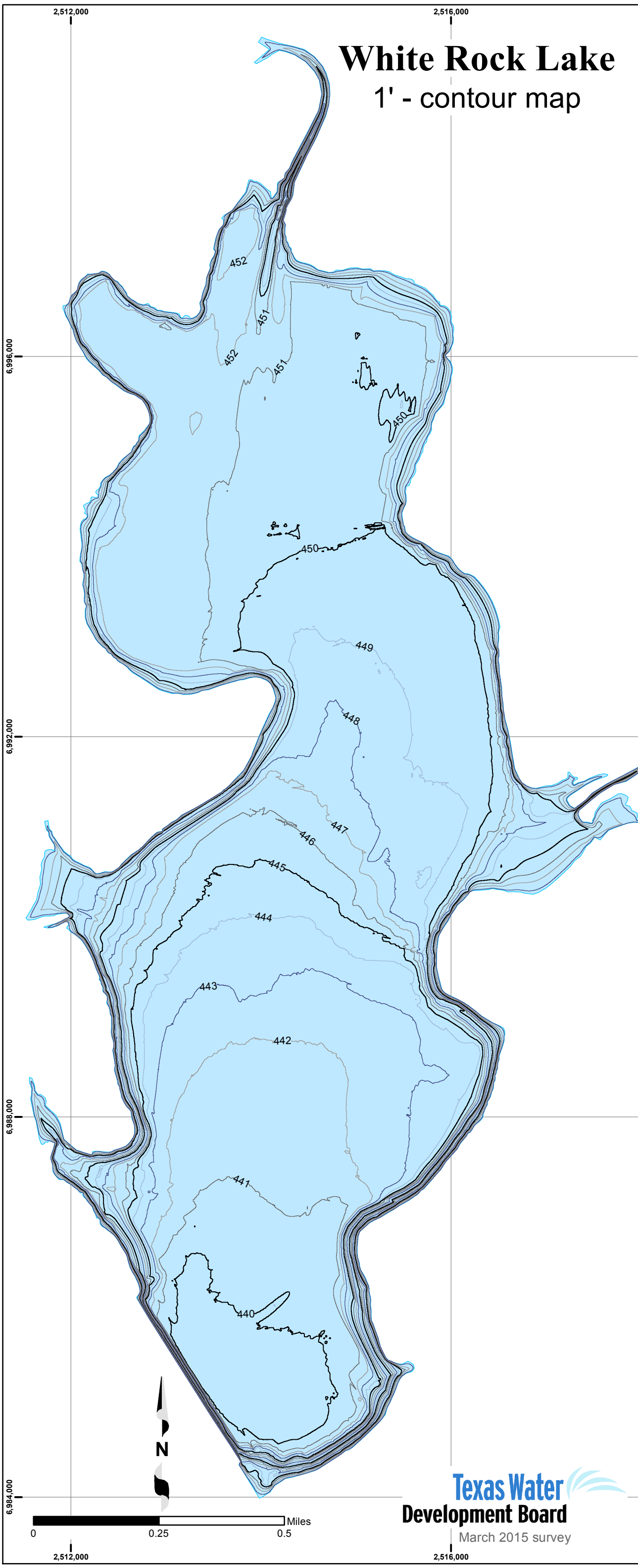






















# White Rock Lake


## 1' - contour map



### Figure 6

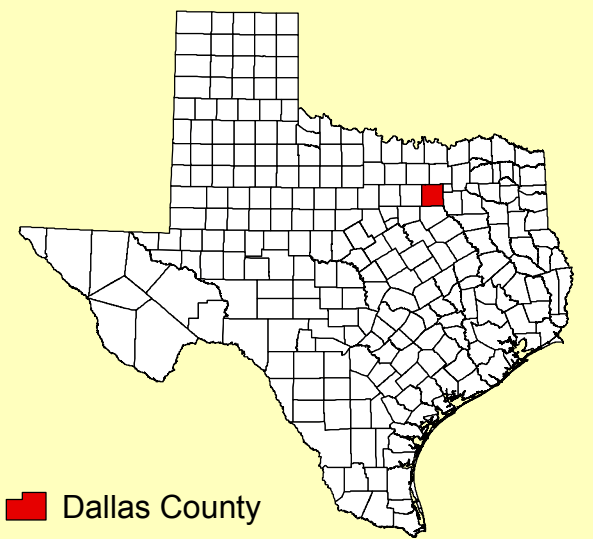
#### Contours (feet)


-  458
-  457
-  456
-  455
-  454
-  453
-  452
-  451
-  450
-  449
-  448
-  447
-  446
-  445
-  444
-  443
-  442
-  441
-  440
-  439

 White Rock Lake  
elevation 458.3 feet  
above mean sea level

Conservation pool elevation:  
457.9 feet above mean sea level

Projection: NAD83 State Plane  
Texas North Central Zone (feet)



 Dallas County

This map is the product of a survey conducted by the Texas Water Development Board's Hydrographic Survey Program to determine the capacity of White Rock Lake.

The Texas Water Development Board makes no representations nor assumes any liability.