














Figure 6



CONTOURS

(feet above mean sea level)

-  435
-  430
-  425
-  420
-  415
-  410
-  405
-  400
-  395
-  390
-  385
-  380
-  375

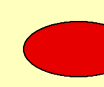
 Islands

 Lake Tawakoni

Conservation Pool Elevation:
437.5 feet above mean sea level

Projection: NAD83
State Plane
Texas North Central Zone (feet)

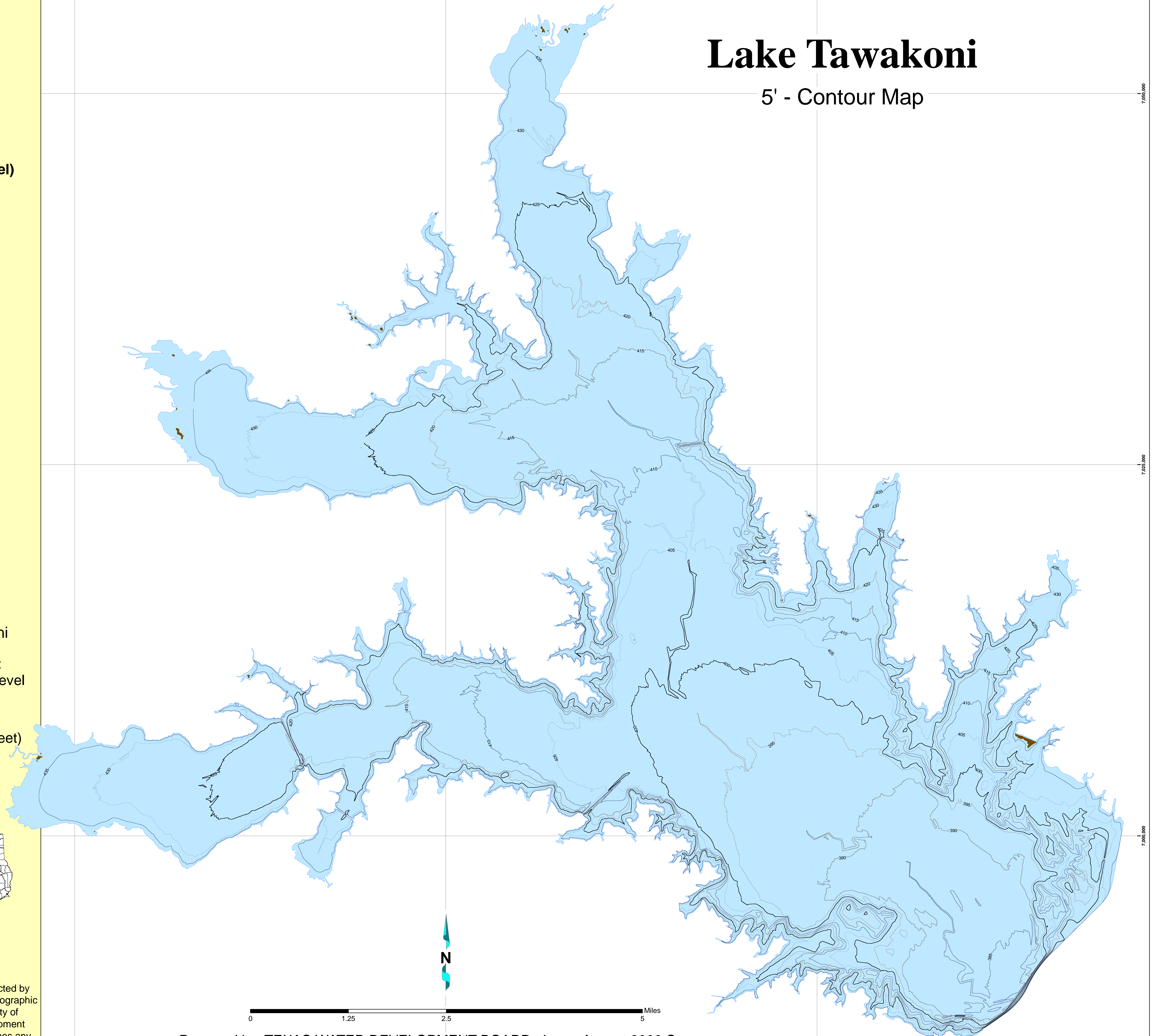


 Rains, Van Zandt,
and Hunt Counties

This map is the product of a survey conducted by the Texas Water Development Board's Hydrographic Survey Program to determine the capacity of Lake Tawakoni. The Texas Water Development Board makes no representations nor assumes any liability.

Lake Tawakoni

5' - Contour Map



Prepared by: TEXAS WATER DEVELOPMENT BOARD June - August 2009 Survey