







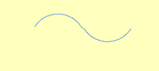








Figure 5



Contours  
(in feet above sea level)

-  398
-  400
-  402
-  404
-  406
-  408
-  410
-  412
-  414
-  416
-  418
-  420
-  422
-  424

 Navarro Mills Lake

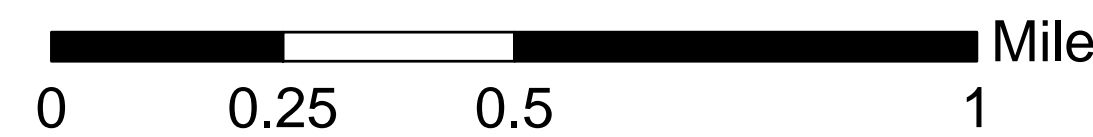
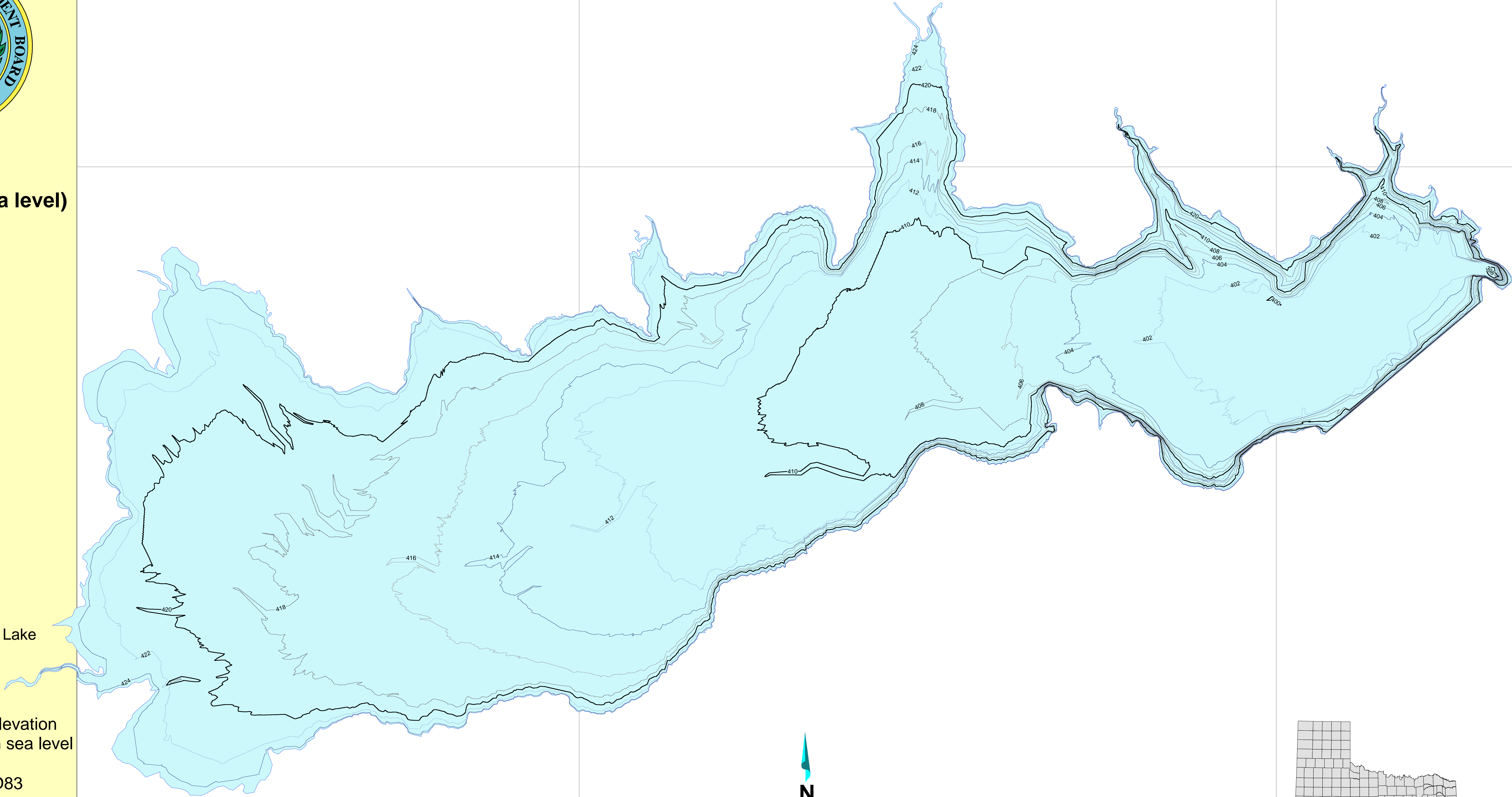
Conservation Pool Elevation  
424.5 feet above mean sea level

Projection: NAD83  
State Plane  
Texas North Central Zone

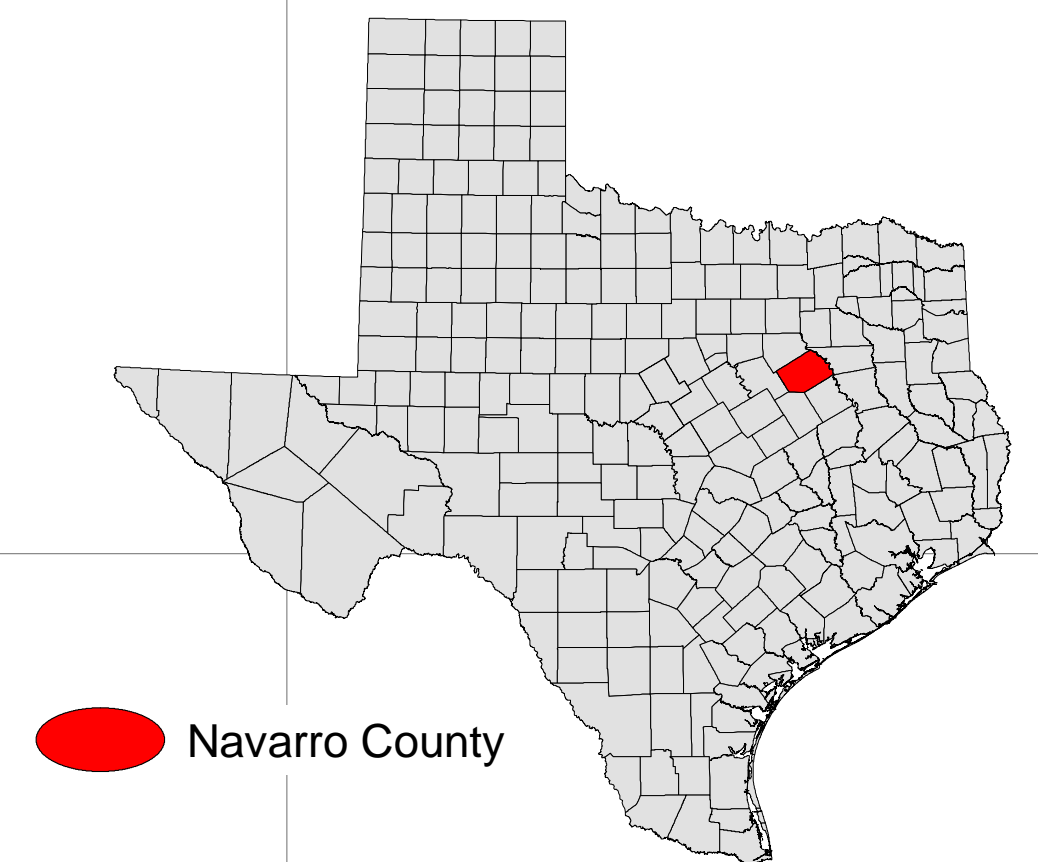
This map is a product of a survey conducted by the Texas Water Development Board's Hydrographic Survey Program to determine the capacity of Navarro Mills Lake. The Texas Water Development Board makes no representations nor assumes any liability.


# Navarro Mills Lake

## 2' - Contour Map



Prepared by: TEXAS WATER DEVELOPMENT BOARD April 2008 Survey



 Navarro County