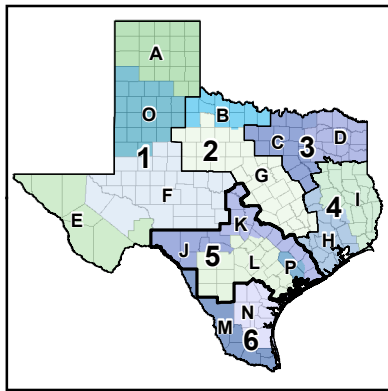
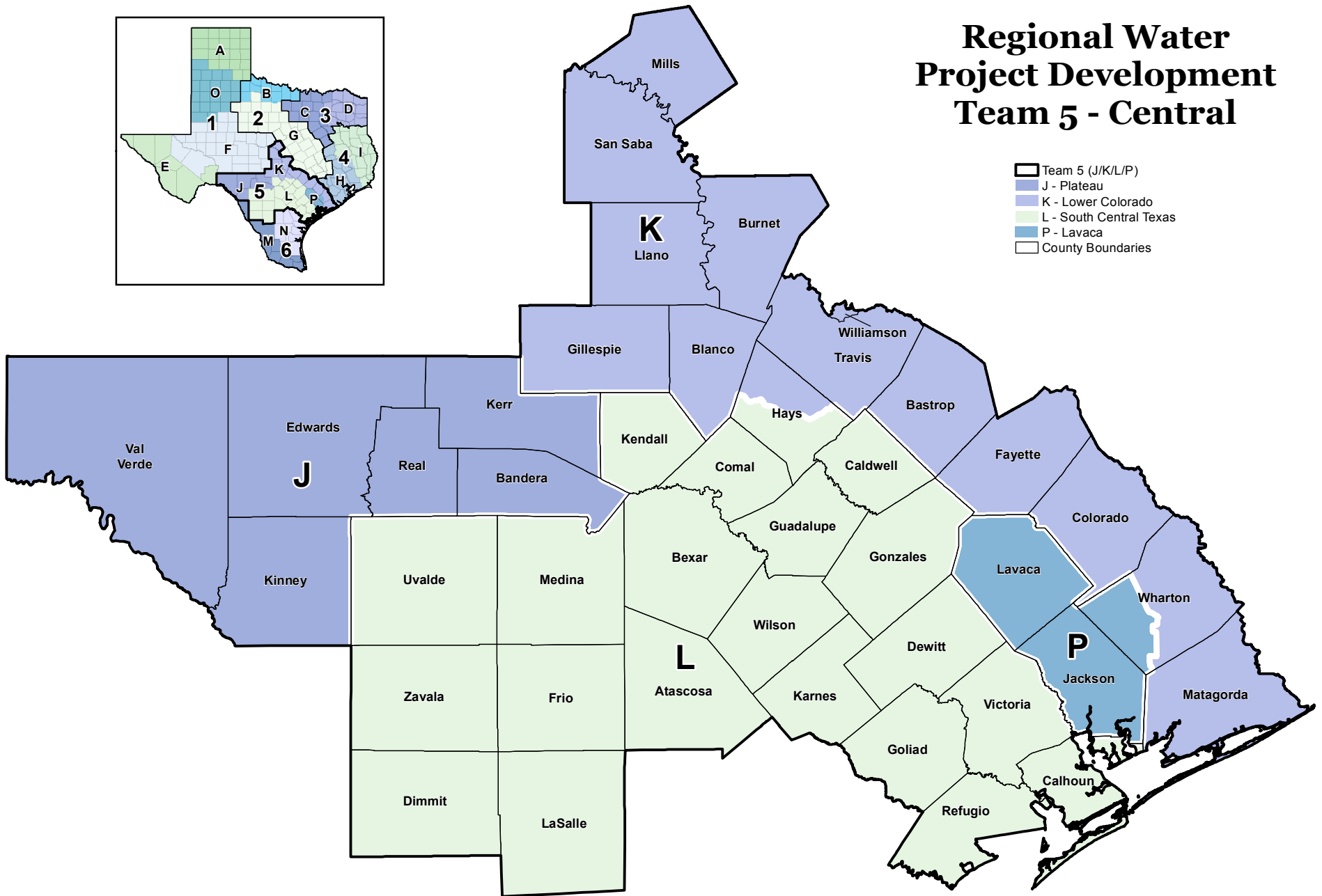


Regional Water Project Development Team 5 - Central

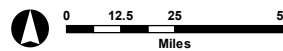


- Team 5 (J/K/L/P)
- J - Plateau
- K - Lower Colorado
- L - South Central Texas
- P - Lavaca
- County Boundaries



DISCLAIMER: This map was generated by the Texas Water Development Board using GIS (Geographical Information System) software. No claims are made to the accuracy or completeness of the information shown herein nor to its suitability for a particular use. The scale and location of all mapped data are approximate. Map date: JAN-2014

TEXAS WATER DEVELOPMENT BOARD
 1700 North Congress Avenue | P.O. Box 13231
 Austin, Texas 78711-3231
www.twdb.texas.gov



MISSION: The Texas Water Development Board's (TWDB) mission is to provide leadership, planning, financial assistance, information, and education for the conservation and responsible development of water for Texas.

