



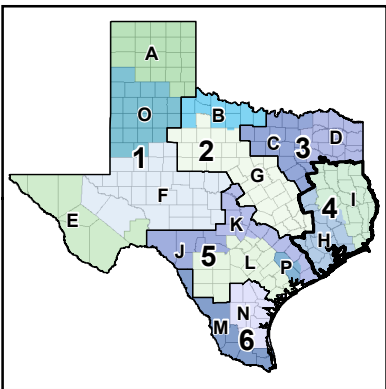
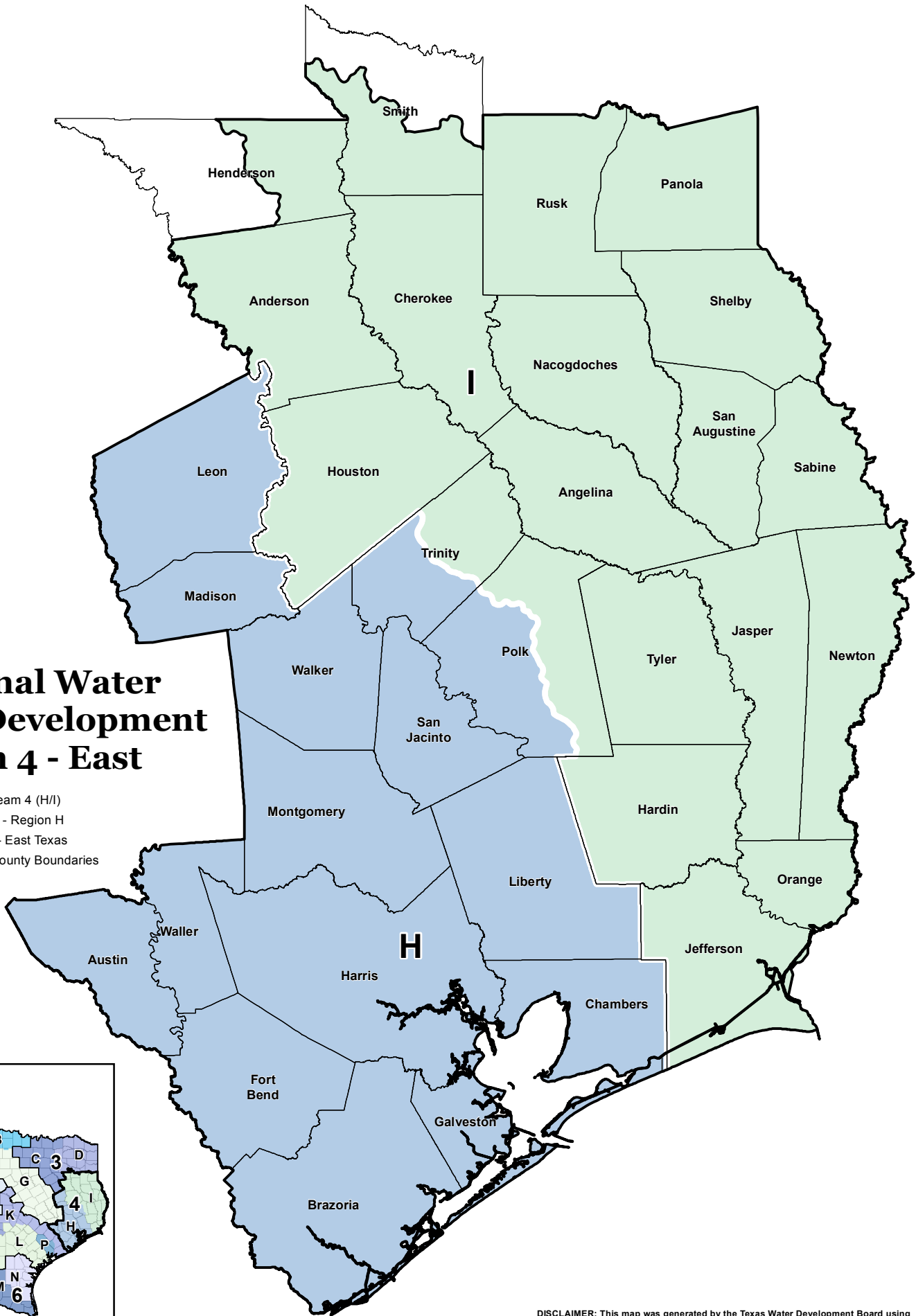


# Regional Water Project Development Team 4 - East

-  Team 4 (H/I)
-  H - Region H
-  I - East Texas
-  County Boundaries



DISCLAIMER: This map was generated by the Texas Water Development Board using GIS (Geographical Information System) software. No claims are made to the accuracy or completeness of the information shown herein nor to its suitability for a particular use. The scale and location of all mapped data are approximate. Map date: JAN-2014