









Figure 6

Lake Kickapoo

5' - contour map

Contours
(feet above mean sea level)

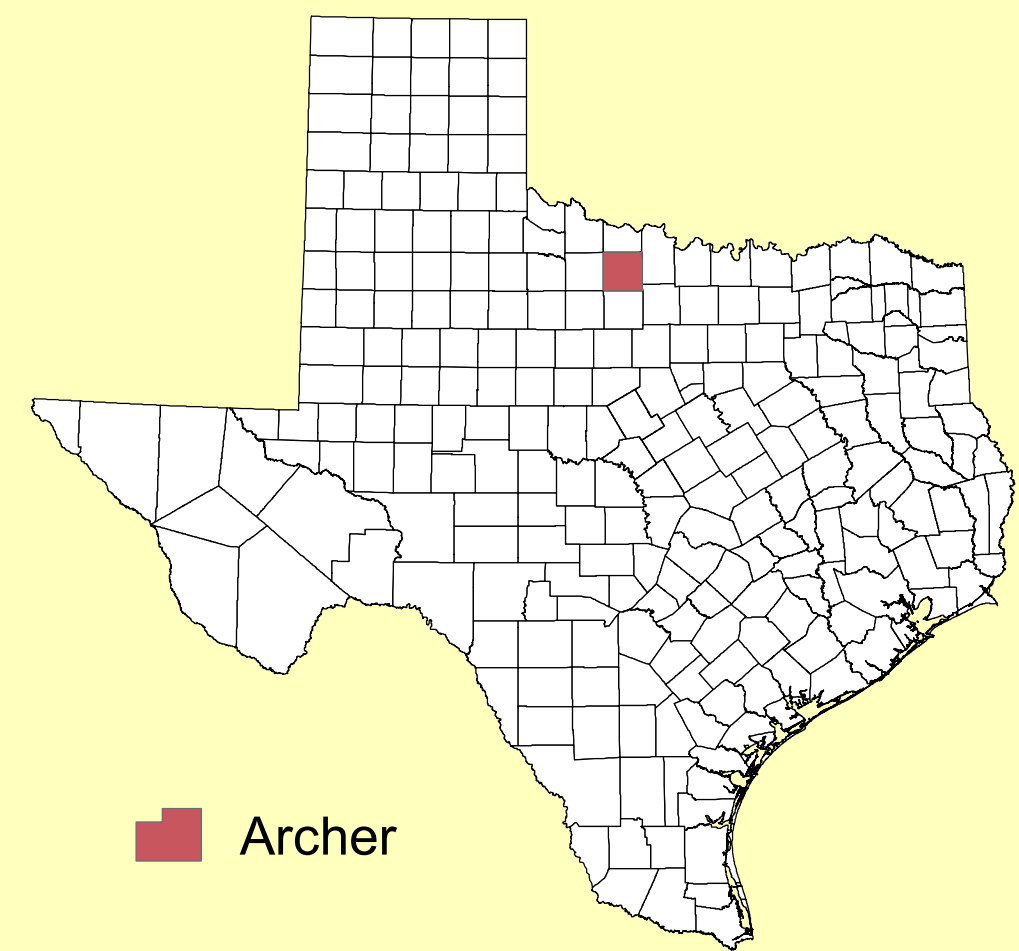
-  1,040
-  1,035
-  1,030
-  1,025
-  1,020
-  1,015
-  1,010
-  1,005

 Lake Kickapoo

 Islands

Conservation pool
elevation: 1,045.0 feet

Projection: NAD83
State Plane Texas
North Central Zone (feet)



This map is the product of a survey conducted by the Texas Water Development Board's Hydrographic Survey Program to determine the capacity of Lake Kickapoo. The Texas Water Development Board makes no representations nor assumes any liability.

