

















Figure 6

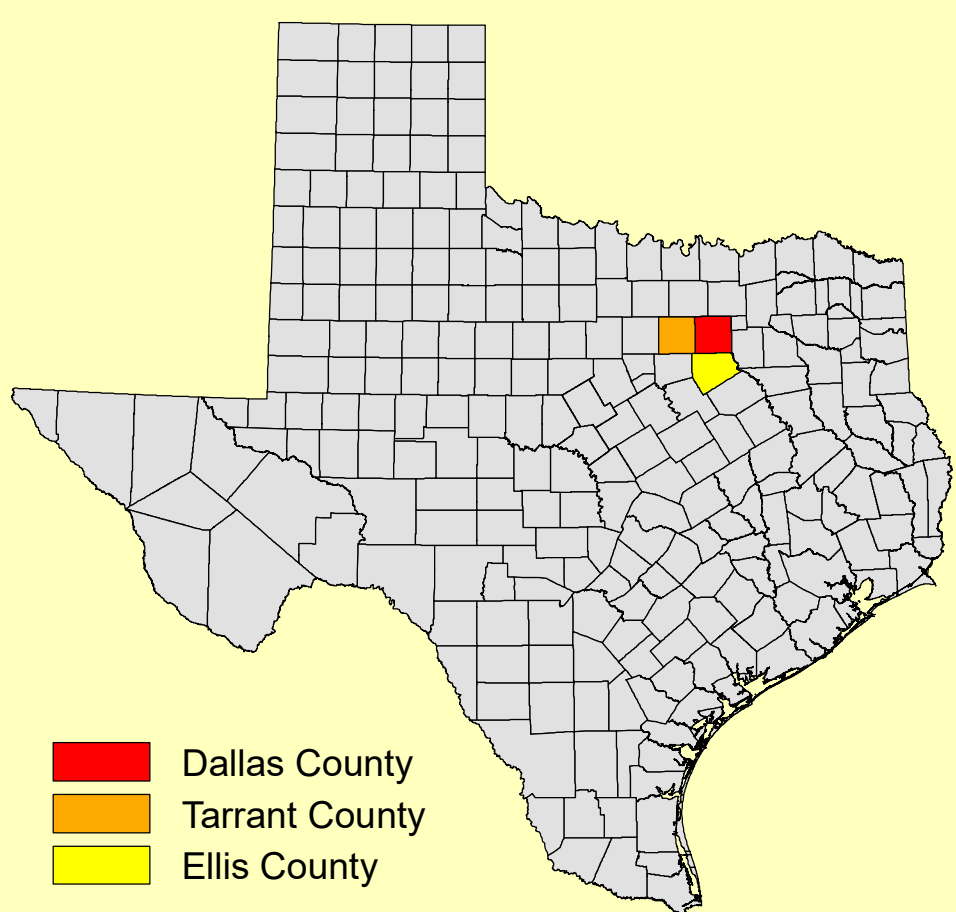
Contours feet NGVD29

-  520
-  515
-  510
-  505
-  500
-  495
-  490
-  485
-  480
-  475
-  470
-  465
-  460
-  455
-  450

 Islands

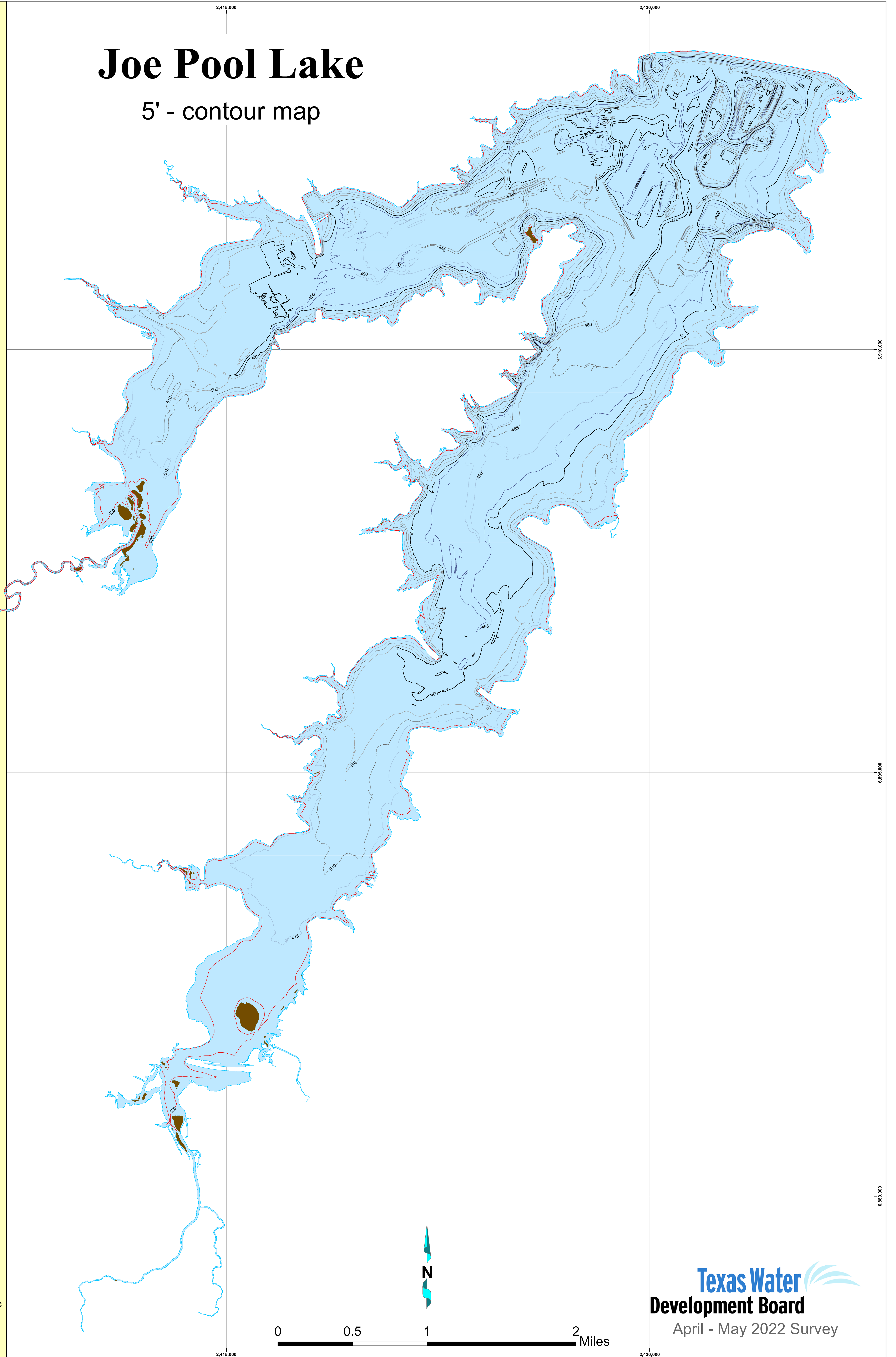
Joe Pool Lake
Elevation 522.1 feet
 Conservation pool
elevation 522.0 feet
NGVD29

Projection: NAD83
State Plane Texas
North Central Zone (feet)



Joe Pool Lake

5' - contour map



This map is the product of a survey conducted by the Texas Water Development Board's Hydrographic Survey Program to determine the capacity of Joe Pool Lake. The Texas Water Development Board makes no representations nor assumes any liability.