

Figure 7

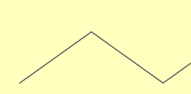
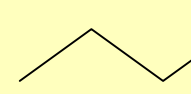
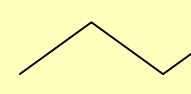


INKS LAKE

5' - Contour Map

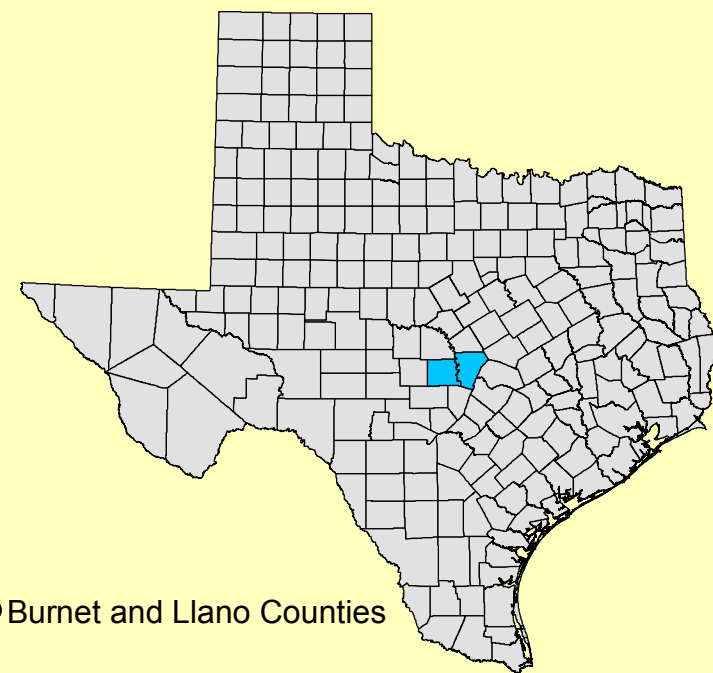
Legend

CONTOURS

-  830
-  835
-  840
-  845
-  850
-  855
-  860
-  865
-  870
-  875
-  880
-  885

-  Islands
-  Inks Lake

Conservation Pool Elevation:
888.22 feet above mean sea level



Burnet and Llano Counties

This map is the product of a survey conducted by the Texas Water Development Board's Hydrographic Survey Program to determine the capacity of Inks Lake. The Texas Water Development Board makes no representation or assumes any liability.

Prepared by: TEXAS WATER DEVELOPMENT BOARD APRIL 2007 SURVEY

