















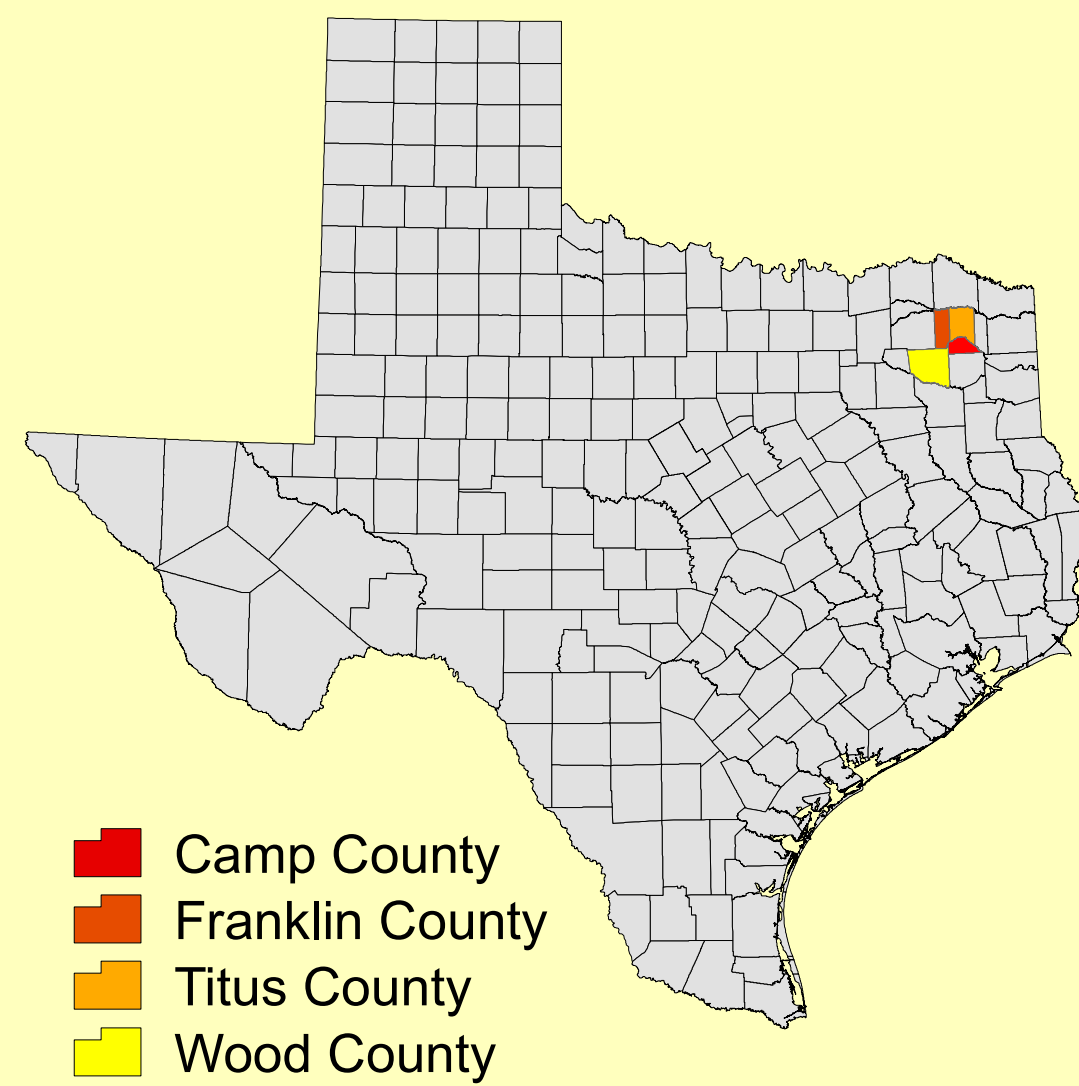
**Figure 6**

**CONTOURS**  
(feet above mean sea level)

-  337.5
-  335
-  330
-  325
-  320
-  315
-  310
-  305
-  300
-  295
-  290
-  285

-  Islands
-  Lake Bob Sandlin  
at elevation 337.76 feet
- Conservation pool elevation  
337.50 feet

Projection: NAD83  
State Plane Texas  
North Central Zone (feet)



This map is the product of a survey conducted by the Texas Water Development Board's Hydrographic Survey Program to determine the capacity of Lake Bob Sandlin. The Texas Water Development Board makes no representations nor assumes any liability.

# Lake Bob Sandlin

## 5' - contour map

