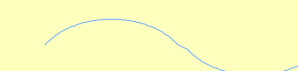











# Figure 5

## CONTOURS (in feet NGVD29)

-  445
-  450
-  455
-  460
-  465
-  470
-  475
-  480
-  485
-  490

-  Islands
-  Lake Austin

Conservation Pool Elevation:  
492.8 feet NGVD29

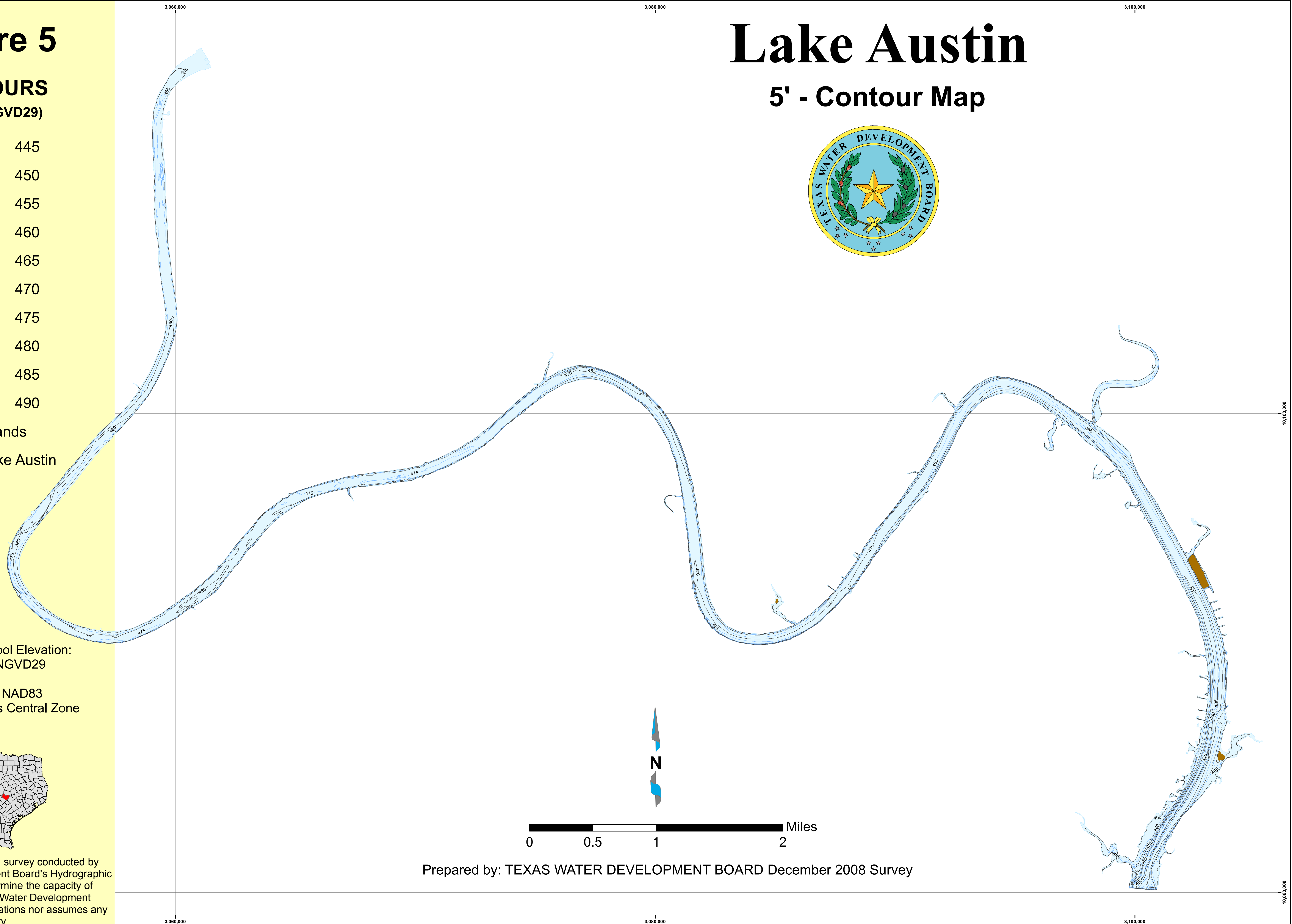
Projection: NAD83  
State Plane Texas Central Zone



This map is a product of a survey conducted by the Texas Water Development Board's Hydrographic Survey Program to determine the capacity of Lake Austin. The Texas Water Development Board makes no representations nor assumes any liability.

# Lake Austin

## 5' - Contour Map



Prepared by: TEXAS WATER DEVELOPMENT BOARD December 2008 Survey