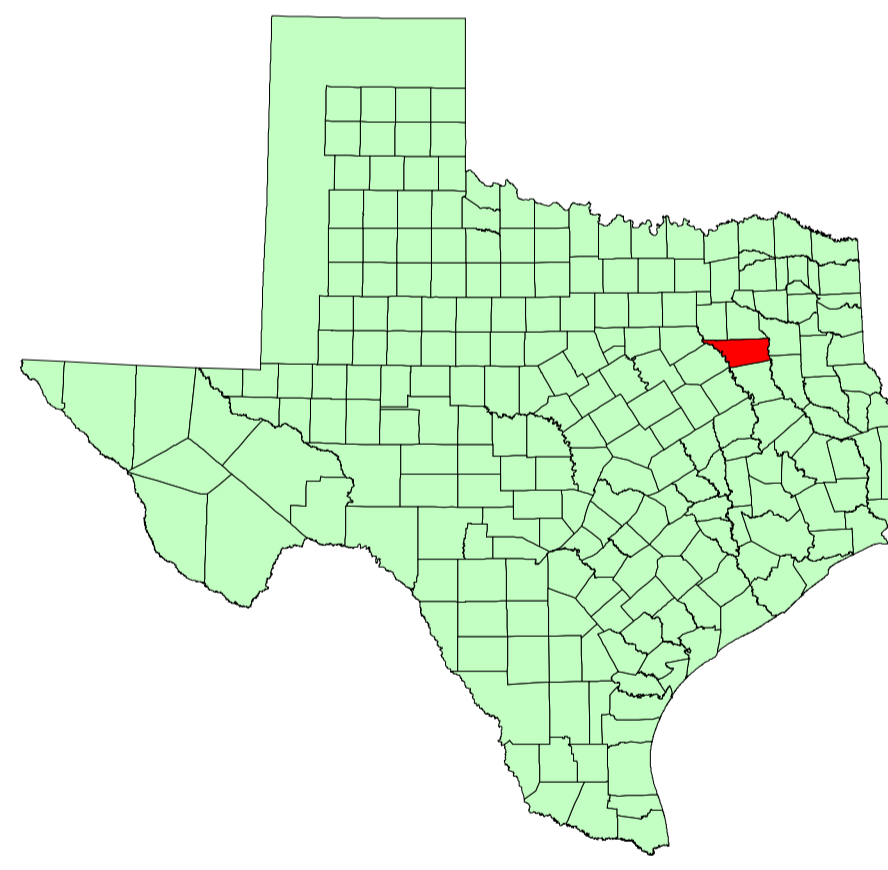
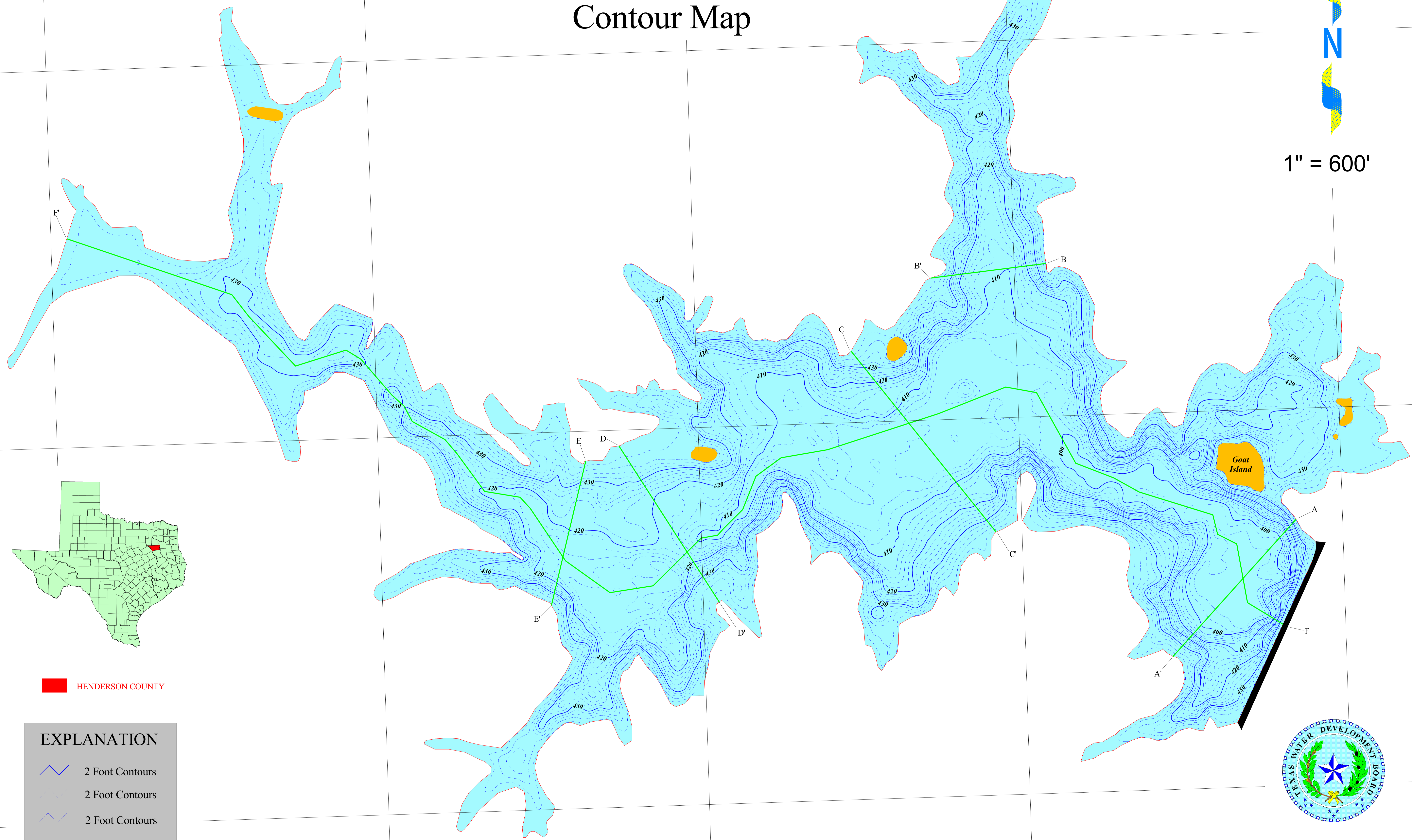


FIGURE 5 LAKE ATHENS Contour Map




1" = 600'



■ HENDERSON COUNTY

| EXPLANATION | |
|-------------|----------------------------|
| | 2 Foot Contours |
| | 2 Foot Contours |
| | Normal Pool Elev. 440 Feet |
| | Cross Sections |
| | Islands |



This map is a product of a survey conducted by the Texas Water Development Board's Hydrographic Survey Program to determine the capacity of Lake Athens. The Texas Water Development Board makes no representations or assumes any liability if this information is used for other purposes such as boating maps.