


**Figure 6**

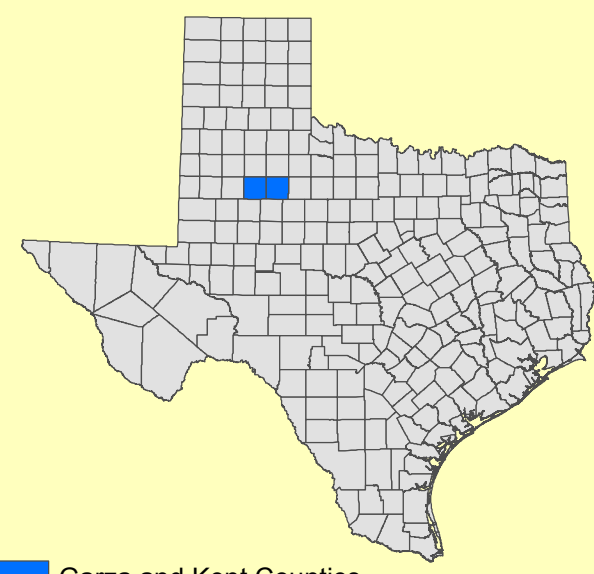


**CONTOURS**

- 2,150
- 2,160
- 2,170
- 2,180
- 2,190
- 2,200
- 2,210
- 2,220

- Islands
- Lake Boundary  
Elevation: 2,220.0 ft  
Conservation Pool  
Elevation

NAD83  
State Plane  
Texas North Central Zone

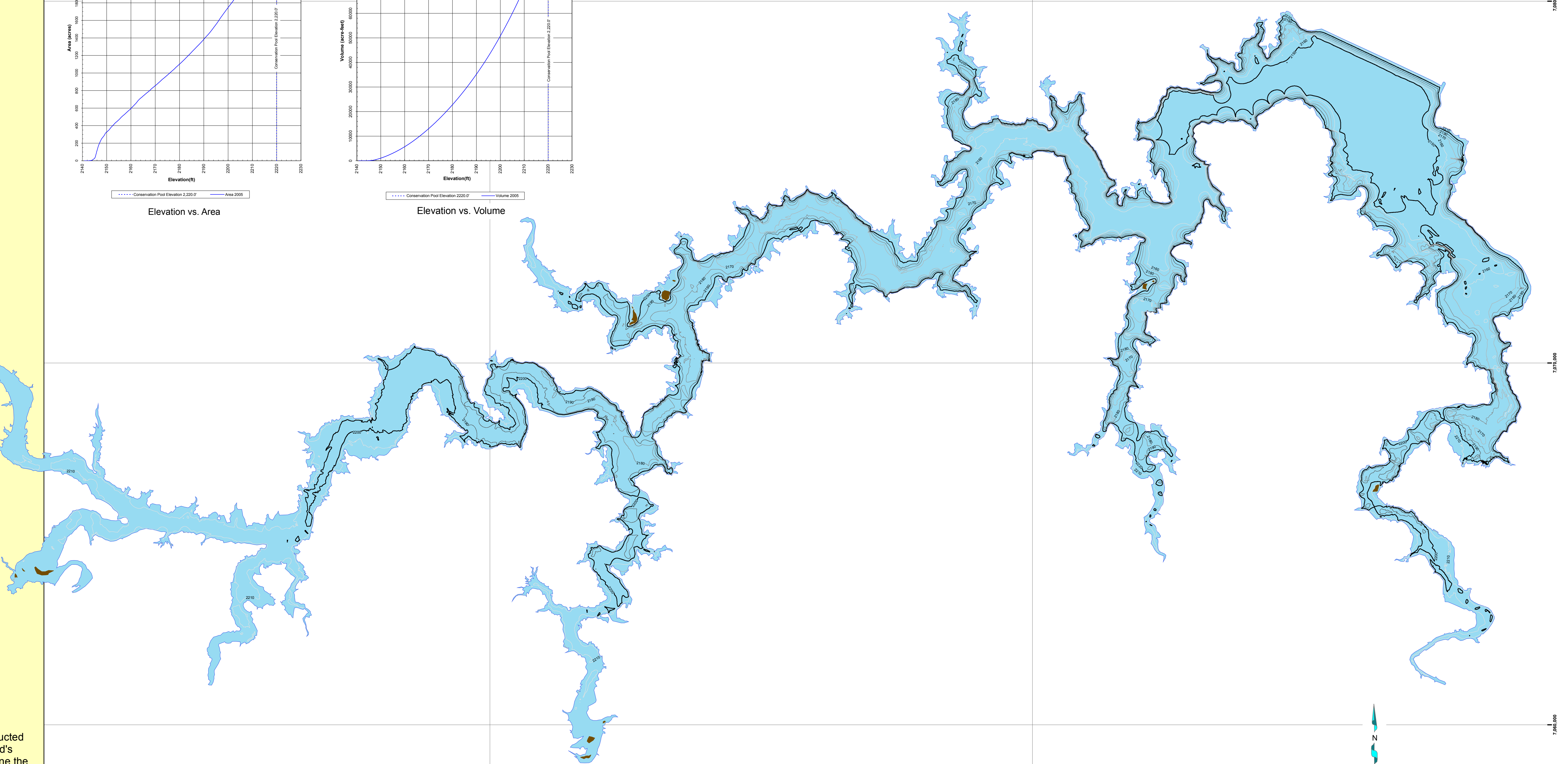
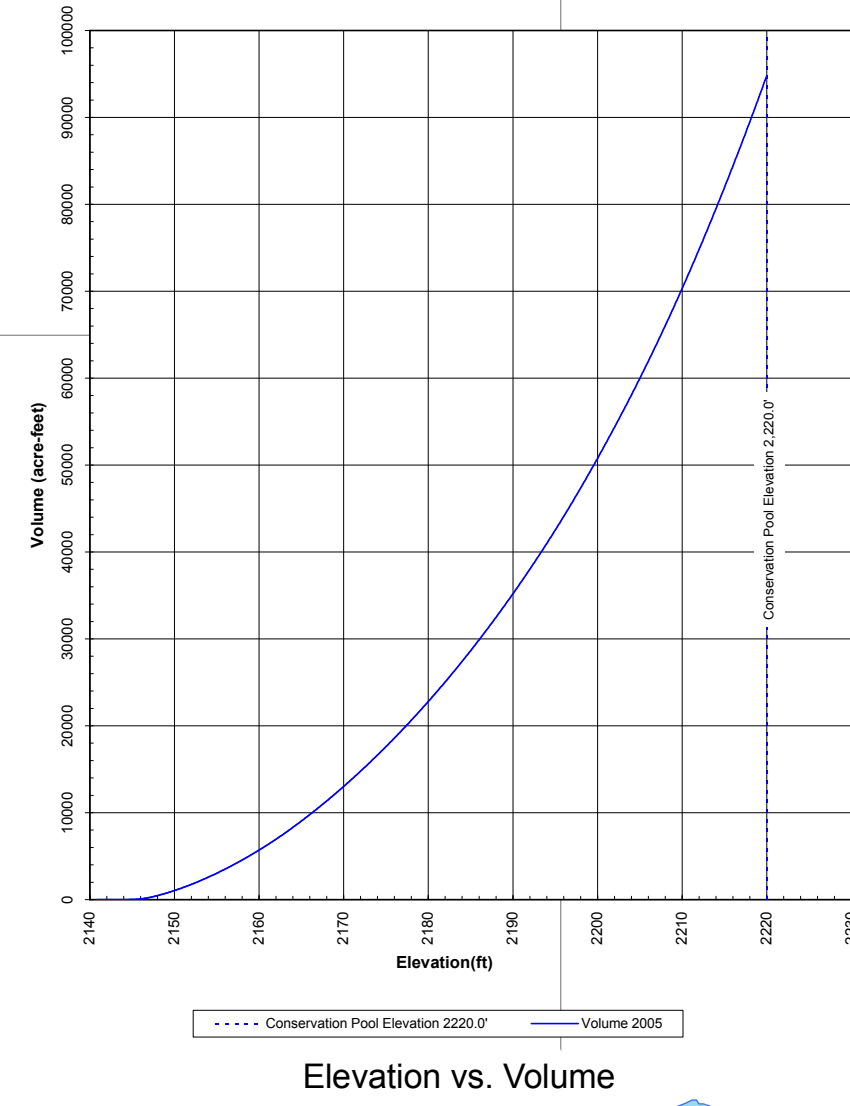
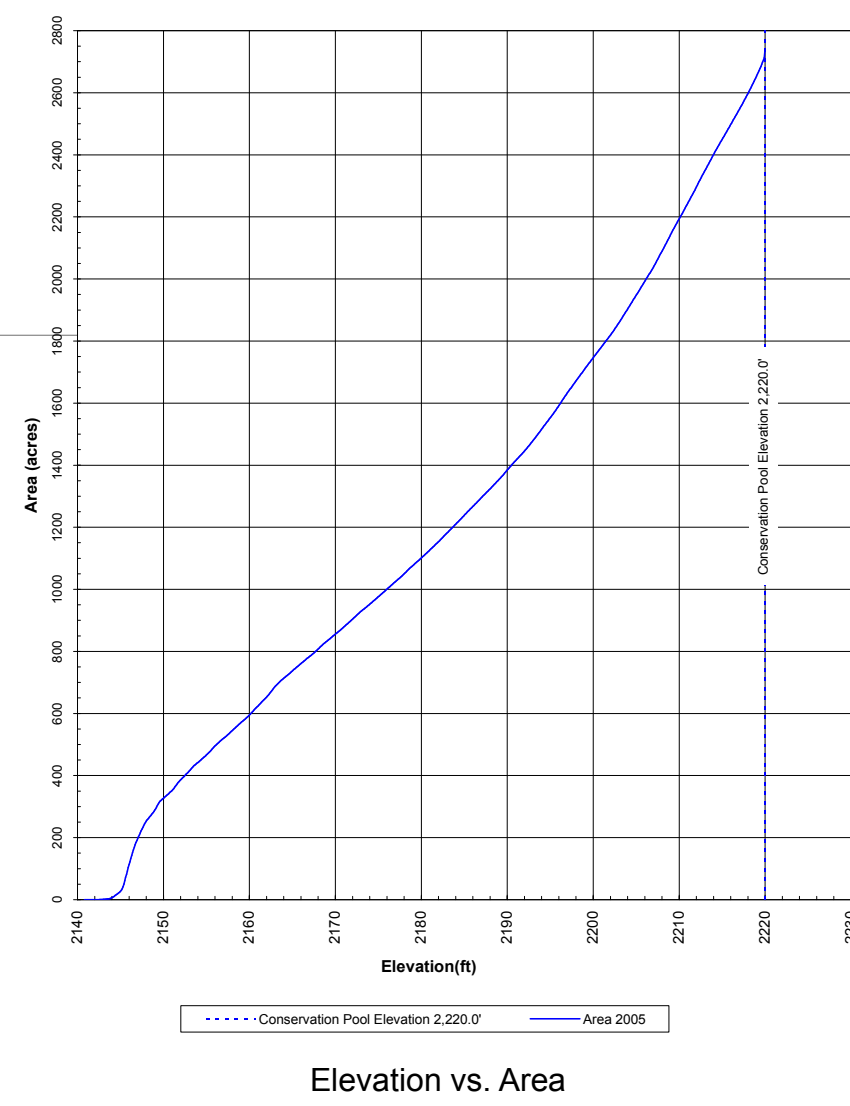


Garza and Kent Counties

This map is the product of a survey conducted by the Texas Water Development Board's Hydrographic Survey Program to determine the capacity of Alan Henry Reservoir. The Texas Water Development Board makes no representation or assumes any liability.

# ALAN HENRY RESERVOIR

## 10' - Contour Map



Prepared by: TEXAS WATER DEVELOPMENT BOARD July 2005 Survey

