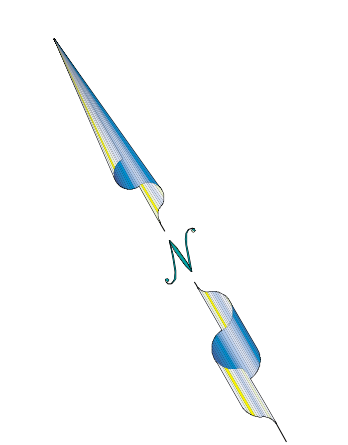
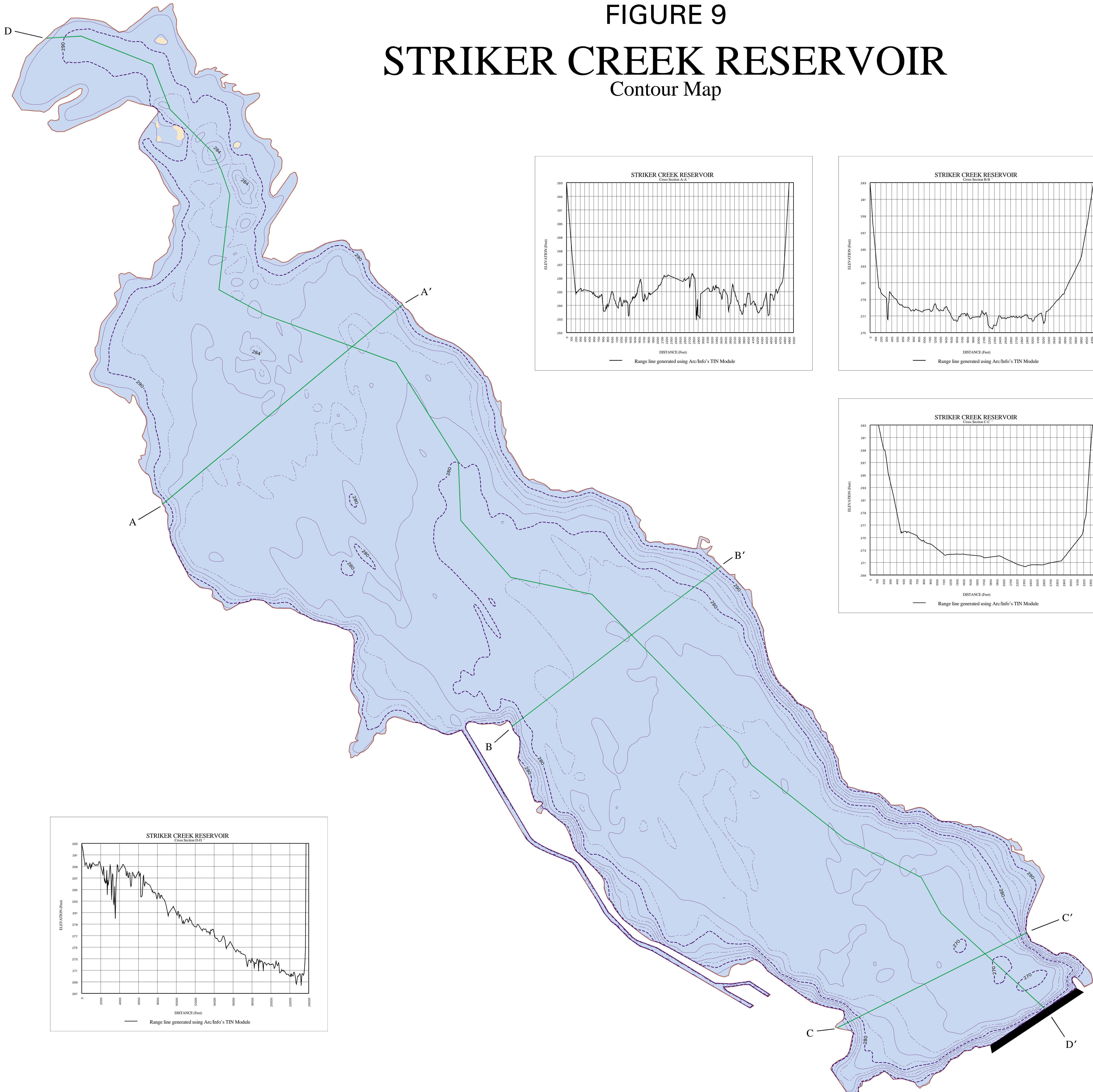


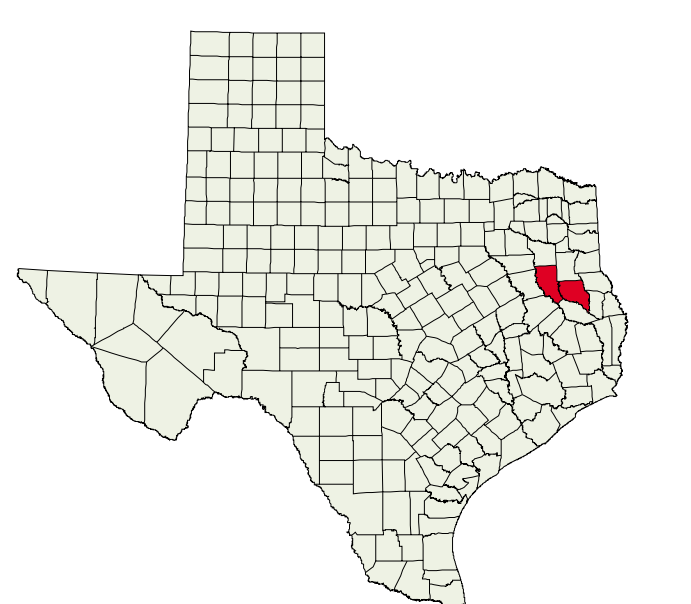
# FIGURE 9

## STRIKER CREEK RESERVOIR

### Contour Map



1" = 550'



NACOGDOCHES AND CHEROKEE COUNTIES



EXPLANATION	
	Islands
	10 Foot Contour Lines
	2 Foot Contour Lines
	2 Foot Contour Lines
	Normal Pool Elevation 293 Feet
	Cross Section Lines

This map is the product of a survey conducted by the Texas Water Development Board's Hydrographic Survey Program to determine the capacity of Striker Creek Reservoir. The Texas Water Development Board makes no representations or assumes any liability if this information is used for other purposes such as boating maps.