

Figure 6

CONTOURS

710

715

720

725

730

735

740

745

750

755

760

765

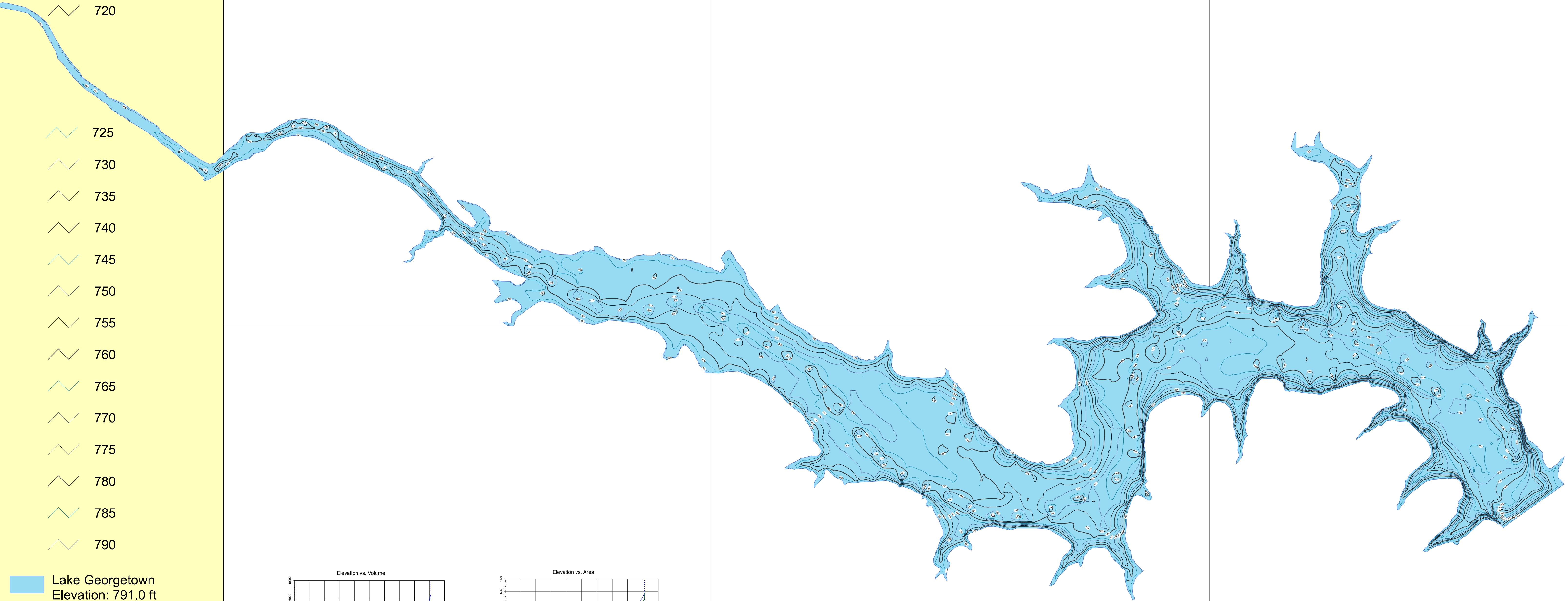
770



775

780

785

790

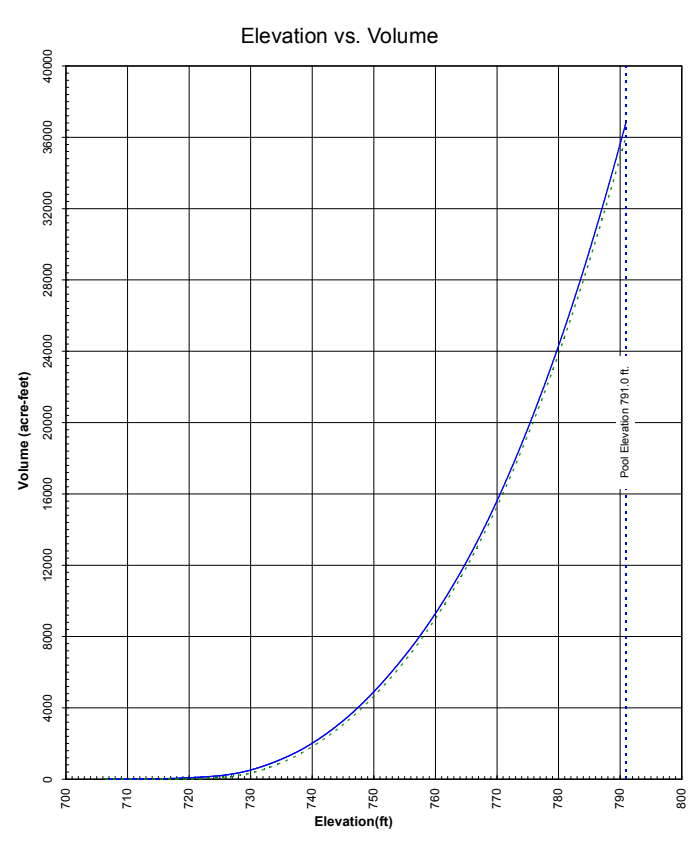


 Lake Georgetown
 Elevation: 791.0 ft
 Williamson County

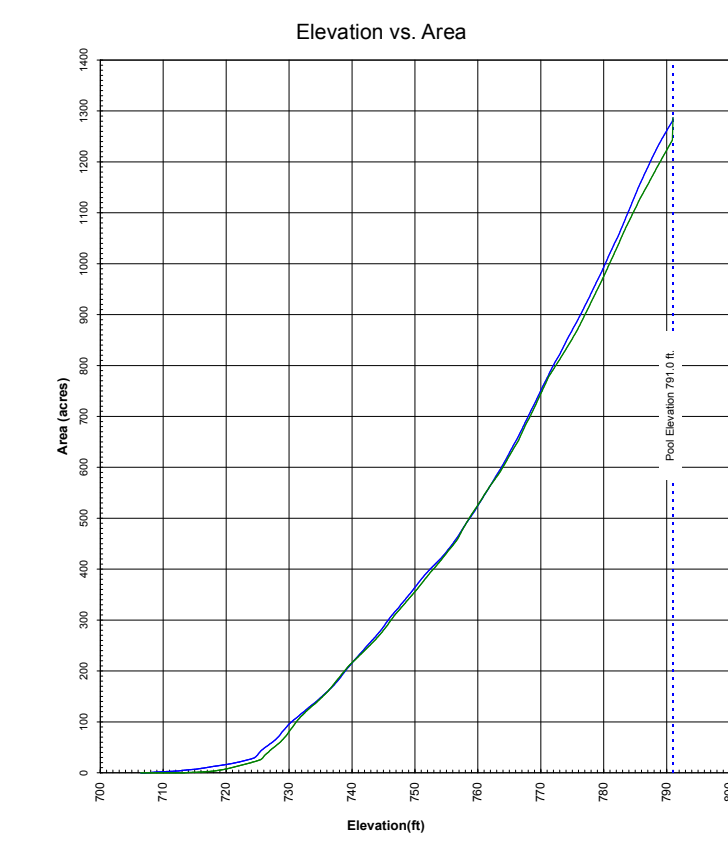
NAD83
 State Plane
 Texas Central Zone



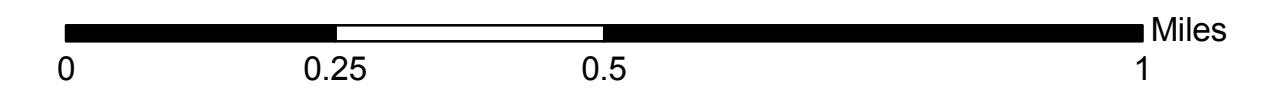
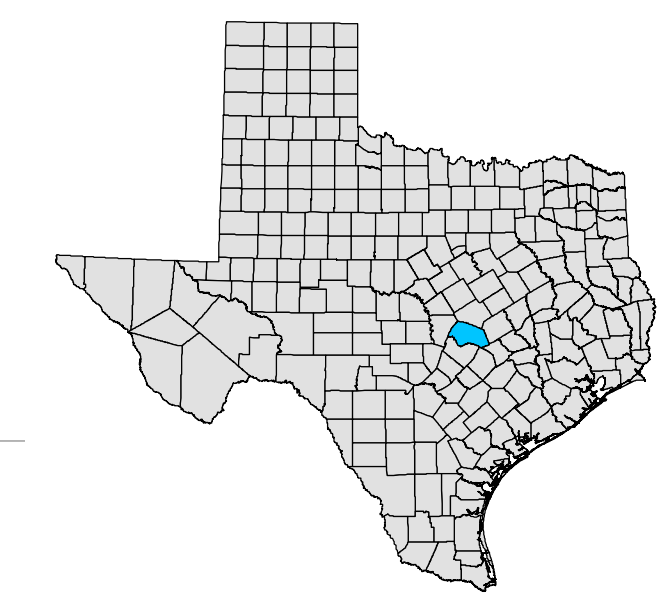
This map is the product of a survey conducted by the Texas Water Development Board's Hydrographic Survey Program to determine the capacity of Lake Georgetown. The Texas Water Development Board makes no representation or assumes any liability.



Lake Georgetown
 May 2005
 Prepared by TDCB



Lake Georgetown
 May 2005
 Prepared by TDCB



Prepared by : TEXAS WATER DEVELOPMENT BOARD MAY 2005 SURVEY