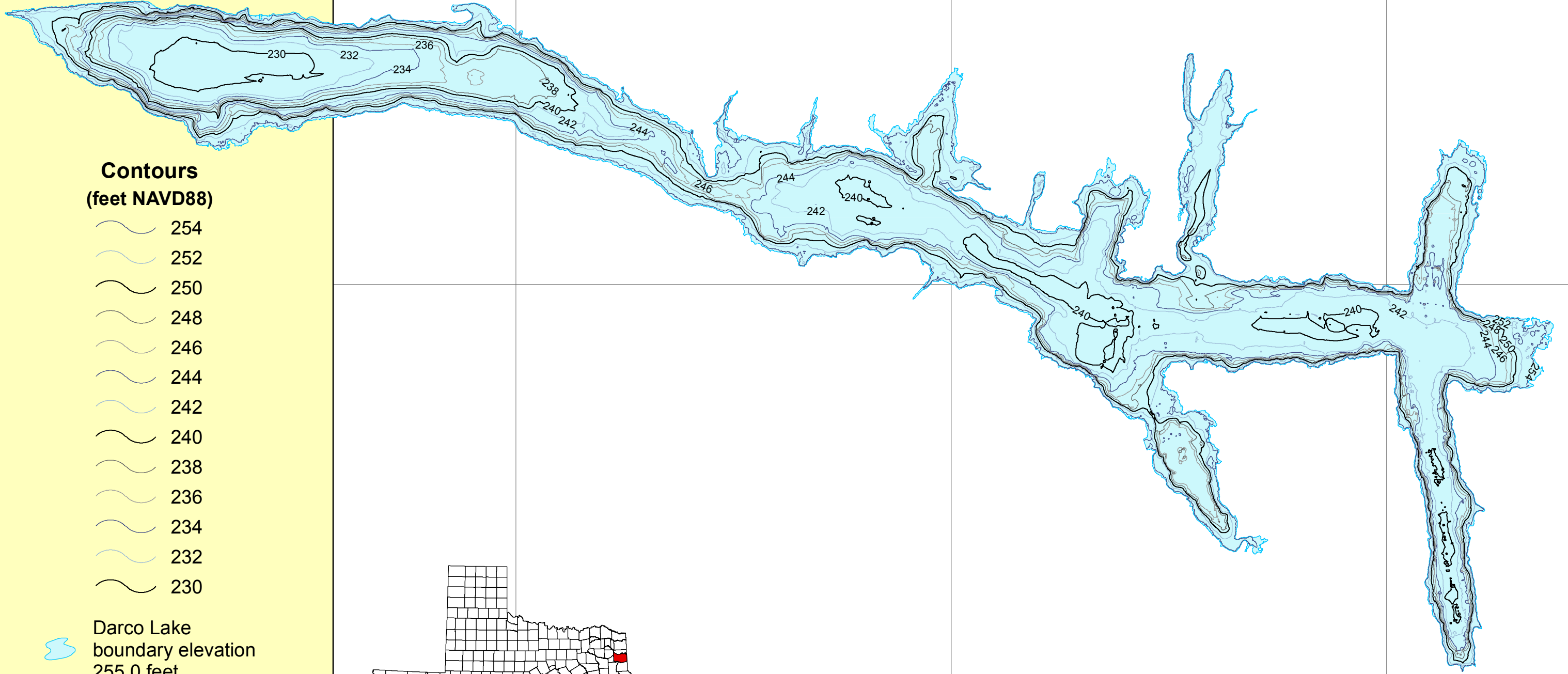















Figure 8


Darco Lake

2' - contour map



**Contours
(feet NAVD88)**

-  254
-  252
-  250
-  248
-  246
-  244
-  242
-  240
-  238
-  236
-  234
-  232
-  230

 Darco Lake
boundary elevation
255.0 feet

Projection: NAD83 State Plane
Texas North Central Zone (feet)

This map is the product of a survey conducted by the Texas Water Development Board's Hydrographic Survey Program to determine the capacity of Darco Lake. The Texas Water Development Board makes no representations nor assumes any liability.



 Harrison County

