



















# Figure 6 Contours (feet)

-  280
-  278
-  276
-  274
-  272
-  270
-  268
-  266
-  264
-  262
-  260
-  258
-  256
-  254
-  252
-  250
-  248

 Lake Cherokee at elevation 280.3 feet

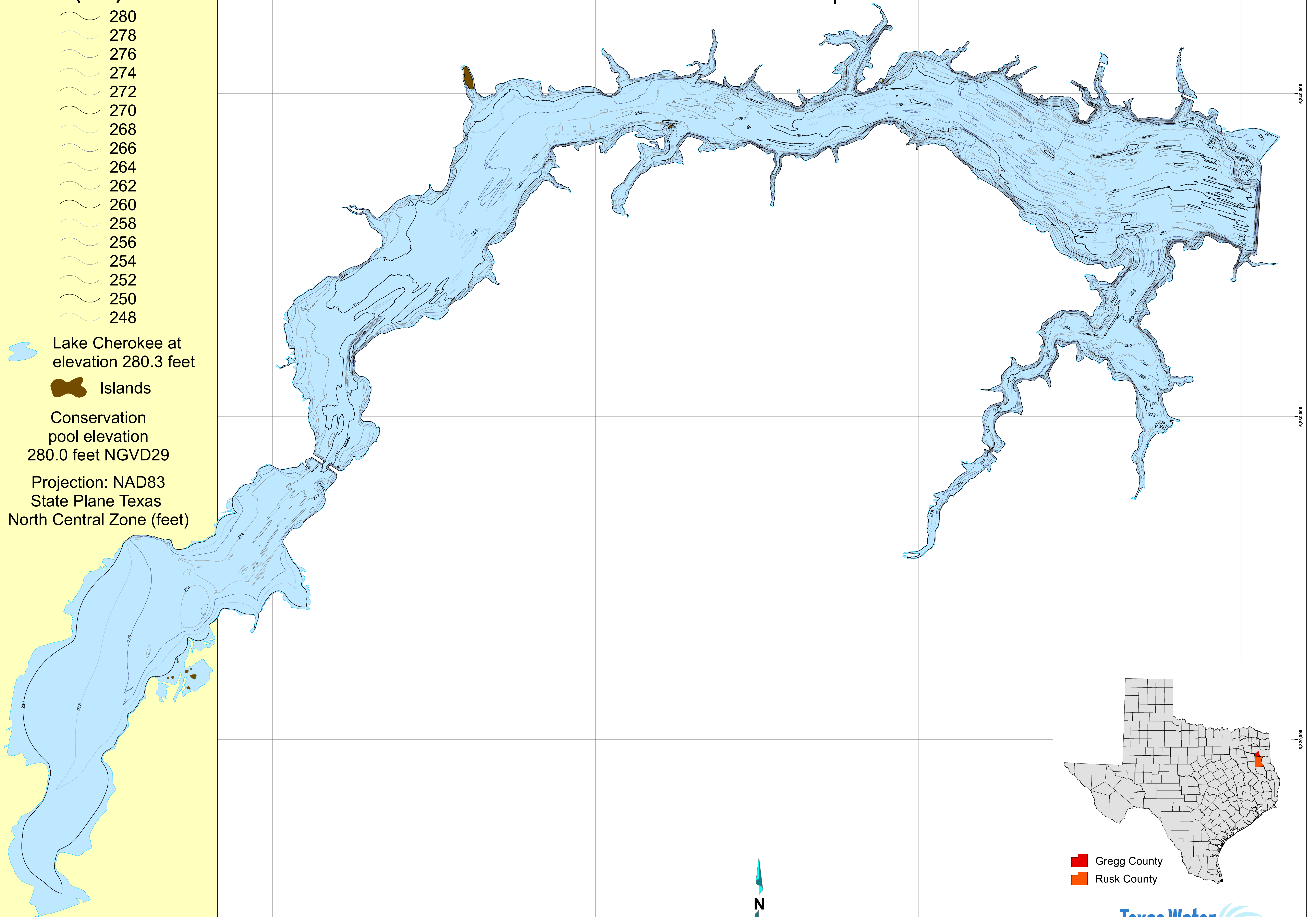
 Islands

Conservation pool elevation 280.0 feet NGVD29

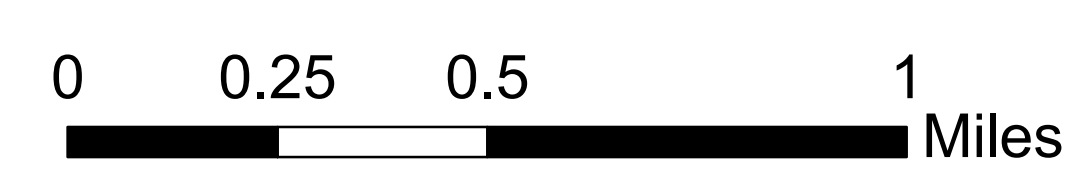
Projection: NAD83  
State Plane Texas  
North Central Zone (feet)

# Lake Cherokee

## 2' - contour map



 Gregg County  
 Rusk County



This map is the product of a survey conducted by the Texas Water Development Board's Hydrographic Survey Program to determine the capacity of Lake Cherokee. The Texas Water Development Board makes no representations nor assumes any liability.

**Texas Water**  
**Development Board**  
April 2015 Survey