

Bryan Utilities Lake

5' - contour map

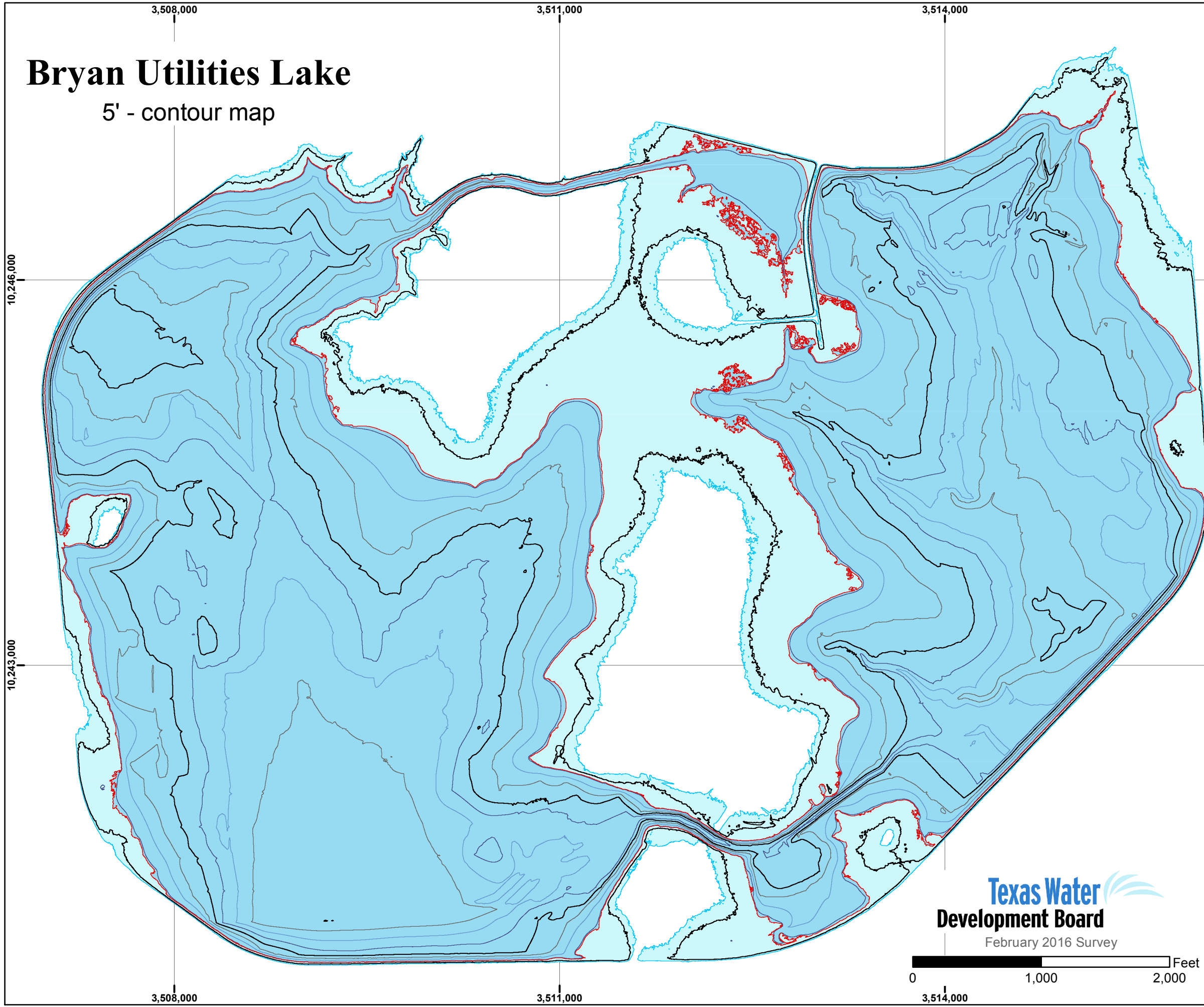















Figure 6


Contours
(feet)

-  360
-  355.5
-  355
-  350
-  345
-  340
-  335
-  330
-  325
-  320

-  Bryan Utilities Lake elevation 355.5 feet
-  Islands elevation 362.5 feet
-  Bryan Utilities Lake elevation 362.5 feet


Projection: NAD83 State Plane
Texas Central Zone (feet)



 Brazos County

Texas Water
Development Board

February 2016 Survey



This map is the product of a survey conducted by the Texas Water Development Board's Hydrographic Survey Program to determine the capacity of Bryan Utilities Lake. The Texas Water Development Board makes no representations nor assumes any liability.