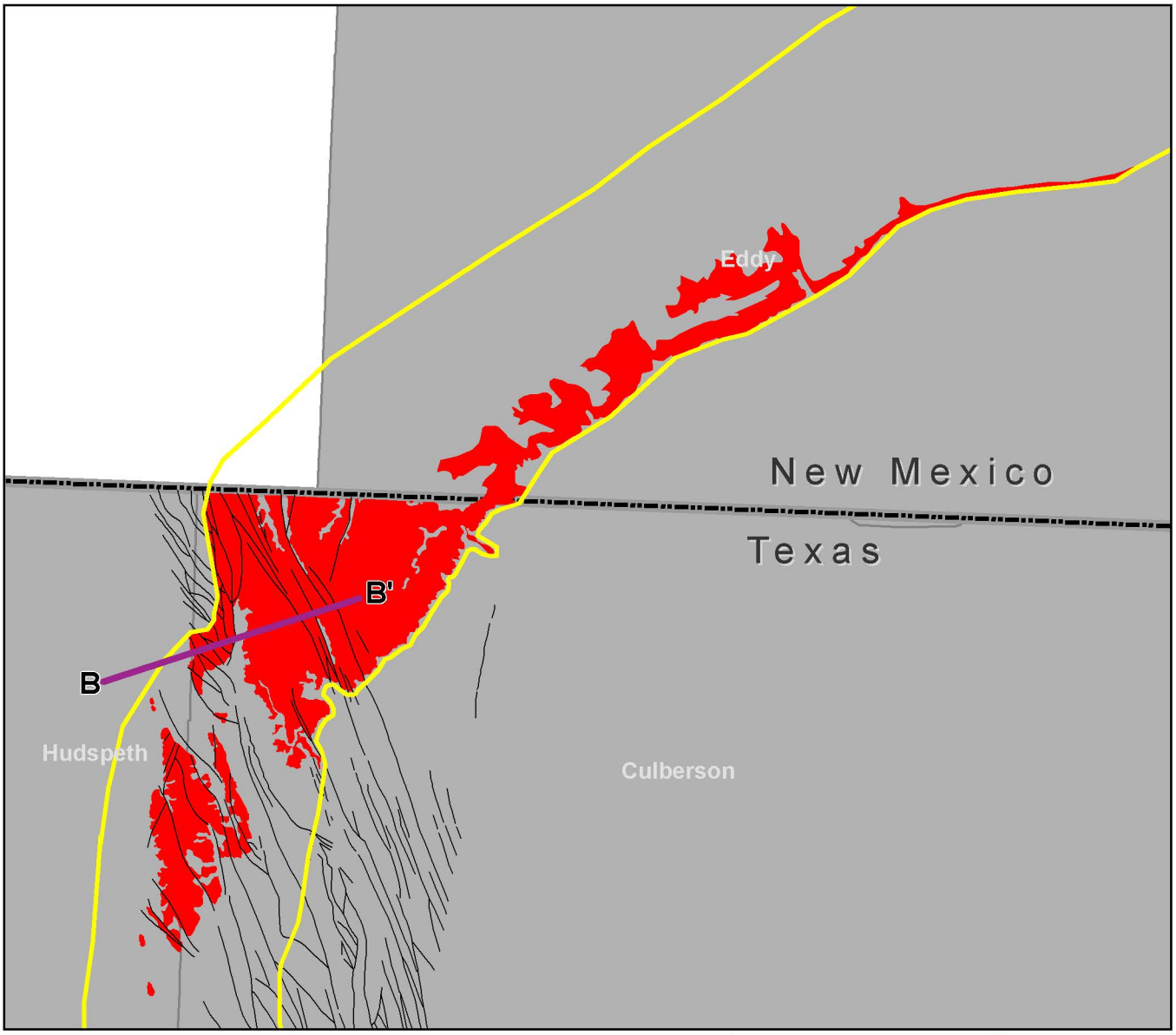

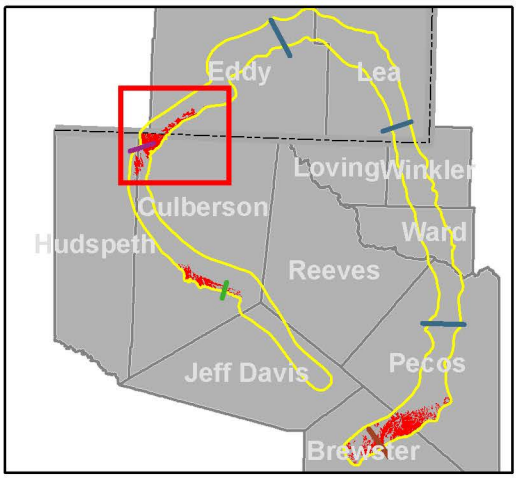

N

0 5 10 15 Miles

Explanation

Capitan Reef Complex outline (revised)

Capitan Reef Complex outcrop

Cross-sections

Source

Hiss (1975)

King (1938)

King (1948)

Wood (1968)

Source: After King, 1937, 1948; Woods, 1968; Hiss, 1975.

CAPITAN REEF COMPLEX

Original Capitan Reef Complex Outcrop

Daniel B. Stephens & Associates, Inc.

11/09/2009

JN WR08.0039

Errata Figure 1

N:/Client/Water Resources/Capitan Aquifer/GIS/MXDs

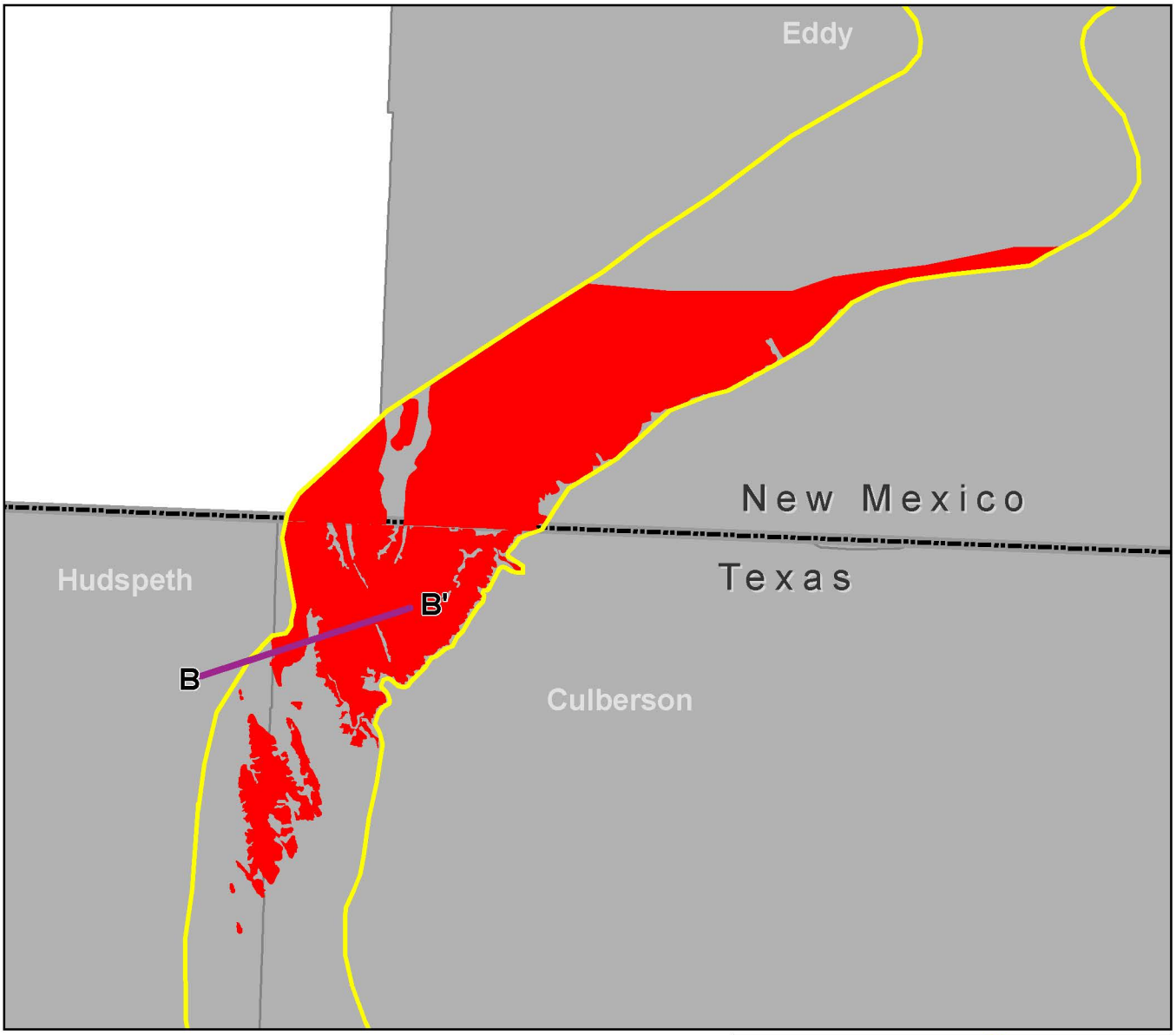

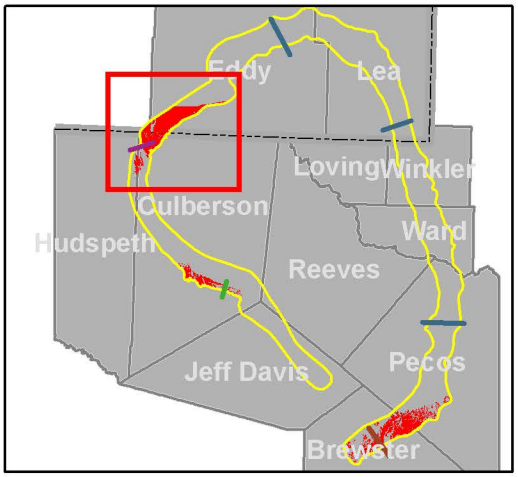

N

0 5 10 15 Miles

Explanation

Capitan Reef Complex outline (revised)

Capitan Reef Complex outcrop (revised)

Cross-sections

Source

Hiss (1975)

King (1938)

King (1948)

Wood (1968)

Source: After King, 1937, 1948; Woods, 1968; Hiss, 1975.

CAPITAN REEF COMPLEX

Revised Capitan Reef Complex Outcrop

Daniel B. Stephens & Associates, Inc.

12/04/2009

JN WR08.0039

Errata Figure 2

N:/Client/Water Resources/Capitan Aquifer/GIS/MXDs

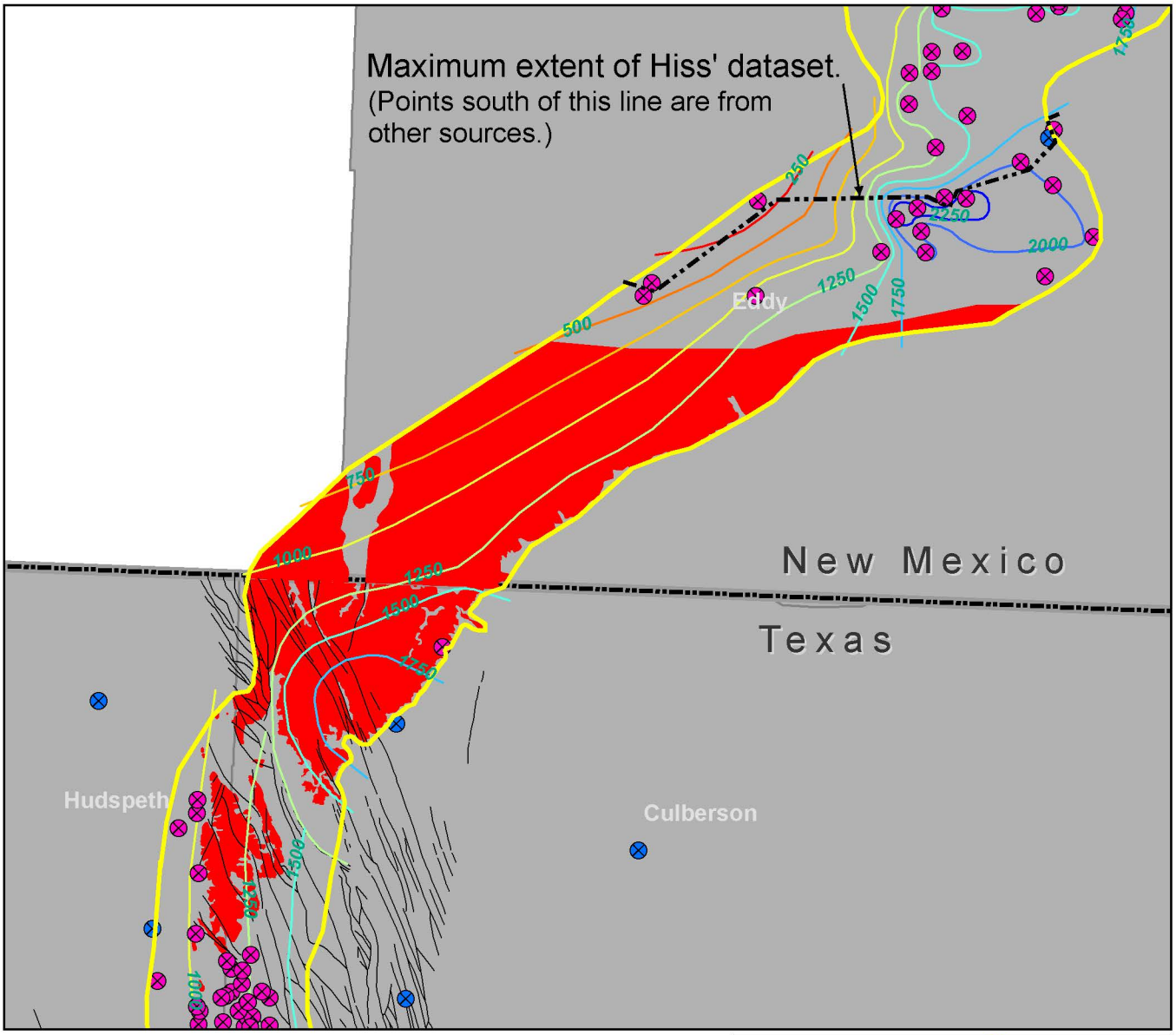

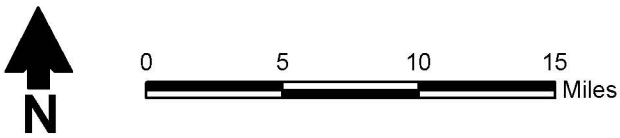

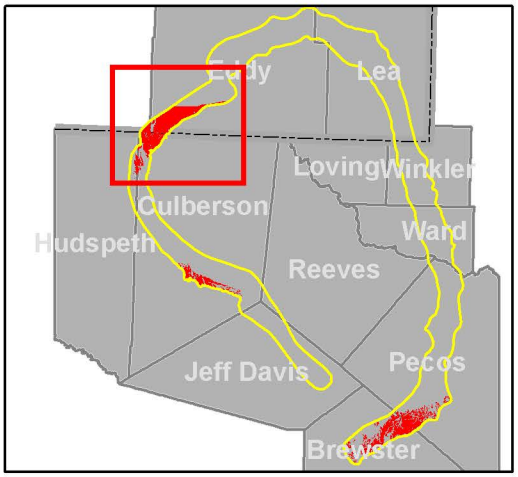

Explanation

- Capitan Reef Complex outline (revised)
- Capitan Reef Complex outcrop (revised)
- Hiss' well extent
- Geologic Atlas of Texas faults

Capitan_Dataset

Capitan Present

- No
- Yes

Thickness Contours (feet)

- 250
- 500
- 750
- 1000
- 1250
- 1500
- 1750
- 2000
- 2250

Source: After King, 1937, 1948; Woods, 1968; Hiss, 1975.

CAPITAN REEF COMPLEX

Well Control and Complex Isopach

N:/Client/Water Resources/Capitan Aquifer/GIS/MXDs

Daniel B. Stephens & Associates, Inc.

12/04/2009

JN WR08.0039

Errata Figure 3