





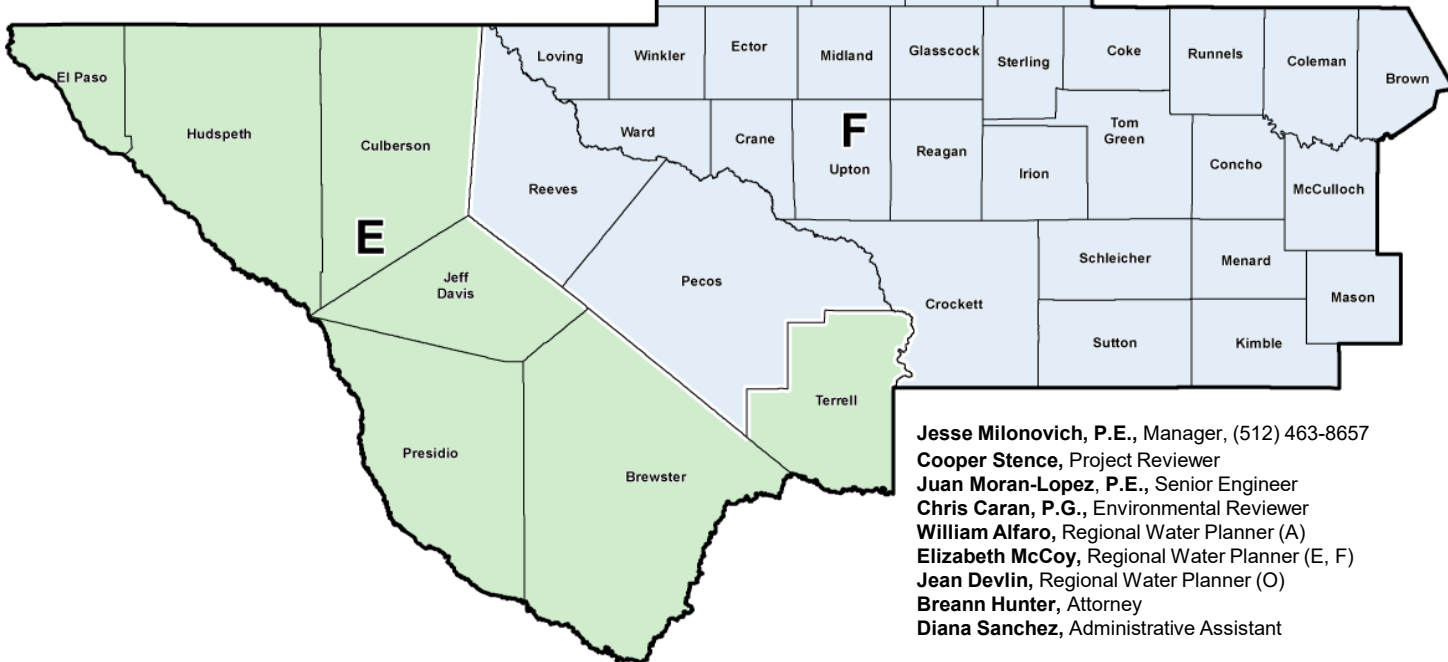
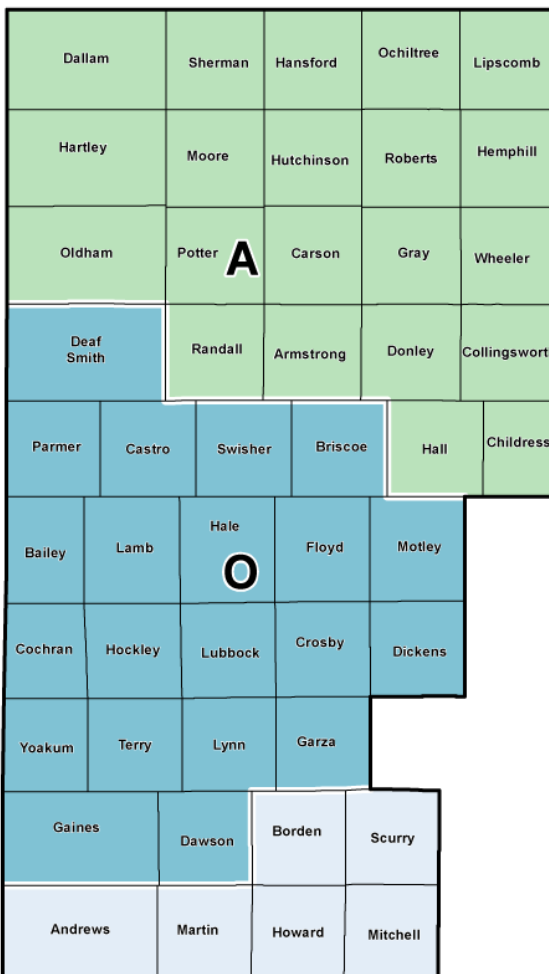
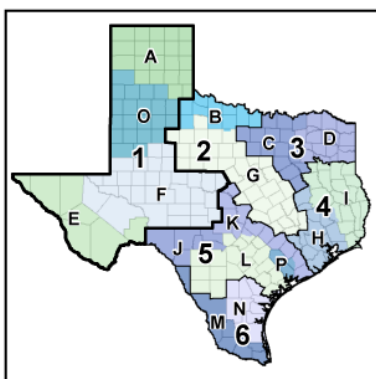


# Regional Water Project Development Team 1 - Panhandle/West

-  Team 1 (A/O/E/F)
-  A - Panhandle
-  O - Llano Estacado
-  E - Far West Texas
-  F - Region F
-  County Boundaries




**Jesse Milonovich, P.E.**, Manager, (512) 463-8657  
**Cooper Stence**, Project Reviewer  
**Juan Moran-Lopez, P.E.**, Senior Engineer  
**Chris Caran, P.G.**, Environmental Reviewer  
**William Alfaro**, Regional Water Planner (A)  
**Elizabeth McCoy**, Regional Water Planner (E, F)  
**Jean Devlin**, Regional Water Planner (O)  
**Breann Hunter**, Attorney  
**Diana Sanchez**, Administrative Assistant

DISCLAIMER: This map was generated by the Texas Water Development Board using GIS (Geographical Information System) software. No claims are made to the accuracy or completeness of the information shown herein nor to its suitability for a particular use. The scale and location of all mapped data are approximate. Map date: JAN-2014



TEXAS WATER DEVELOPMENT BOARD  
 1700 North Congress Avenue | P.O. Box 13231  
 Austin, Texas 78711-3231  
[www.twdb.texas.gov](http://www.twdb.texas.gov)



MISSION: The Texas Water Development Board's (TWDB) mission is to provide leadership, planning, financial assistance, information, and education for the conservation and responsible development of water for Texas. 