




















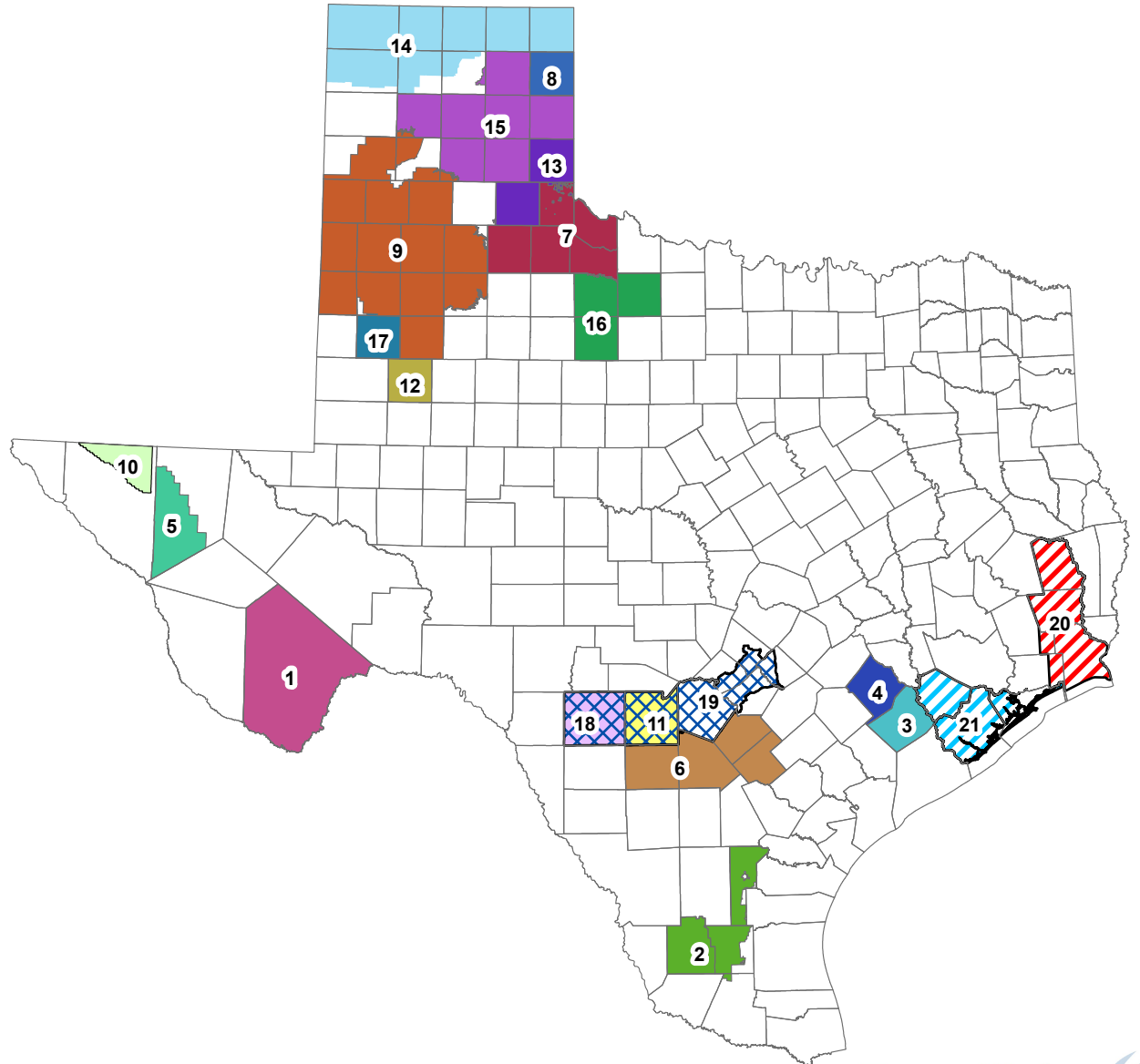


Irrigation Metering Program Participants

Entities

-  1. Brewster County GCD
-  2. Brush Country GCD
-  3. Coastal Bend GCD
-  4. Colorado County GCD
-  5. Culberson County GCD
-  6. Evergreen UWCD
-  7. Gateway GCD
-  8. Hemphill County UWCD
-  9. High Plains UWCD No.1
-  10. Hudspeth County UWCD No. 1
-  11. Medina County GCD
-  12. Mesa UWCD
-  13. Mesquite GCD
-  14. North Plains GCD
-  15. Panhandle GCD
-  16. Rolling Plains GCD
-  17. South Plains UWCD
-  18. Uvalde County UWCD
-  19. Edwards Aquifer Authority*
-  20. Lower Neches Valley Authority (SWA)
-  21. Gulf Coast Water Authority (SWA)



GCD = Groundwater Conservation District
 UWCD = Underground Water Conservation District
 SWA= Surface Water Authority

* Edwards Aquifer Authority jurisdiction overlaps with Uvalde County UWCD and Medina County GCD

Last updated August 2015