

TEXAS BOARD OF WATER ENGINEERS

Durwood Manford, Chairman  
R. M. Dixon, Member  
O. F. Dent , Member

BULLETIN 5913

TEXAS  
INDEX OF METEOROLOGICAL DATA

October 1959

Price 80 cents  
(To Those Not Entitled to Free Distribution)

Those entitled to free distribution are governmental  
agencies and officials.

0016

TEXAS  
INDEX OF METEOROLOGICAL DATA  
1885-1959

INTRODUCTION

The purpose of this report is to provide a convenient index of basic meteorological data for the State of Texas from the year 1885 to 1959. Although records of a few stations exist prior to 1885, it is within the scope of this report to cover only the dates from 1885-1959, inclusive.

On March 24, 1954, the State Board of Water Engineers entered into a cooperative program with the Weather Bureau, U. S. Department of Commerce, in an effort to record all meteorological records for the State of Texas on IBM punch cards. The State Board of Water Engineers agreed to record all station records prior to 1947 and the Weather Bureau agreed to record all station records from 1947 to date, inclusive. It was also agreed that this recorded data would be exchanged on a card-for-card basis upon completion, eventually giving each organization a complete set of recorded data on IBM cards.

At the present time approximately fifty thousand cards are available for Board use through agreement with the Weather Bureau to supplement any additional information on recorded data not covered by this index.

EXPLANATION

The index lists the meteorological stations in alphabetical order and shows graphically the periods for which records of meteorological data are available for the period from 1885 to 1959.


The records contained within this report are broken into three categories, namely: hourly data recorded on IBM punch cards, daily data recorded on IBM punch cards, and meteorological data to be recorded in the future. Also presented is the period of record available for each station. The recorded data presented in this index is only that data found in the State Board of Water Engineers IBM punch card files.



## INDEX OF PRECIPITATION RECORDS

Station	Index No.	County	Sub-basin	Code	1885	1890	1895	1900	1905	1910	1915	1920	1925	1930	1935	1940	1945	1950	1955	1960	1965
Anna	262	Collin	7 D	H D R																	
Anson	268	Jones	9 D	H D R																	
Antelope	271	Jack	7 A	H D R																	
Antelope Springs Ranch	273	Presidio	15 G	H D R																	
Appleby	293	Nacogdoches	6 D	H D R																	
Aransas Pass	302	San Patricio	16 I	H D R																	
Archer City	313	Archer	2 F	H D R																	
Arlington	337	Tarrant	7 C	H D R																	
Armstrong	342	Kennedy	16 J	H D R																	
Arthur City	367	Lamar	2 I	H D R																	
Asherton	380	Dimmitt	14 D	H D R																	
Aspermont	394	Stonewall	9 A	H D R																	
Athens 2 SSE	404	Henderson	7 F	H D R																	
Atkinson L C Ranch	406	San Saba	10 F	H D R																	
Atlanta	408	Cass	4	H D R																	
Austin WB Airport	428	Travis	10 J	H D R																	
Austin	429	Travis	10 J	H D R																	
Austin Dam	430	Travis	10 J	H D R																	
Austin Hwy 290 Bridge	432	Travis	10 J	H D R																	
Austwell	436	Refugio	16 G	H D R																	

H  Hourly Data Punched


D  Daily Data Punched


R  Period of Record



## INDEX OF PRECIPITATION RECORDS

Station	Index No.	County	Sub-basin	Code	1955	1960	1965	1970	1975	1980	1985	1990	1995	2000	2005	2010	2015	2020	2025	2030	2035	2040	2045	2050	2055	2060	2065	2070	2075	2080	2085	2090	2095	2100	
					1955	1960	1965	1970	1975	1980	1985	1990	1995	2000	2005	2010	2015	2020	2025	2030	2035	2040	2045	2050	2055	2060	2065	2070	2075	2080	2085	2090	2095	2100	
Beaumont	611	Jefferson	6 G	H D R																															
Beaumont Exp Farm	613	Jefferson	6 G	H D R																															
Bedias	635	Grimes	9 L	H D R																															
Beeville 5 NE	639	Bee	16 I	H D R																															
Belton Dam	665	Bell	9 I	H D R																															
Benavides	689	Duval	16 J	H D R																															
Benbrook Dam	691	Tarrant	7 A	H D R																															
Benjamin	704	Knox	9 E	H D R																															
Big Lake	776	Seagan	10 C	H D R																															
Big Lake 13 SSW	777	Crockett	15 E	H D R																															
Big Spring Field Sta	784	Howard	10 B	H D R																															
Big Spring	786	Howard	10 B	H D R																															
Big Wells	787	Dimmitt	14 D	H D R																															
Bishop	805	Nueces	16 J	H D R																															
Blanco	832	Blanco	12 B	H D R																															
Blanket	839	Brown	10 E	H D R																															
Blewett	852	Uvalde	14 D	H D R																															
Boerne	902	Kendall	13 D	H D R																															
Bon Wier	917	Newton	5 E	H D R																															
Bonham	923	Fannin	2 I	H D R																															

H  Hourly Data Punched

D  Daily Data Punched

R  Period of Record

### INDEX OF PRECIPITATION RECORDS

Station	Index No.	County	Sub-basin	Code	1969	1960	1955	1950	1945	1940	1935	1930	1925	1920	1915	1910	1905	1900	1895	1890	1885	
Bonita	926	Montague	2 H	H D R																		
Booker Blau Ranch	942	Lipscomb	1 D	H D R																		
Booker	944	Lipscomb	1 D	H D R																		
Boquillas Ranger Sta	950	Brewster	15 G	H D R																		
Borger	955	Hutchinson	1 C	H D R																		
Borger 3 W	958	Hutchinson	1 C	H D R																		
Bowie	984	Montague	7 A	H D R																		
Boxelder	991	Red River	3	H D R																		
Boyd 3 SE	996	Wise	7 A	H D R																		
Brackettville	1007	Kinney	15 H	H D R																		
Brady	1017	McCulloch	10 F	H D R																		
Bravo	1033	Hartley	1 B	H D R																		
Brazos	1035	Palo Pinto	9 F	H D R																		
Breckenridge	1042	Stephens	9 D	H D R																		
Brenham	1048	Washington	9 M	H D R																		
Brewers Store	1053	Menard	10 H	H D R																		
Brice	1057	Hall	2 C	H D R																		
Bridgeport	1063	Wise	7 A	H D R																		
Briggs 2 WNW	1068	Burnet	9 J	H D R																		
Brite Ranch	1080	Presidio	15 G	H D R																		

H Hourly Data Punched

D Daily Data Punched

R Period of Record

# INDEX OF PRECIPITATION RECORDS

Station	Index No	County	Sub-basin	Code	1945	1946	1947	1948	1949	1950	1951	1952	1953	1954	1955	1956	1957	1958	1959	1960	1961	1962	1963	1964	1965	1966	1967	1968	1969	1970	1971	1972	1973	1974	1975	1976	1977	1978	1979	1980	1981	1982	1983	1984	1985								
					Britton	1081	Ellis	7 C	H D D R R																																												
Bronson	1094	Sabine	6 D	H D D R R																																																	
Brownfield	1127	Terry	10 X	H D R R																																																	
Brownfield 2 E	1128	Terry	10 X	H D R R																																																	
Brownsville WB Airport	1136	Cameron	15 J	H D R R																																																	
Brownsville	1137	Cameron	15 J	H D R R																																																	
Brownwood	1138	Brown	10 E	H D R R																																																	
Brownwood S C S 3	1139	Brown	10 E	H D R R																																																	
Brunson Ranch	1150	Glascock	10 Y	H D R R																																																	
Buchanan Dam	1165	Llano	10 J	H D R R																																																	
Buena Vista	1185	Pecos	15 E	H D R R																																																	
Buescher Lake Gage 2	1186	Bascom	10 K	H D R R																																																	
Buffalo	1188	Leon	9 L	H D R R																																																	
Buler 2 NE	1203	Ochiltree	1 D	H D R R																																																	
Bulverde	1215	Comal	12 A	H D R R																																																	
Bunker Hill	1224	Dallam	1 B	H D R R																																																	
Banton Bill Ranch	1227	Presidio	15 G	H D R R																																																	
Barkett	1239	Coleman	10 E	H D R R																																																	
Burleson	1245	Johnson	7 C	H D R R																																																	
Burlington	1248	Milam	9 M	H D R R																																																	

H Hourly Data Punched

D Daily Data Punched

R Period of Record



## INDEX OF PRECIPITATION RECORDS

Station	Index No.	County	Sub-basin	Code	1933	1934	1935	1936	1937	1938	1939	1940	1941	1942	1943	1944	1945	1946	1947	1948	1949	1950	1951	1952	1953	1954	1955	1956	1957	1958	1959	1960	1961	1962	1963		
Burnet	1250	Burnet	10 J	H D R																																	
Bushland Amarillo Exp Sta	1267	Randall	1 B	H D R																																	
Byrds	1285	Brown	10 E	H D R																																	
Cadiz	1304	Bee	14 J	H D R																																	
Calhoun	1325	Colorado	10 L	H D R																																	
Callan	1334	Menard	10 F	H D R																																	
Cameron	1348	Milam	9 J	H D R																																	
Cameron Ranch	1349	Starr	15 J	H D R																																	
Camp San Saba	1385	McCulloch	10 F	H D R																																	
Camp Wood 2 S	1398	Real	14 B	H D R																																	
Canadian	1412	Hemphill	1 C	H D R																																	
Canadian 1 NE	1413	Hemphill	1 C	H D R																																	
Candelaria	1416	Presidio	15 G	H D R																																	
Canton 2 W	1425	Van Zandt	5 A	H D R																																	
Canyon	1430	Randall	2 C	H D R																																	
Capps	1437	Moore	1 D	H D R																																	
Capps Ranch	1439	Mason	10 H	H D R																																	

H Hourly Data Punched

D Daily Data Punched

R Period of Record

### INDEX OF PRECIPITATION RECORDS

Station	Index No.	County	Sub-basin	Code	1965	1960	1955	1950	1945	1940	1935	1930	1925	1920	1915	1910	1905	1900	1895	1890	1885	
Carlsbad S C S San Angelo	1464	Tom Green	10 C	H D R						///												
Carr Ranch	1481	Gillespie	10 I	H D R																		
Carrizo Springs	1486	Dimmitt	14 D	H D R																		
Carrollton	1490	Dallas	7 C	H D R																		
Carthage	1500	Panola	5 C	H D R																		
Case Ranch	1511	Sterling	10 C	H D R																		
Castell	1521	Llano	10 H	H D R																		
Castalon	1524	Brewster	15 G	H D R																		
Cego S C S Temple 4 R	1569	Bell	9 J	H D R					///													
Celina	1573	Collin	7 D	H D R																		
Center	1578	Shelby	5 D	H D R																		
Centerville	1596	Leon	7 G	H D R																		
Chamberlain S C S 7	1629	Dallas	1 D	H D R																		
Chambers Hill Guard Sta	1632	Sabine	5 E	H D R																		
Chancellor	1641	Pecos	15 D	H D R				///														
Channing	1646	Hartley	1 B	H D R																		
Channing S C S 38	1648	Moore	1 B	H D R																		
Chappel	1655	San Saba	10 J	H D R																		
Chesapeake	1671	Gonzales	12 D	H D R					///													
Cherokee Near	1680	San Saba	10 J	H D R					///													

H Hourly Data Punched

D Daily Data Punched

R Period of Record

# INDEX OF PRECIPITATION RECORDS

Station	Index No.	County	Sub-basin	Code	1885	1890	1895	1900	1905	1910	1915	1920	1925	1930	1935	1940	1945	1950	1955	
Childress	1696	Childress	2 C	H D R																
Childress CAA AP	1698	Childress	2 C	H D R																
Childress Ranch	1699	Jeff Davis	15 D	H D R																
Chillicothe	1701	Hardeman	2 C	H D R																
Chisos Basin	1715	Brewster	15 G	H D R																
Christoval	1735	Tom Green	10 C	H D R																
Cibolo Cr	1741	Karnes	13 E	H D R																
Clarendon	1761	Donley	2 B	H D R																
Clarksville 2 E	1772	Red River	3	H D R																
Clarksville 2 W	1773	Red River	3	H D R																
Clarksville S C S 169	1774	Red River	3	H D R																
Classens Ranch	1777	Bexar	13 C	H D R																
Claude	1778	Armstrong	2 Y	H D R																
Cleburne	1800	Johnson	9 H	H D R																
Cleveland	1810	Liberty	8 A	H D R																
Clifton 9 E	1823	Bosque	9 G	H D R																
Cline	1832	Uvalde	14 D	H D R																
Clodine	1838	Fort Bend	8 D	H D R																
Cloudt Ranch	1843	Edwards	14 A	H D R																
Coldspring 5 S	1870	San Jacinto	7 H	H D R																

H Hourly Data Punched

D Daily Data Punched

R Period of Record



**INDEX OF PRECIPITATION RECORDS**

Station	Index No.	County	Sub-basin	Code	Period of Record																	
					1885	1890	1895	1900	1905	1910	1915	1920	1925	1930	1935	1940	1945	1950	1955	1960		
Corsicana	2019	Navarro	7 E	H																		
Corsicana 8 E	2020	Navarro	7 E	D																		
Coryell City	2024	Coryell	9 G	H																		
Gottsmoed Dam 2	2043	El Paso	15 B	D																		
Cotulla	2048	LaSalle	14 I	H																		
Cotulla GMA AP	2050	LaSalle	14 I	H																		
Cotulla Hill NE Ranch	2051	LaSalle	14 I	D																		
County Line	2053	Hudspeth	15 Y	H																		
Cox Ranch	2066	Concho	10 F	H																		
Crabb 2 W	2073	Fort Bend	9 N	H																		
Crane	2082	Crane	15 X	D																		
Cranfills Gap	2086	Bosque	9 G	H																		
Cresson	2096	Johnson	9 F	H																		
Crider Ranch	2104	Real	14 E	H																		
Crockett	2114	Houston	7 H	D																		
Crosbyton	2121	Crosby	9 X	H																		
Cross Plains 1	2128	Callahan	10 E	H																		
Cross Plains 2	2131	Callahan	10 E	H																		
Crorell	2142	Foard	2 D	D																		
Crystal City	2160	Zavala	14 D	H																		

D ..... Daily Data Punched

H ..... Hourly Data Punched

R ..... Period of Record

# INDEX OF PRECIPITATION RECORDS

Station	Index No.	County	Sub-basin	Code	1965	1960	1955	1950	1945	1940	1935	1930	1925	1920	1915	1910	1905	1900	1895	1890	1885	
Chero 3 NW	2173	De Witt	12 E	H		II																
Cypress 1 SW	2206	Harris	8 A	H		II																
Cypress Mill	2210	Blanco	10 I	H		II																
Dague	2218	Montgomery	8 A	H		II																
Datigertfield	2224	Morris	4	H																		
Datigertfield 9 S	2225	Morris	3	H																		
Dalhart	2238	Hartley	1 B	H																		
Dalhart Exp Sta	2239	Hartley	1 B	H																		
Dalhart GA AP	2240	Hartley	1 B	H																		
Dallas WB AP	2244	Dallas	7 F	H																		
Dallas WPA	2247	Dallas	7 F	H																		
Daveburg	2266	Warton	16 F	H																		
Darronzett	2282	Lyscomb	1 D	H																		
Davilla	2295	Milam	9 J	H																		
Dixon	2309	Navarro	7 E	H																		
De Long Ranch	2317	Schlesinger	10 C	H																		
Decker	2334	Wise	7 B	H																		

H // Hourly Data Punched

D ▨ Daily Data Punched

R █ Period of Record

## INDEX OF PRECIPITATION RECORDS

Station	Index No.	County	Sub-basin	Code	1965	1960	1955	1950	1945	1940	1935	1930	1925	1920	1915	1910	1905	1900	1895	1890	1885	
Decatur 7 N	2336	Wise	7 B	H D R																		
De Kalb	2352	Bowie	3	H D R																		
Dell City 5 S	2354	Hudspeth	15 Y	H D R																		
Dolores	2356	Webb	15 I	H D R																		
Delmita	2355	Hidalgo	17	H D R																		
Del Rio WB City	2357	Val Verde	15 H	H D R																		
Del Rio WB Airport	2360	Val Verde	15 H	H D R																		
Denison Dam	2394	Grayson	2 H	H D R																		
Denison	2397	Grayson	2 I	H D R																		
Denton	2403	Denton	7 B	H D R																		
Denton Exp Sta	2404	Denton	7 B	H D R																		
Deport	2415	Lamar	3	H D R																		
Deweyville	2436	Newton	5 E	H D R																		
Dialville 2 W	2444	Cherokee	6 C	H D R																		
Dilley	2458	Frio	14 G	H D R																		
Dime Box	2462	Lee	9 K	H D R																		
Dimmitt	2463	Castro	2 Y	H D R																		
Divide School	2478	Kerr	12 A	H D R																		
Doole	2527	McCulloch	10 F	H D R																		
Dora S C S Abilene 6	2528	Taylor	9 C	H D R																		

H Hourly Data Punched

O Daily Data Punched

R Period of Record

INDEX OF PRECIPITATION RECORDS

Station	Index No.	County	Sub-basin	Sub-Code	1960	1961	1962	1963	1964	1965	1966	1967	1968	1969	1970	1971	1972	1973	1974	1975	1976	1977	1978	1979	1980	1981	1982	1983	1984	1985	
Dona	2541	Gillespie	10 H	H D R R																											
Dryer 1 NW	2555	Gonzales	12 D	H D R R																											
Dublin	2598	Erath	9 I	H D R R																											
Dumas	2517	Moore	1 C	H D R R																											
Dumas 6 NW	2619	Moore	1 C	H D R R																											
Dandee 5 NW	2633	Archer	2 E	H D R R																											
Dunk Ranch	2636	Kimble	10 H	H D R R																											
Eda	2669	Smith	5 B	H D R R																											
Eagle Mt. Lake Dam	2678	Tarrant	7 A	H D R R																											
Eagle Pass	2679	Maverick	15 H	H D R R																											
Eastland	2715	Eastland	9 I	H D R R																											
Eddy S C S Temple 5 R	2740	McLennan	9 M	H D R R																											
Elen 1	2741	Concho	10 F	H D R R																											
Elen 2	2744	Concho	10 F	H D R R																											
Edinburg	2758	Hidalgo	17	H D R R																											
Edmonson	2766	Hale	9 X	H D R R																											

H // Hourly Data Punched

D // Daily Data Punched

R // Period of Record







### INDEX OF PRECIPITATION RECORDS

Station	Index No.	County	Sub-basin	Code	1966	1967	1968	1969	1970	1971	1972	1973	1974	1975	1976	1977	1978	1979	1980	1981	1982	1983	1984	1985
Floresville	3201	Wilson	13 C	H D D R																				
Floydada 2 SW	3214	Floyd	9 X	H D D R																				
Floydada 9 SE	3215	Floyd	9 X	H D D R																				
Flying V Ranch	3218	San Saba	10 F	H D D R																				
Foard	3221	Foard	2 E	H D D R																				
Follett	3225	Lipscomb	1 D	H D D R																				
Forestburg	3247	Montague	7 B	H D D R																				
Forsan	3253	Howard	10 B	H D D R																				
Fort Clark	3260	Kinney	15 H	H D D R																				
Fort Davis	3262	Jeff Davis	15 D	H D D R																				
Fort McIntosh	3267	Webb	15 I	H D D R																				
Fort Quitman	3272	Hudspeth	15 B	H D D R																				
Fort Stockton 35 SSW	3278	Pecos	15 D	H D D R																				
Fort Stockton	3280	Pecos	15 D	H D D R																				
Fort Stockton 25 SSW	3281	Pecos	15 D	H D D R																				
Fort Worth WB AP	3283	Tarrant	7 C	H D D R																				
Fort Worth Meacham Fld	3284	Tarrant	7 C	H D D R																				
Fort Worth Fed Bldg	3285	Tarrant	7 C	H D D R																				
Fort Worth Vickery Blvd	3286	Tarrant	7 C	H D D R																				
Four Notch Guard Sta	3298	Walker	8 B	H D D R																				

H Hourly Data Punched

D Daily Data Punched

R Period of Record



# INDEX OF PRECIPITATION RECORDS

Station	Index No.	County	Sub-basin	Code	1960	1961	1962	1963	1964	1965	1966	1967	1968	1969	1970	1971	1972	1973	1974	1975	1976	1977	1978	1979	1980	1981	1982	1983	1984	1985	
Garcia Lake 7 NE	3442	Deaf Smith	2 C	H																											
Garden City 1 E	3445	Glasscock	10 C	H																											
Garden City 16 E	3446	Sterling	10 C	H																											
Garland S C S 10	3460	Dallas	7 D	H																											
Garland S C S 13	3461	Dallas	7 D	H																											
Garlington Ranch	3462	Sterling	10 C	H																											
Garner State Park	3463	Uvalde	14 F	H																											
Gary	3472	Panola	5 C	H																											
Garza Little Elm Dam	3476	Denton	7 B	H																											
Gatesville	3485	Corvell	9 I	H																											
George West	3508	Live Oak	14 J	H																											
Giddings	3525	Lee	9 K 10 K	H																											
Gilmer 2 S	3546	Upshur	4	H																											
Gilmer	3547	Upshur	4	H																											
Gilmer S C S 3 R	3548	Upshur	4	H																											
Girvin	3557	Pecos	15 E	H																											
Gladewater	3565	Gregg	5 C	H																											
Glen Cove	3579	Coleman	10 E	H																											
Glenfawn	3585	Rusk	6 C	H																											
Gold	3605	Gillespie	10 I	H																											

Hourly Data Punched  
 Daily Data Punched  
 Period of Record



# INDEX OF PRECIPITATION RECORDS

Station	Index No.	County	Sub-basin	Code	1965	1960	1955	1950	1945	1940	1935	1930	1925	1920	1915	1910	1905	1900	1895	1890	1885
Guthrie 5 E	3828	King	2 E	H D R D R																	
Guyer S C S Vernon 3	3831	Wilbarger	2 D	H D R																	
Hagensport	3846	Franklin	3	H D R D R																	
Hale Center	3862	Hale	9 X	H D R																	
Hale Center 14 NW	3864	Hale	9 X	H D R D R																	
Hall Ranch	3871	Kerr	12 A	H D R D R																	
Hallettsville	3873	Lavaca	11 B	H D R D R																	
Hamilton 2 NW	3884	Hamilton	9 I	H D R D R																	
Hamlin	3890	Jones	9 D	H D R D R																	
Hannold Ranch	3915	Brewster	15 G	H D R D R																	
Happy	3922	Swisher	2 Y	H D R D R																	
Harleton	3941	Harrison	4	H D R D R																	
Harlingen	3943	Cameron	17	H D R D R																	
Harper	3954	Gillespie	10 I	H D R D R																	
Harpersville AF	3956	Stephens	9 D	H D R D R																	
Hart	3972	Castro	9 X	H D R D R																	
Hart Jones Ranch	3976	Hale	9 X	H D R D R																	

H Hourly Data Punched

Daily Data Punched

R Period of Record

## INDEX OF PRECIPITATION RECORDS

Station	Index No.	County	Sub-basin	Code	1965	1966	1967	1968	1969	1970	1971	1972	1973	1974	1975	1976	1977	1978	1979	1980	1981	1982	1983	1984	1985
Hartley	3981	Hartley	1 B	H D R																					
Haskell	3992	Haskell	9 D	H D R																					
Haskell 6 NW	3994	Haskell	9 D	H D R																					
Haskell S C S	3995	Haskell	9 D	H D R																					
Hawkins	4020	Wood	5 B	H D R																					
Haynes Ranch	4033	Blanco	10 I	H D R																					
Heath Farm	4055	Brown	10 G	H D R																					
Hebbronville	4058	Jim Hogg	16 K	H D R																					
Hempstead	4080	Waller	9 N	H D R																					
Henderson	4081	Rusk	6 C	H D R																					
Henley	4088	Hays	10 I 10 K	H D R																					
Henrietta	4093	Clay	2 F	H D R																					
Hereford 1	4098	Deaf Smith	2 Y	H D R																					
Hereford 2	4100	Deaf Smith	2 Y	H D R																					
Hewitt 1 SE	4122	McLennan	9 M	H D R																					
Hext	4123	Menard	10 F	H D R																					
Hico	4137	Hamilton	9 G	H D R																					
Hidalgo	4139	Hidalgo	15 J	H D R																					
Higgins	4140	Lipscomb	1 D	H D R																					
Highbank	4150	Falls	9 M	H D R																					

H Hourly Data Punched

D Daily Data Punched

R Period of Record



INDEX OF PRECIPITATION RECORDS

Station	Index No.	County	Sub-Basin	Code	1885	1890	1895	1900	1905	1910	1915	1920	1925	1930	1935	1940	1945	1950	1955	1960
Hillboro	4182	Hill	9 H	H																
Hindes	4191	Atascosa	14 G	H																
Hitchland	4196	Hansford	1 D	H																
Hondo	4294	Medina	14 F	H																
Honey Grove	4297	Fannin	3	H																
Horns Creek Dam	4278	Coleman	10 G	H																
Horger	4280	Jasper	6 R	H																
Hot Springs	4299	Brewster	15 G	H																
Houston WB City	4305	Harris	8 R	H																
Houston WB Airport	4307	Harris	8 R	H																
Houston - Addicks	4309	Harris	8 D	H																
Houston - Altier	4311	Harris	8 R	H																
Houston - Barker	4313	Harris	8 D	H																
Houston - Deer Park	4315	Harris	8 R	H																
Houston - Golfcrest	4319	Harris	8 R	H																
Houston - Heights	4321	Harris	8 R	H																
Houston - Hidden Valley	4323	Harris	8 R	H																
Houston - Missouri City	4325	Harris	8 R	H																
Houston - North Houston	4327	Harris	8 R	H																
Houston - San Jacinto Dam	4328	Harris	8 C	H																

H // // // // Hourly Data Punched  
 D // // // // Daily Data Punched  
 R // // // // Period of Record

## INDEX OF PRECIPITATION RECORDS

Station	Index No.	County	Sub-basin	Code	1885	1890	1895	1900	1905	1910	1915	1920	1925	1930	1935	1940	1945	1950	1955	1960	1965	
Houston - Satsuma	4329	Harris	8 E	H D R																		
Houston - Spring Branch	4331	Harris	8 E	H D R																		
Howe S C S 1	4335	Grayson	7 D	H D R																		
Humble	4362	Harris	8 B	H D R																		
Humble Pump Station	4363	Sutton	10 H	H D R																		
Hunt	4374	Kerr	12 A	H D R																		
Huntsville	4382	Walker	8 B	H D R																		
Hurt	4392	Hunt	3	H D R																		
Hye	4402	Blanco	10 I	H D R																		
Imperial	4425	Pecos	15 D	H D R																		
Indian Gap	4440	Hamilton	9 I	H D R																		
Indian Hot Springs	4443	Hudspeth	15 D	H D R																		
Ingram	4457	Kerr	12 A	H D R																		
Iowa Park Exp Sta	4471	Wichita	2 E	H D R																		
Island Station	4498	El Paso	15 B	H D R																		
Itasca	4503	Hill	9 H	H D R																		

H Hourly Data Punched

D Daily Data Punched

R Period of Record

INDEX OF PRECIPITATION RECORDS

Station	Index No.	County	Sub-basin	Code	1965	1960	1955	1950	1945	1940	1935	1930	1925	1920	1915	1910	1905	1900	1895	1890	1885	
Jackboro	4517	Jack	7 A	H D D R																		
Jackson Hill Guard Sta	4523	San Augustine	6 D	H D D R																		
Jacksonville Exp Sta	4524	Cherokee	6 C	H D D R																		
Jacksonville	4525	Cherokee	6 C	H D D R																		
James River Ranch	4538	Mason	10 H	H D D R																		
Jerrell	4556	Williamson	9 J	H D D R																		
Jasper	4563	Jasper	6 B	H D D R																		
Jasper 2 N	4564	Jasper	6 B	H D D R																		
Jayton	4570	Kent	9 A	H D D R																		
Jeddo	4575	Bastrop	12 D	H D D R																		
Jefferson	4577	Marion	4	H D D R																		
Jewett	4591	Leon	7 G	H D D R																		
Johnson Ranch	4608	McClintock	10 G	H D D R																		
Jones C B Ranch	4627	Schleicher	10 F	H D D R																		
Jones M W Ranch	4630	Schleicher	10 F	H D D R																		
Jourdanton	4647	Atascosa	14 H	H D D R																		

H Hourly Data Punched


D Daily Data Punched


R Period of Record




### INDEX OF PRECIPITATION RECORDS

Station	Index No.	County	Sub-basin	Code	1965	1960	1955	1950	1945	1940	1935	1930	1925	1920	1915	1910	1905	1900	1895	1890	1885
Knapp 6 SW	4841	Borden	10 A	H D R R D				—————													
Knox City	4852	Knox	9 E	H D R R D				—————													
Kopperl	4866	Bosque	9 H	H D R R D			—————							—————							
Kountz Ranch	4877	Jeff Davis	15 D	H D R R D																	
Kountze	4878	Hardin	6 G	H D R R D				—————													
Kress	4880	Swisher	2 Y	H D R R D				—————													
La Grange	4903	Fayette	10 K	H D R R D				—————													
La Pryor	4920	Zavala	14 D	H D R R D				—————													
La Tuna	4931	El Paso	15 B	H D R R D				—————													
La Vernia 2 NE	4934	Wilson	13 D	H D R R D				—————													
Lake Bridgeport Dam	4972	Wise	7 A	H D R R D				—————													
Lake Coffee Mill	4973	Fannin	2 I	H D R R D				—————													
Lake Colorado City	4974	Mitchell	10 E	H D R R D				—————													
Lake Dallas	4977	Denton	7 D	H D R R D				—————													
Lake Kickapoo	4978	Archer	2 F	H D R R D				—————													
Lake Victor	4981	Burnet	9 J	H D R R D				—————													

H  Hourly Data Punched

D  Daily Data Punched

R  Period of Record



# INDEX OF PRECIPITATION RECORDS

Station	Index No.	County	Sub-basin	Code	1885	1890	1895	1900	1905	1910	1915	1920	1925	1930	1935	1940	1945	1950	1955	1960
Milligan	5216	Johnson	7 E	H																
Lindale S C S 1	5224	Smith	5 B	H																
Lindale 5 SE	5228	Smith	5 B	D																
Linden	5229	Cass	4	H																
Kingleville S C S 1	5235	Erath	9 G	D																
Lipan	5243	Hood	9 F	D																
Lipacomb	5247	Lipacomb	1 D	H																
Little Elm 1 NE	5258	Denon	7 B	D																
Littlefield	5263	Lomb	9 Y	H																
Llano	5271	Polk	7 H	H																
Lockhart 2 NW	5272	Llano	10 H	H																
Loma Alta	5284	Caldwell	12 B	D																
Lometa	5303	Val Verde	15 F	H																
London	5306	Lampasas	9 J	H																
Long Lake	5312	Kimble	10 H	H																
Longview	5327	Anderson	7 G	D																
Loop	5341	Gregg	5 C	D																
Loraine	5351	Garner	10 Y	H																
Lorenzo	5358	Mitchell	10 B	H																
	5363	Crosby	9 X	H																

Hourly Data Punched     
 Daily Data Punched     
 Period of Record













## INDEX OF PRECIPITATION RECORDS

Station	Index No.	County	Sub-basin	Code	1963	1964	1965	1966	1967	1968	1969	1970	1971	1972	1973	1974	1975	1976	1977	1978	1979	1980	1981	1982	1983	1984	1985	1986	1987	1988	1989	1990	1991	1992	1993	1994	1995		
					Nacogdoches	6176	Nacogdoches	6 D	H D R																														
Nacogdoches 2 ENE	6177	Nacogdoches	6 D	H D R																																			
Nacogdoches S C S 4 R	6178	Nacogdoches	6 D	H D R																																			
Naples 5 NE	6190	Bowie	3	H D R																																			
Natalia	6205	Medina	14 G	H D R																																			
Navasota AP	6211	Grimes	9 L	H D R																																			
Neal Ranch	6219	McCulloch	10 F	H D R																																			
Negley	6247	Red River	2 I	H D R																																			
Neuville	6265	Shelby	5 D	H D R																																			
New Braunfels	6276	Comal	12 C	H D R																																			
New Caney 4 NW	6280	Montgomery	8 A	H D R																																			
New Gulf	6286	Wharton	16 E	H D R																																			
Newport	6331	Clay	7 A	H D R																																			
Mix Store	6367	Lampasas	10 J	H D R																																			
Nixon	6368	Gonzales	12 D	H D R																																			
Nogalus Guard Sta	6382	Houston	6 B	H D R																																			
Northfield	6433	Motley	2 D	H D R																																			

H Hourly Data Punched

D Daily Data Punched

R Period of Record





### INDEX OF PRECIPITATION RECORDS

Station	Index No.	County	Sub-basin	Code	1865	1866	1867	1868	1869	1870	1871	1872	1873	1874	1875	1876	1877	1878	1879	1880	1881	1882	1883	1884	1885
Patricia	6836	Dawson	10 Y	H D R																					
Pearsall	6879	Frio	14 F	H D R																					
Pecan Gap S C S 6	6884	Fannin	3	H D R																					
Pecos	6892	Reeves	15 D	H D R																					
Penwell	6932	Ector	15 X	H D R																					
Pep	6935	Hockley	9 Y	H D R																					
Perryton	6950	Ochiltree	1 D	H D R																					
Perryton 10 WNW	6953	Ochiltree	1 D	H D R																					
Persimmon Gap	6959	Brewster	15 G	H D R																					
Pettit	6981	Hockley	9 Y	H D R																					
Prlugerville	6992	Travis	10 K	H D R																					
Pidcoke	7010	Coryell	9 E	H D R																					
Pierce	7020	Wharton	10 L	H D R																					
Pilot Point	7028	Denton	7 B	H D R																					
Pine Springs	7044	Calhoun	15 D	H D R																					
Pittsburg	7066	Camp	4	H D R																					
Placid	7072	McCulloch	10 G	H D R																					
Plains	7074	Yoakum	10 Y	H D R																					
Plainview	7079	Hale	9 X	H D R																					
Plenk 3 SE	7097	Fort Bend	9 N	H D R																					

H Hourly Data Punched

D Daily Data Punched

R Period of Record





INDEX OF PRECIPITATION RECORDS

Station	Index No.	County	Sub-basin	Code	1961	1962	1963	1964	1965	1966	1967	1968	1969	1970	1971	1972	1973	1974	1975	1976	1977	1978	1979	1980	1981	1982	1983	1984	1985	1986	1987	1988
Price	7271	Rusk	6 C	H																												
Provident City	7299	Colorado	11 A	H																												
Pulliam S C S 10	7311	Tom Green	10 C	H																												
Putnam	7327	Callahan	9 D	H																												
Quannah 5 SE	7336	Hardeman	2 C	H																												
Quilgove	7361	Priscoe	2 D	H																												
Quilman 2 S	7363	Wood	5 B	H																												
Rainbow	7388	Semerville	9 H	H																												
Rancho Escondido	7411	Brewster	15 G	H																												
Randolph Field	7422	Bexar	13 C	H																												
Ranger	7425	Eastland	9 I	H																												
Ranger Pump Station	7426	Eastland	9 J	H																												

H // Hourly Data Punched  
 D // Daily Data Punched  
 R // Period of Record



## INDEX OF PRECIPITATION RECORDS

Station	Index No.	County	Sub-basin	Code	1960	1961	1962	1963	1964	1965	1966	1967	1968	1969	1970	1971	1972	1973	1974	1975	1976	1977	1978	1979	1980	1981	1982	1983	1984	1985	1986	1987	1988	1989	1990	1991	1992			
Riverview 2 N	7688	Medina	13 B	H																																				
Rising Star	7633	Eastland	9 I	D																																				
Riverside	7651	Walker	7 H	H																																				
Roanoke	7659	Denton	7 B	H																																				
Roaring Springs	7663	Motley	2 D	D																																				
Robert Lee	7669	Coke	10 B	H																																				
Robstown	7677	Beeches	16 J	H																																				
Roby	7678	Fisher	9 C	D																																				
Rochelle	7680	McCulloch	10 F	H																																				
Rockland 1 N	7700	Jasper	6 E	H																																				
Rockport	7705	Arunas	16 G	H																																				
Rocksprings	7706	Edwards	14 B	H																																				
Rockwall 3 NW	7707	Rockwall	7 D	H																																				
Rockwall	7708	Rockwall	7 D	H																																				
Roma	7728	Starr	15 J	H																																				
Romero	7730	Hartley	1 B	H																																				
Rosevelt	7735	Kimble	10 H	H																																				
Roscoe	7743	Nolan	9 C	H																																				
Rose Hill S C S R - 1	7745	Dallas	7 D	H																																				
Rosenberg	7756	Fort Bend	9 N	H																																				

Hourly Data Punched  
 Daily Data Punched  
 Period of Record



### INDEX OF PRECIPITATION RECORDS

Station	Index No.	County	Sub-basin	Code	1890	1895	1900	1905	1910	1915	1920	1925	1930	1935	1940	1945	1950	1955	1960
San Felipe	7972	El Paso	15 B	H D															
San Manuel	7981	Hidalgo	17	H D															
San Marcos	7983	Hays	12 B	H D															
San Perilla 2 E	7990	Millacy	17	H D															
San Saba	7992	San Saba	10 F	H D															
Sanatorium 1	7997	Tom Green	10 C	H D															
Sanatorium (tr. S. C. S. #11)	7998	Tom Green	10 C	H D															
Sanatorium 2	7999	Tom Green	10 C	H D															
Sanderson	8022	Terrell	15 G	H D															
Sanderson 1 NW	8023	Terrell	15 G	H D															
Sandy	8036	Huaco	10 I	H D															
Sanger	8043	Denton	7 B	H D															
Santa Anna	8047	Collman	10 G	H D															
Santa Rosa	8060	Comron	17	H D															
Santo	8062	Palo Pinto	9 F	H D															
Sotogosa	8068	Reeves	15 D	H D															
Sartika 7 E	8091	Kenney	16 J	H D															
Schulenburg	8126	Fayette	11 A	H D															
Seely	8160	Austin	9 N	H D															
Seguin	8156	Guadalupe	12 C	H D															

H Hourly Data Punched

D Daily Data Punched

R Period of Record

# INDEX OF PRECIPITATION RECORDS

Station	Index No.	County	Sub-basin	Code	1885	1890	1895	1900	1905	1910	1915	1920	1925	1930	1935	1940	1945	1950	1955	1960	
Seminole	8201	Galien	10 Y	H																	
Seymour	8221	Baylor	9 E	D																	
Shamrock	8235	Wheeler	2 A	R																	
Sheffield	8252	Pecos	15 E	H																	
Shepherd	8255	San Jacinto	7 H	R																	
Sherman	8274	Grayson	2 I	D																	
Sherwood	8279	Irion	10 C	R																	
Shinnery Store	8289	Collingsworth	2 B	H																	
Sierra Blanca	8305	Hudspeth	15 B	R																	
Silver	8316	Coke	10 B	H																	
Silverton	8323	Briscoe	2 Y	D																	
Simms 2 NW	8335	Bowie	3	H																	
Sinton	8354	San Patricio	16 I	R																	
Slaton 5 EE	8373	Lynn	9 Y	R																	
Slidell	8378	Wise	7 B	R																	
Sloan	8382	San Saba	10 F	H																	
Smith Brothers Ranch	8400	Jeff Davis	15 G	R																	
Smithsons Valley	8414	Comal	12 A	R																	
Smithville	8415	Bastrop	10 K	R																	
Snyder	8433	Scurry	10 A	R																	

Hourly Data Punched    
  Daily Data Punched    
  Period of Record













# INDEX OF PRECIPITATION RECORDS

Station	Index No.	County	Sub-basin	Code	1965	1960	1955	1950	1945	1940	1935	1930	1925	1920	1915	1910	1905	1900	1895	1890	1885	
Vega S C S R-4	9328	Oldham	1 B	H D R H D R																		
Vega S C S 101 - 2 - 46	9329	Oldham	1 B	H D R																		
Vega	9330	Oldham	1 B	H D R																		
Vega S C S RG 4	9332	Oldham	1 B	H D R																		
Venus	9337	Johnson	7 E	H D R																		
Veribest	9344	Tom Green	10 D	H D R																		
Veribest S C S 8	9345	Tom Green	10 D	H D R																		
Vernon	9346	Wilbarger	2 D	H D R																		
Victoria WB AP	9363	Victoria	12 E	H D R																		
Victoria AB	9364	Victoria	12 F	H D R																		
View S C S 1	9371	Taylor	9 C	H D R																		
Vinegarone	9387	Val Verde	15 F	H D R																		
Voss	9410	Coleman	10 G	H D R																		
Waco WB AP	9419	McLennan	9 H	H D R																		
Waco	9421	McLennan	9 M	H D R																		
Welder 7 SSW	9424	Gonzales	12 B	H D R																		

H Hourly Data Punched

D Daily Data Punched

R Period of Record



# INDEX OF PRECIPITATION RECORDS

Station	Index No.	County	Sub-basin	Code	1960	1961	1962	1963	1964	1965	1966	1967	1968	1969	1970	1971	1972	1973	1974	1975	1976	1977	1978	1979	1980	1981	1982	1983	1984	1985	
Whitsett	9716	Live Oak	14 H	H																											
Wichita Falls WB AP	9729	Wichita	2 E	H																											
Wichita Valley Farm 29	9730	Wichita	2 E	R																											
Wichita Valley Farm 55	9732	Wichita	2 E	R																											
Wiergate	9734	Newton	5 E	H																											
William Harris Res	9772	Presoria	16 E	R																											
Wills Point	9800	Van Zandt	5 A	H																											
Wilson Ranch	9813	Kerr	14 E	R																											
Wilson School S C S 6 R	9814	Bell	9 J	R																											
Winchell P. M.W.	9816	Brown	10 G	R																											
Winchell	9817	Brown	10 G	R																											
Winfield	9826	Franklin	4	H																											
Wink	9829	Winkler	15 X	R																											
Wink GAA AP	9830	Winkler	15 X	R																											
Winnboro	9836	Wood	4	R																											
Winter Haven Exp Sta	9842	Dummitt	14 D	R																											
Winters	9845	Runnels	10 G	R																											
Wolcott Ranch S C S 6	9857	Martin	10 Y	R																											
Wolf Creek Dam	9858	Ochiltree	1 B	R																											
Worth City	9859	Hunt	3	R																											

Hourly Data Punched     
 Daily Date Punched     
 Period of Record

