

TEXAS BOARD OF WATER ENGINEERS

R. M. Dixon, Chairman

H. A. Beckwith, Member

O. F. Dent, Member

Larry S. Campbell
Parks and Wildlife Dept.
4002 North Chadbourne St.
San Angelo, Texas

BULLETIN 5604

GROUND-WATER RESOURCES OF THE CRANE SANDHILLS,
CRANE COUNTY, TEXAS

By

George H. Shafer, Geologist

Texas Board of Water Engineers

Prepared in cooperation with the Geological Survey,
United States Department of the Interior
and the
City of Crane

March 1956

C O N T E N T S

	Page
Abstract	1
Introduction	2
Location of the area	2
Purpose and scope of the investigation	3
Previous investigation	3
Economic development	3
Acknowledgments	3
Topography	4
Precipitation	4
General geology	7
Geologic structure	8
Geologic formations and their water-bearing properties	11
Permian system	11
Rustler formation	11
Triassic system	11
Dockum group	11
Quaternary system	12
Alluvium	12
Windblown sand	12
Development of water from wells	13
Area "A"	13
Municipal supply of Crane	13
Industrial development	16
Other areas of development	17
Byrd-Frost wells	17
Gulf sandhills camp	18
City of Imperial wells	18
Quality of ground water	19
Alluvium	19
Water from rocks of Triassic age	20
Water from rocks of Permian age	20
Conclusions	20
References	22

ILLUSTRATIONS

Plate	1. Map showing wells in the Crane sandhills, Crane County, Texas	105
Figure	1. Index map of Texas showing location of Crane County	2
	2. Generalized topographic map of the sandhills area, Crane County	5
	3. Precipitation at McCamey, Upton County	6
	4. Geologic sections in the Crane sandhills, Crane County	9

ILLUSTRATIONS

	Page
Figure 5. Approximate altitude of the top of the Triassic rocks in parts of of the sandhills area, Crane County	10
6. Approximate altitude of the water table in the sandhills area, Crane County	14
7. Pumpage from area "A", 1950-54	15

TABLES

Table 1. Monthly and annual precipitation, in inches, at McCamey, Upton County, Texas, 1932-54	7
2. Geologic formations in the sandhills, Crane County	8
3. Pumpage by city of Crane 1950-54	15
4. Records of wells in Crane County	23
5. Drillers' logs of wells in Crane County	49
6. Analyses of water from wells in Crane County	103

GROUND-WATER RESOURCES OF THE CRANE SANDHILLS, CRANE COUNTY, TEXAS

By

George H. Shafer, Geologist
Texas Board of Water Engineers

March 1956

ABSTRACT

The sandhills in Crane County, Tex., cover about 360 of the county's 796 square miles. The sand mantle is of Recent age and is underlain by undifferentiated Quaternary alluvium, which is the most important source of ground water in the county.

The quality of the water in the alluvium is far superior to that of the water contained in the underlying bedrock formations of the area. Relatively large quantities of the water are used to supply the city of Crane, oil-field-camp communities, oil-well drilling rigs, and plants engaged in the manufacture of gasoline. Smaller quantities are used on ranches for domestic and stock purposes. The yields of the individual wells vary throughout the area, but seldom exceed 100 gallons a minute. Although yields from the alluvium are not large, the chemical quality of the water is generally good and the alluvium is the best potential source of ground water. Perhaps the most promising location in the sandhills area is in the vicinity of the Byrd-Frost wells, about 16 miles north and slightly west of Crane. The area is about $2\frac{1}{2}$ miles wide and 5 miles long. It includes four wells that formerly supplied water from the alluvium for the city of Imperial in Pecos County.

Older rock formations in the sandhills that are significant in relation to the occurrence of ground water include the Dockum group of Triassic age and rocks of Permian age.

In general, wells in sands of the Dockum group yield water that is unsatisfactory for domestic or municipal use, although in some parts of the sandhills potable supplies have been found. The city of Imperial derives its supply from sands in the Dockum group at a well field in western Crane County. Several other wells in the area yield water for domestic and stock supply, but most of the water from the Dockum group is used for industrial purposes and for drilling rigs used in putting down oil wells.

Rocks of Permian age beneath the sandhills have been penetrated mainly in drilling oil wells. Generally, the water contained in these rocks is highly mineralized. A few wells in the area yield from them water that is used for the production and manufacture of petroleum products and for stock, but none is known to yield potable water.

INTRODUCTION

LOCATION OF THE AREA

Crane County is in western Texas near the southeast corner of New Mexico. It is bounded on the north by Ector County, on the east by Upton County, on the south by Pecos and Crockett Counties, and on the west by Ward County (fig. 1). The population of the county in 1950 was 3,965. Crane, the county seat and the only city in the county, had a population of 2,154.

The area of the county is 796 square miles, consisting of rolling to hilly land, much of which is covered by sand dunes. The county is devoted largely to raising livestock. It also ranks high among the oil-producing counties of the State.

Sandhills cover about 360 square miles of the county and comprise the area with which this report is concerned (fig. 2). Most of the area lies north of State Highway 329. The sandhills occur in a belt that narrows to the east and ends near the Upton County line a few miles north-east of Crane. The belt is widest in the western and northwestern parts of the county.

The public water supply of the city of Crane and the private supplies for several oil-field camps are obtained from alluvial deposits that underlie the sandhills. The public supply of Imperial, in Pecos County, is obtained from wells tapping sands of the Dockum group in the sandhills area of Crane County.

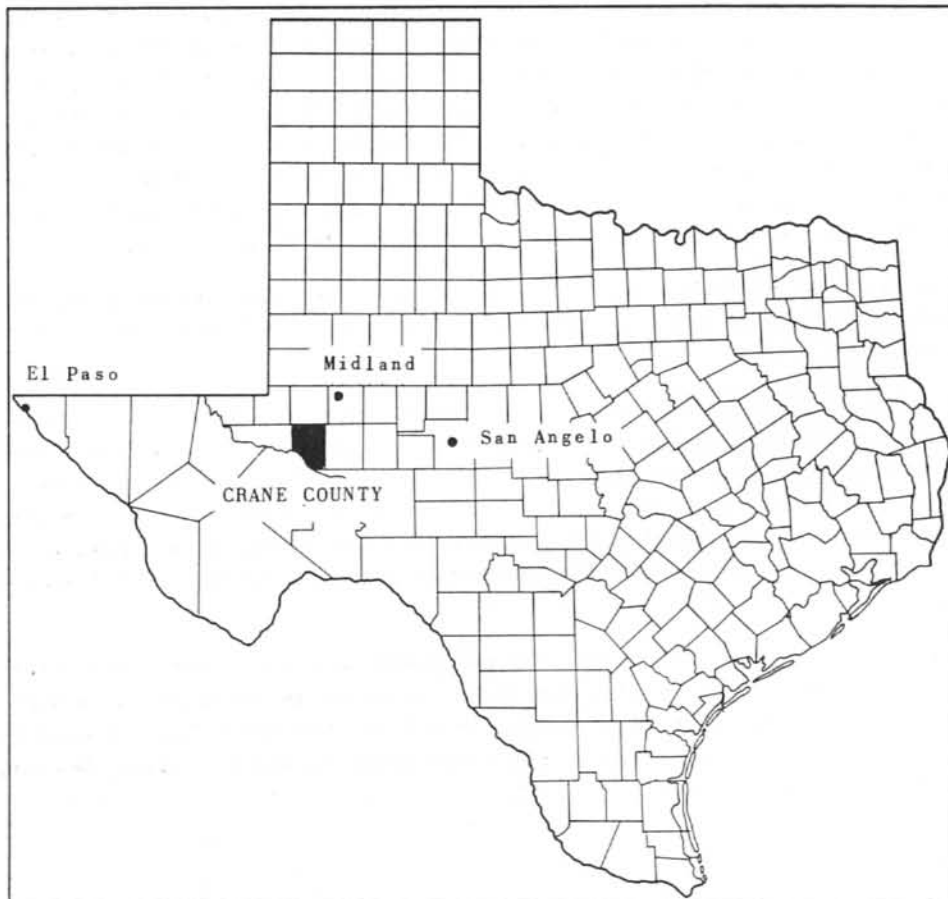


FIGURE 1.- Map of Texas showing location of Crane County.

PURPOSE AND SCOPE OF THE INVESTIGATION

The present investigation was started in the fall of 1954 for the purpose of obtaining basic data relating to the quantity and quality of the ground water available in the area covered by the sandhills. It was made by the United States Geological Survey and the Texas Board of Water Engineers in cooperation with the city of Crane as a part of a Statewide program of ground-water investigations in Texas. The work was done under the direct supervision of R. W. Sundstrom, District Engineer in charge of ground-water investigations in Texas, and under the general supervision of A. N. Sayre, Chief of the Ground Water Branch of the U. S. Geological Survey.

The fieldwork was done between September 15 and December 21, 1954. The report contains a brief description of the geology of the area and its relation to the occurrence of ground water, tabulated records of 333 wells, 48 chemical analyses of water from selected wells, and drillers' logs of 193 wells. Water-level measurements were made in 97 wells. The locations of all the wells are shown on plate 1. Surface altitudes of several hundred seismograph shotholes and a few oil tests were used in preparing the generalized topographic map of the sandhills area (fig. 2). The data and logs of the shotholes also were used in contouring the top of the red beds of Triassic age (fig. 5). A map (fig. 6) showing the approximate altitude of the water table was compiled from water-level measurements made in wells during the investigation and from land-surface contours.

PREVIOUS INVESTIGATION

No previous investigation of the ground-water resources of the Crane sandhills has been made. Records of the public-supply wells of the city of Crane were published in "Public water supplies in western Texas" (Broadhurst, Sundstrom, and Weaver, 1949, p. 48). Records of a few wells in the sandhills are contained in Part III of the Pecos River Joint Investigations, published by the Texas Board of Water Engineers in 1941.

ECONOMIC DEVELOPMENT

Crane County in recent years has become one of the leading oil-producing counties in Texas. In 1954, for example, the production was according to figures on record in the office of the Texas Comptroller of Public Accounts, 19,469,780 barrels. Agriculture is limited almost entirely to the raising of cattle and sheep. According to the Texas Almanac for 1954-55, the nonfarm rural population in 1950 was 97.9 percent of the total, and the farm population was 2.1 percent.

The production of natural gasoline is a major industry in the county. In past years, some salt was sold from Juan Cordona Lake in the south-central part of the county.

ACKNOWLEDGMENTS

Appreciation is expressed to the many persons who contributed information and assisted in the collection of field data. Oil companies furnished drillers' logs and surface altitudes of oil tests and seismograph shotholes, as well as logs of water wells and pumpage data from metered wells. Drillers' logs of water wells were supplied by local well-drilling contractors. City and county officials and members of the Crane Chamber of Commerce gave considerable assistance. Hawley Van Court, who maintains a rain gage on his ranch 2 miles west of Crane, furnished rainfall records, and City Manager J. K. Price of Crane made provisions for a "jeep" to be used in reaching areas

not accessible by ordinary cars. The geologic staff of the University Lands office in Midland furnished shothole data. Appreciation is expressed to the many owners of private wells for information and cooperation during the investigation.

TOPOGRAPHY

The land surface of the sandhills is gently rolling to hilly. The altitude ranges from about 2,450 feet in the southern part to about 2,800 feet in the northern part of the area (fig. 2). The eastern margin of the sandhill area reaches almost to the westward-facing escarpment of the High Plains, commonly referred to in this vicinity as Concho Bluff. In Crane County, the escarpment is present in the extreme northeast corner and is found also at several places along the Crane-Upton County line.

Although the sandhills are within the drainage basin of the Pecos River, rain falling on them rarely contributes to the river as surface runoff even after heavy rains, owing to the rapid rate at which the water is absorbed by the sandy material. Shallow, elongated, poorly drained depressions are present throughout parts of the sandhill area. A number of small gullies head along Concho Bluff and carry storm water after heavy rains, but the water is soon absorbed after reaching the sandhills or stands for short periods in shallow depressions.

Vegetation which serves as a protective shield against erosion in some parts of the sandhills consists mostly of mesquite, shinoak, greasewood, and sand sage. At many places plant life is sparse or absent.

PRECIPITATION

Crane County, in the semiarid part of the State, has no official precipitation station. Hawley Van Court made available a short record from the rain gage on his ranch about 2 miles west of Crane. The nearest U. S. Weather Bureau station having long records of rainfall is at McCamey in Upton County, about 20 miles southeast of Crane. The average annual precipitation at McCamey for the period 1932 to 1954 was 12.93 inches. The wettest year of record was 1941 with 28.98 inches of precipitation and the driest year of record was 1953 with 5.57 inches (table 1).

A total of 34 years of complete record during the 70-year period 1885 to 1954 is available from the U. S. Weather Bureau station at Midland, about 50 miles northeast of Crane. The average precipitation at Midland during this period was 15.63 inches; the maximum was 29.34 inches in 1920, and the minimum was 5.52 inches in 1917. It is estimated that the average annual precipitation in Crane County is about 14 or 15 inches. Most of this precipitation falls in showers during the growing season when evaporation and transpiration rates are high. At McCamey approximately one-sixth of the average annual precipitation falls in May. The monthly distribution of rainfall at McCamey is shown in figure 3.

Texas Board of Water Engineers in cooperation with
the U. S. Geological Survey and the city of Crane

Bulletin 5604

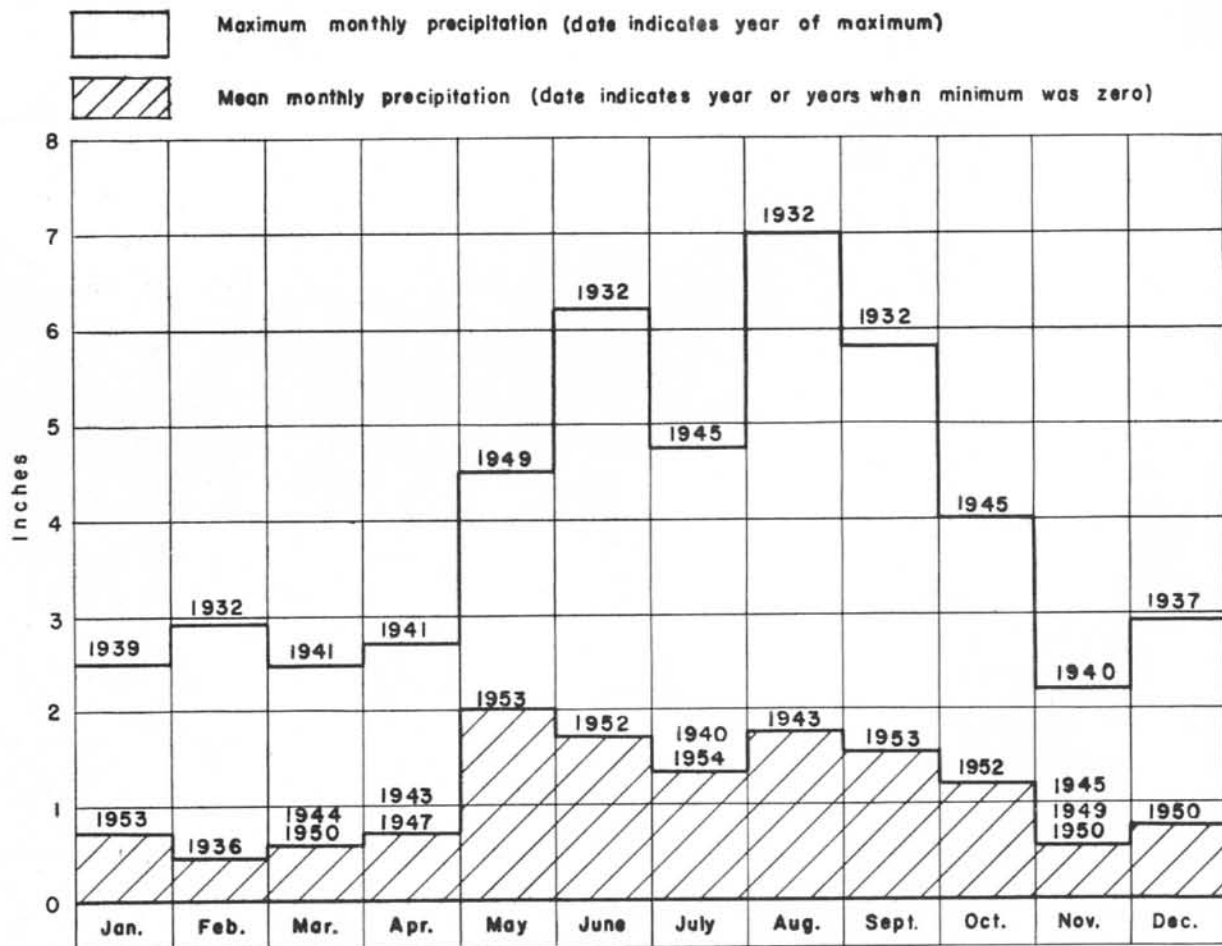


FIGURE 3.-Precipitation at McCamey, Upton County, Tex.

Table 1.- Monthly and annual precipitation, in inches, at McCamey,
Upton County, Tex., 1932-54

Year	Jan.	Feb.	Mar.	Apr.	May	June	July	Aug.	Sept.	Oct.	Nov.	Dec.	Annual
1932	-	2.93	0.06	0.55	4.46	6.24	T	7.06	5.83	0.35	T	1.81	-
1933	0.03	.11	.04	.03	.85	.38	1.33	1.61	2.19	.67	.43	T	7.67
1934	.41	.03	1.44	.29	1.89	1.32	.09	1.09	.26	T	.60	.27	7.69
1935	.28	1.08	T	.76	1.30	3.14	1.23	2.35	1.77	.51	1.02	.39	13.83
1936	.24	.00	1.60	.09	1.42	.11	.50	1.12	5.16	1.41	.52	.40	12.57
1937	T	.35	1.60	.70	2.20	2.41	1.40	1.37	2.83	1.07	1.49	2.91	18.33
1938	1.70	1.03	.18	.22	1.00	.86	2.30	.15	.65	1.35	.25	.50	10.19
1939	2.50	.02	.25	1.08	2.50	1.73	.91	1.57	.51	1.21	1.57	.73	14.58
1940	.34	1.30	.30	.48	3.68	2.30	.00	3.00	.43	3.01	2.21	.50	17.55
1941	2.10	.77	2.49	2.70	3.29	3.00	4.05	2.45	3.39	3.56	.05	1.13	28.98
1942	.25	.29	.02	1.00	.06	.24	1.53	6.78	.20	1.82	.10	.98	13.27
1943	.13	T	1.18	.00	2.50	4.42	.79	.00	2.12	.32	.58	1.20	13.24
1944	1.32	.34	.00	.65	.99	.89	1.20	2.48	2.38	.35	.87	1.42	12.89
1945	.23	.04	1.50	1.02	.06	1.47	4.76	.05	.72	4.06	.00	T	13.91
1946	1.73	.08	.03	1.13	.40	.61	.91	T	.64	2.27	.24	1.16	9.20
1947	1.04	.03	.35	.00	4.17	2.86	2.14	1.06	-	T	.97	.91	-
1948	.11	.65	.05	.22	1.98	1.36	.76	.44	.67	.40	.04	.76	7.44
1949	2.12	.32	.22	2.29	4.50	2.46	2.12	2.40	.30	1.43	.00	.10	19.13
1950	.71	.18	.00	.55	4.47	1.52	1.33	3.08	2.94	.30	.00	.00	15.08
1951	.05	.30	1.23	.42	1.24	1.16	2.24	1.65	.47	.70	.07	.62	9.68
1952	.56	.16	.07	.54	1.97	.00	1.16	T	.39	.00	1.78	1.18	7.81
1953	.00	.61	.60	.26	.00	.90	.58	.75	.00	1.62	T	.25	5.57
1954	.20	.04	.27	1.40	1.20	.41	.00	.26	.34	1.50	.15	-	-
Average	0.73	0.46	0.59	0.71	2.01	1.73	1.36	1.77	1.55	1.21	0.56	0.78	12.93
Years	22	23	23	23	23	23	23	23	22	23	23	22	20

T - trace.

GENERAL GEOLOGY

Dune sand and alluvial deposits lie at the surface in about 95 percent of Crane County; older rocks, of the Tertiary, Cretaceous, and Triassic systems, are exposed at the surface in about 5 percent of the county. The Ogallala formation of Pliocene age crops out east of Concho Bluff in the northeast corner of the county, except in a few places where the formation is obscured by alluvium. Cretaceous rocks of Trinity age are exposed along the edges of Concho Bluff and are overlain with apparent conformity by rocks of the Fredericksburg group, also of Cretaceous age, throughout the area east of Concho Bluff. Rocks of the Fredericksburg group are exposed at the surface in the southeastern part of the county also. At most places in the county, however, rocks of Cretaceous age have been removed by erosion and rocks of the Dockum group of Triassic age form the bedrock beneath the sandhills. They are exposed along the edges of Concho Bluff a few miles southeast of Crane, at the surface over a relatively small area about 2 miles south of Crane, and at a few places in bluffs along the Pecos River.

The formations pertinent to the report are listed in table 2.

Table 2.- Geologic formations in the sandhills, Crane County, Texas

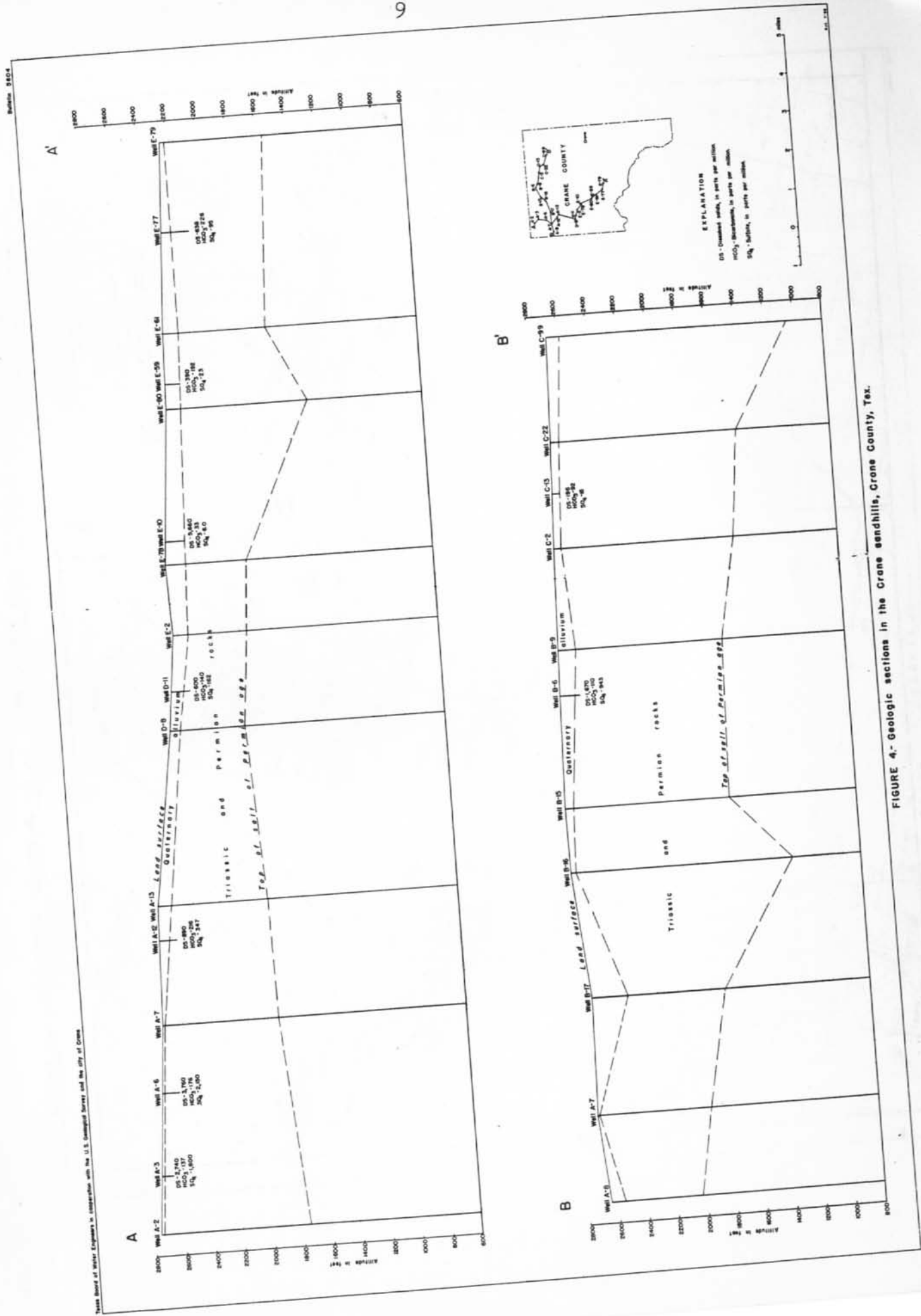
System	Subdivision	Character of rocks	Thickness (feet)	Water supply	Remarks
Quaternary	Recent and Pleistocene (?) sediments undifferentiated	Caliche, sand, gravel, clay, and windblown sand	0-200	Generally yield moderate quantities of good water to wells.	Principal source of water in the sandhills area.
Triassic	Dockum group	Red and gray sandstone with interbedded red shale and conglomerate	900	Generally contains highly mineralized water. In places it yields small to moderate quantities of potable water to wells.	Commonly known as red beds. Constitutes the bedrock beneath the alluvium in the sandhills.
Permian	Undifferentiated	Red shale and sandstone	200-300	Probably yield small quantities of highly mineralized water	Commonly known as red beds.
	Rustler formation	Anhydrite, red and gray sandstone, clay, dolomitic limestone, and salt.	120-300	Yields small to moderate quantities of mineralized water to a few wells.	
	Undifferentiated	Salt, red shale sandstone, limestone, anhydrite, gypsum, and potash	5,000	No wells draw from these rocks; water in them probably is highly mineralized.	Commonly known as red beds.

GEOLOGIC STRUCTURE

Crane County lies in the southern part of the Permian Basin, a great structural feature which extends from the Pecos Valley region in Texas north-northeastward through Texas and the adjacent parts of eastern New Mexico, western Oklahoma, and central Kansas into Nebraska. In the southern part of the basin is an uplift to which Cartwright (1930) applied the name Central Basin Platform; its strike is approximately north-northwest. It is 30 to 35 miles wide and extends about 150 miles in a north-northwest direction in New Mexico and Texas. It divides the southern Permian Basin into two subbasins, the Delaware Basin to the west and the Midland Basin to the east. Many of the oil fields in western Texas and in New Mexico lie on the east and west margins of this platform (Sellards and Baker, 1934, p. 104-107.) Crane County lies in the extreme western part of the Midland Basin. The older rocks show complex structural features at depth.

The known ground-water reservoirs that contain usable water lie above the Permian rocks. Two geologic sections (fig. 4, A-A' and B-B') show the structure on the top of the salt of Permian age and the top of the Triassic rocks. The cross sections are based on drillers' logs of oil tests furnished by oil companies. Partial logs of the oil tests are given in table 4.

Some of the depressions in the Triassic surface shown in figure 5 may be the result of solution and removal of salt and gypsum from the underlying beds of Permian age.



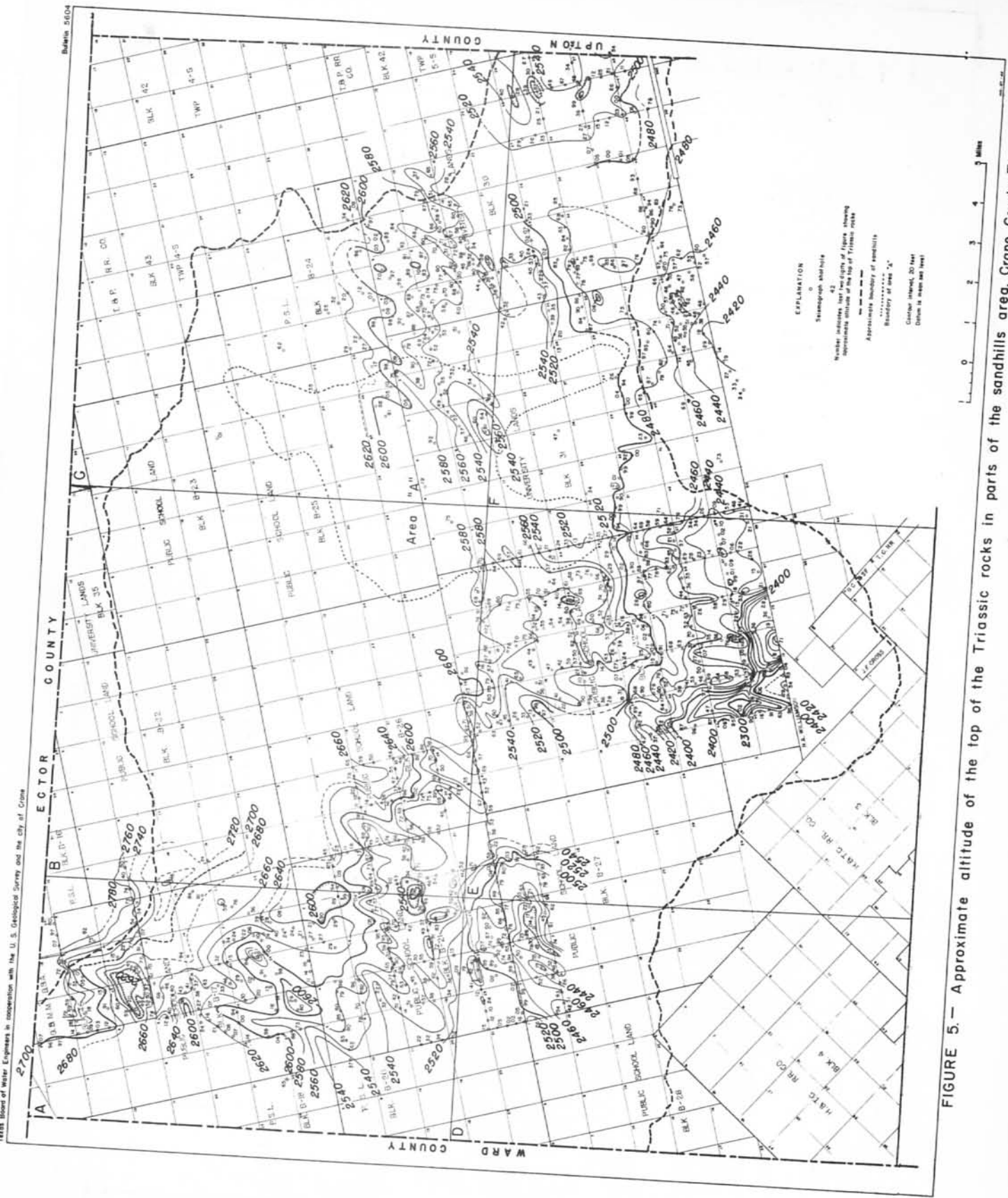


FIGURE 5.— Approximate altitude of the top of the Triassic rocks in parts of the sandhills area, Crane County, Tex.

Area shown of water Engineers in cooperation with the U. S. Geological Survey and the city of Crane

GEOLOGIC FORMATIONS AND THEIR WATER-BEARING PROPERTIES

PERMIAN SYSTEM

Rocks of the Permian system are not exposed at the surface in Crane County, although they have been encountered beneath the sandhills in drilling for oil. They are several thousand feet thick and contain several oil-producing zones. Because of their predominantly red color, they are commonly called red beds. Logs of oil wells show that the rocks of Permian age underlying the sandhills consist of shale, sandy shale, sandstone, gypsum, dolomite, limestone, anhydrite, salt, and potash. They resemble the overlying red beds of the Triassic system very closely, and in many places the contact between the two systems cannot be distinguished in drillers' logs. However, the presence of water-bearing sands and the deep maroon color of the shales are characteristics of the Triassic that are rare in the Permian.

Rustler formation.- The Rustler is the only formation of Permian age that yields water to wells in the sandhills of Crane County.

In Texas, the outcrop area of the Rustler formation extends in a southerly direction from the Texas-New Mexico State line, where it is exposed in the bed of the Pecos River, nearly to the Davis Mountains. The formation name is derived from the Rustler Hills of eastern Culberson County, Tex., the type locality, where it ranges in thickness from 200 to 375 feet (Sellards, Adkins, and Plummer, 1932, p. 161). It consists of anhydrite, dolomite, salt, red and gray clay, limestone, and sand. In some places the limestone is oolitic.

The Rustler dips eastward into the Permian Basin from its outcrop area. It becomes thinner across the Central Basin platform and wedges out to the east. The log of Moore Bros., Barnsley No. 1 oil test in section 43, block 32, about 15 miles west of Crane, shows the top of the Rustler at a depth of about 500 feet and a thickness of about 140 feet. A log of the Loffland Bros., Tubb No. 3 oil test in section 9, block 27, about 7 miles north-northwest of the Barnsley well, shows that the top of the Rustler is approximately 450 feet below the land surface and that the thickness is about 120 feet. The log of Waddell No. 1 oil test in section 4, block 27, about $2\frac{1}{2}$ miles northwest of the Tubb well, shows that the top of the Rustler was encountered at a depth of about 320 feet and that the thickness was about 200 feet. Still farther north, in the McKnight No. 1 oil test in section 9, block 46, about $1\frac{1}{2}$ miles south of the Crane-Ector County line, the top of the Rustler was encountered at about 920 feet and the log shows a thickness of about 160 feet. All these oil-test wells are in the western part of the sandhills. In the eastern part, the depth to the top of the Rustler formation normally is greater, but, because of the deep-lying complex structure and possible local slumping, contours cannot be drawn accurately on the top of the formation without closely spaced control points.

A few wells in or near the sandhills draw water from the Rustler formation. However, on the basis of analyses of water from these and from Permian rocks in other counties in Texas, and also from information reported by well drillers who have drilled many oil wells in the sandhills of Crane County, it is believed that the water contained in all formations of Permian age in Crane County is highly mineralized.

TRIASSIC SYSTEM

Dockum group.- Rocks of the Dockum group of the Triassic system compose the bedrock beneath the alluvium in the sandhills and are generally encountered at depths ranging from about 30 feet to 200 feet. Their thickness ranges from 690 feet in the eastern part of the county to 850 feet in the northern part (Sellards, Adkins, and Plummer, 1932). A section of the Dockum group about 95 feet thick is exposed along the edge of Concho Bluff a few miles

southeast of Crane. Here the rocks consist mostly of crossbedded sandstones which in part are micaceous, light-gray, red, and brown sandy clay with streaks of red and green sandy clay, and some conglomerate. Like the Permian rocks, they have a predominantly red color where penetrated beneath the sandhills and also are called red beds. They lie unconformably upon the uneven and eroded surface of Permian rocks.

Many wells have penetrated rocks of the Dockum group beneath the sandhills after failing to obtain an adequate water supply in the overlying alluvial deposits. This practice has met with varying success, as the water supply in these water-bearing beds has varied considerably in both quality and quantity. In some places, wells yield as much as 30 or 40 gallons a minute; in others, where the water-bearing sands are less permeable, wells yield only 2 or 3 gallons a minute; and in still other places, wells yield no water at all.

In general, wells penetrating the Dockum yield water too highly mineralized for domestic use, but a number of wells, ranging in depth from about 120 to 800 feet, yield water for stock and for general oil-field use.

QUATERNARY SYSTEM

Alluvium.- Alluvial deposits of Quaternary age lie unconformably upon red beds of the Triassic system beneath the sandhills of Crane County. The surface of the alluvium forms a level to gently rolling plain. The material consists of intermixed sand, clay, caliche, and gravel. Most of the component particles were derived from the exposed edges of Concho Bluff in the eastern and northeastern parts of the county. During periods of heavy rainfall, the rock material was eroded and transported by streams heading along the bluff and then spread by stream action over the uneven surface of the red beds of Triassic age. Logs of oil wells, seismograph shot-holes, and a few water wells show that the alluvial material ranges in thickness from a few feet to about 200 feet in the sandhills area. It is thickest in the depressions and thinnest over the red-bed highs.

Alluvium is the main source of ground water in the sandhills area of Crane County. It yields larger quantities of water of acceptable quality than any other aquifer in the area, but it is limited in its capacity because of poor sorting of the sand grains and because of cementation by calcareous material.

Windblown sand.- The sandhills of Crane County are of Recent age; they consist of wind-deposited sand that is undifferentiated from the underlying Quaternary alluvium. In Crane County, the sand covers an area of about 360 square miles. The sandhills form an almost continuous sand mantle that extends from the vicinity of Crane northwestward through parts of Ward, Winkler, Ector, and Andrews Counties into New Mexico near Fort Sumner. The western edge of the sandhills lies roughly parallel 6 to 12 miles east of the Pecos River (Dennis and Lang, 1941, p. 13). Darton (1928, p. 59) refers to the deposits as the Mescalero sands and states that they may represent deposits of an early stage of the Pecos River that have been more or less rearranged by the wind. In Crane County, the sand ranges in thickness from a few feet to about 30 feet, the average being about 12 feet.

In most places the windblown sand is above the water table (fig. 6), and therefore is of no importance as a water-bearing formation. The sand serves, however, to absorb rainfall, a part of which ultimately is transmitted to the ground-water reservoir.

DEVELOPMENT OF WATER FROM WELLS

Prospecting for ground water in the sandhills by oil companies and individuals has been partially successful in that relatively large quantities of potable water have been found in a few areas. The surface topography is of little value in determining the location of buried stream channels or depressions which are the most promising parts of the area for large supplies of ground water. Subsurface investigations are therefore necessary in prospecting for water.

Seismograph crews of various oil companies have done a considerable amount of exploratory work throughout the sandhills, and several companies have generously supplied logs and surface elevations of shotholes. By the use of these data, contours were drawn on the surface of the red beds of Triassic age as an aid in delineating areas believed to be most favorable for the occurrence of ground water. The contour map (fig. 5) serves its intended purpose only in a general way, the accuracy of the contours being limited by the accuracy of the shothole logs. The accurate logging of shotholes is not required by most oil companies because the material above the red beds is unrelated to the occurrence of oil. Color as a basis for determining the top of the red beds is deceptive, for in most places the overlying alluvial material also contains material of various shades of red; hence, it is often logged by drillers as red beds. Moreover, in some places the nonmarine clays of the Triassic system are blue or gray and contain no fossils; thus making it difficult for drillers or geologists to determine the contact between alluvium and bedrock.

AREA "A"

More wells have been drilled in University Lands, block 31, and Public School Land, block B-25, than in any other area of similar size in the sandhills. For convenience, the area of these blocks is referred to in this report as area "A" (pl. 1). It is estimated that about 70 or 80 percent of all ground water used in the sandhills is derived from wells in area "A." As a part of area "A," namely, block 31, is State-owned land belonging to the University of Texas, the water rights also belong to the State and water from wells on the land is purchased from the State.

A small part of the water from wells in area "A" is used for domestic and stock purposes; however, the principal use is for municipal supply. Included in area "A" are the Crane city wells and wells belonging to the Gulf Oil Corp., the Atlantic Oil & Refining Co., the Phillips Petroleum Co., the Lone Star Gas Co., and others. Relatively large quantities of water from these wells are used for supplying oil-field camps, for drilling oil wells, and by plants engaged in the production of gasoline.

Monthly records of pumpage from most wells operated by users of large quantities of water in area "A" were available. The average daily pumpage, by years, from 1950 to 1954 is shown graphically in figure 7.

Municipal supply of Crane.— The population of Crane in 1950 was 2,154; in 1954 it was estimated to be about 3,000. The average daily requirement for municipal water supply increased from 156,000 gallons in 1950 to 275,000 gallons in 1954. Table 3 gives the average daily pumpage, by months, for that 5-year period.

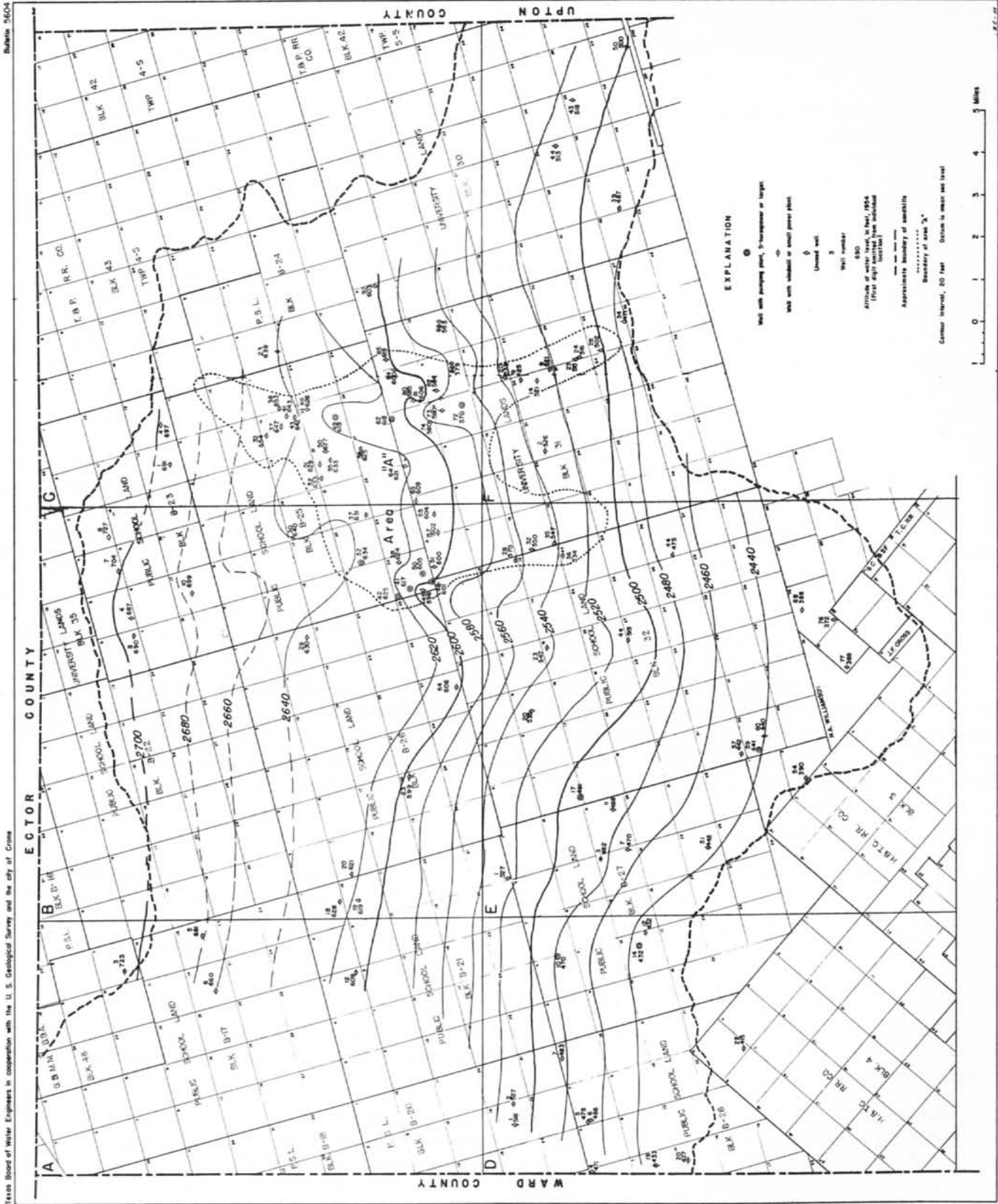


FIGURE 6.-Approximate altitude of the water table in the sandhills area, Crane County, Tex.

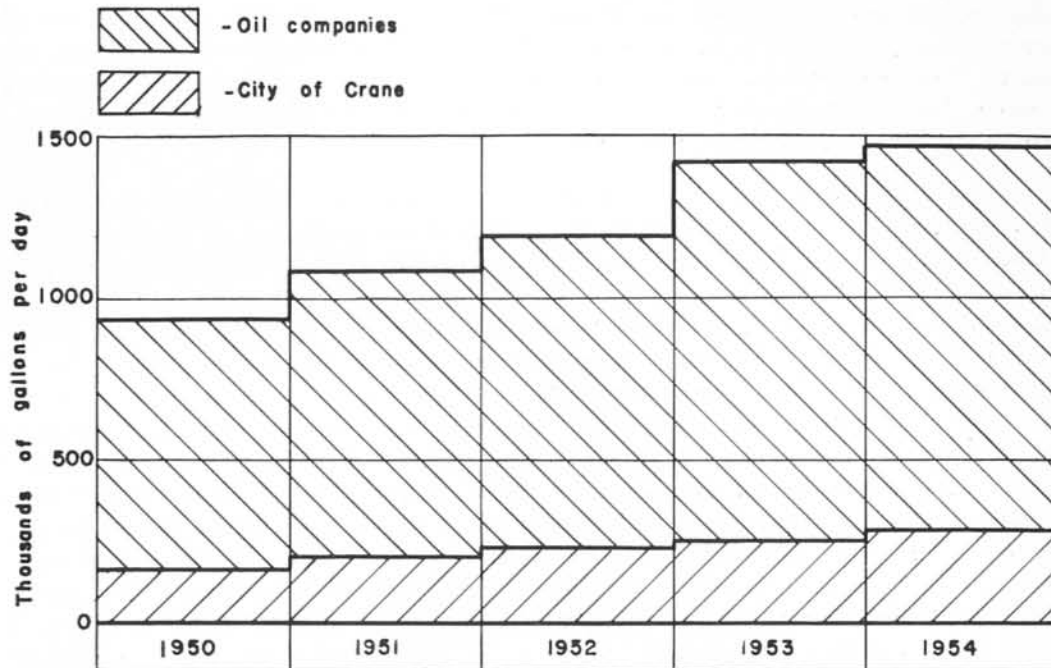


FIGURE 7.- Pumpage from area "A", 1950-54.

Table 3.- Pumpage by city of Crane, 1950-54, in thousands of gallons a day ^{1/}

	1950	1951	1952	1953	1954
January	115	119	148	169	183
February	120	179	163	195	195
March	146	209	181	216	222
April	160	199	198	251	236
May	201	218	289	294	270
June	217	278	364	333	354
July	195	344	347	343	442
August	200	295	341	385	338
September	159	231	223	348	365
October	144	243	225	194	219
November	114	179	178	175	199
December	106	141	168	165	-
Average	156	219	235	256	275 ^{2/}

^{1/} All pumpage from area "A".^{2/} Based on first 11 months of 1954.

In 1946 the city had five wells 79 to 92 feet deep in a field about 6 miles northwest of Crane. When in use by the city, these wells furnished water at a combined rate of 75,000 gallons a day (Broadhurst, Sundstrom, and Weaver, 1949, p. 48). Use of the wells was discontinued by the city, owing to a decrease in yield of the individual wells, and the wells are reported to have been released to an oil company about 1947. The municipal supply of Crane from about 1947 to the spring of 1949 was furnished by the Phillips Petroleum Co. from a field about 13 miles north-northwest of Crane.

In the spring of 1949 the city started developing a new well field about 2 miles north of the well field that had been released in 1947 and 8 miles northwest of Crane. As the water requirements increased, two newer well fields were developed still farther north. In 1954, three well fields were in operation at distances of 8 to 12 miles northwest of the town. In the fall of 1954 the three fields contained a total of 20 wells, all of which yielded water from the alluvial deposits above the red beds of the Dockum group. The wells in the three fields range in depth from 70 to 106 feet and their reported initial yields ranged from about 70 to 120 gallons a minute. The wells are equipped with small turbine-type pumps which are driven by electric motors. The individual wells are pumped at sustained rates of about 50 gallons a minute each. Short pumping tests made on 4 city wells during the investigation indicated specific capacities ranging from 1.2 to 7 gallons a minute per foot of drawdown and averaging 3.8 gallons. Measurements in the nonpumping (static) water level made in 9 of the wells ranged from 40 to 49.8 feet below the land surface in 1954. Saturated thicknesses of sand, determined by subtracting the depths to water from the total depths of wells C-65, C-66, C-71, F-9, F-10, F-14, and F-19, ranged from 25 to 43 feet and averaged 36 feet.

Chemical analyses of a composite water sample from the 20 city wells and of a sample from well C-71 show that the water is hard and has a moderate fluoride content but otherwise meets the usual standards for public supplies.

Industrial development.- Wells C-32, C-37, C-38, C-41, C-43, C-45, C-52, and C-53, which yield water from alluvial deposits, are among a large group owned by the Phillips Petroleum Co. Some of these wells, ranging in depth from 105 to 168 feet, were drilled about 1929 to supply water for the McCamey oil field in Upton County. The wells are pumped by airlift. They penetrate the entire thickness of the alluvium and terminate in the red beds of Triassic age. They are cased to the base of the alluvium with 10-inch casing having perforations opposite the water-bearing material. From the base of the alluvium to their respective bottoms, the wells are cased with blank 6 5/8-inch casing. The measured depths to water in the 8 wells in 1954 ranged from 54 to 63 feet below the land surface and averaged 59 feet. The reported yields of the wells in the same year ranged from about 10 to 50 gallons a minute. Water pumped from the wells enters a system of distribution pipes and is delivered to a large storage tank having a capacity of about 11,000 barrels (462,000 gals.). Chemical analysis of a composite sample of water from the 8 wells shows that it is softer and less mineralized than water from wells in the alluvium in most other parts of the sandhills area.

Wells B-39, B-41, B-42, B-43, B-45, B-46, and B-48 are several of a larger number of wells in area "A" owned and operated by the Gulf Oil Corp. These wells yield water from alluvial deposits; they range in depth from 80 to 92 feet and average 87 feet. Their reported yields when drilled ranged from 40 to 114 gallons a minute and averaged 84 gallons. The depth to water below the land surface in 5 of the wells, according to reported measurements and to measurements made in 1954, ranged from 42 to 49 feet and averaged 47 feet. Drillers' logs of the wells showed thicknesses of alluvium ranging from 60 to 79 feet and averaging 67 feet. By subtraction of the water levels from the depths of wells B-41, B-42, B-45, B-46, and B-48, the

computed saturated thicknesses were 37, 49, 33, 42, and 35 feet, respectively, in 1949. Most of the Gulf Oil Corp. wells in area "A" that yield relatively large quantities of water are gravel walled and are equipped with turbine pumps with 7½-horsepower electric motors. Water from the wells is used principally for supplying oil-field camps, for drilling oil wells, and for the production of gasoline.

Chemical analysis of a composite water sample (B-43) from the Gulf gasoline plant in section 25, block B-26, shows that the water is of about the same quality as that from the Crane city wells.

The Lone Star Gas Co. drilled about 19 test holes in sections 6, 7, 18, and 19 in block 31 of area "A" about 1952, in an effort to locate a suitable water supply for its Upton County gas plant. Wells E-26, E-27, E-28, E-29, E-30, E-31, E-32, E-34, and E-35 are among the group. The wells yield water from the alluvium and range in depth from 70 to 80 feet, averaging 73 feet. Logs of the wells are not available, and therefore the exact thickness of the alluvium in the individual wells cannot be determined. However, by assuming that the wells were drilled to the top of the red beds of Triassic age, the range in thickness would conform to the total depths of the wells shown above. Short production tests made at the time the wells were drilled indicated yields ranging from 3 to 163 gallons a minute and averaging 72 gallons. The water-level measurements made in wells E-28, E-32, and E-35, were 39.7, 43.2, and 38.6 feet below the land surface, respectively, in the fall of 1954; the computed saturated thicknesses were 28, 28, and 41 feet, respectively. At the time of the investigation only wells E-27, E-30, and E-34 were in use. Water from these wells was used mainly for supplying the Lone Star Gas Plant in Upton County; however, a small quantity was used for stock. The water is considerably harder and contains considerably more sulfate than that used by the city of Crane.

Wells owned by the Atlantic Oil & Refining Co. are in sections 22, 26, 27, and 35, block 31. They include 14 wells, 5 of which formerly belonged to the city of Crane. Only wells F-8, F-11, F-30, F-31, F-32, and F-33 were in operation in the fall of 1954. All the wells yield water from the alluvium, with the possible exception of well F-11 which was drilled through the alluvium and into the red beds to a depth of 230 feet. The driller's log shows that the alluvium in this well is 60 feet thick. Ten of the wells have depths that range from 62 to 115 feet and average 80 feet. Water-level measurements made in eight of the wells in 1954 ranged from 49.3 to 66.4 feet below the land surface and averaged 57 feet. The reported yields of wells F-11, F-30, and F-33 in October 1954 ranged from 15 to 18 gallons a minute each, well F-29 was reported to yield only a small quantity of water. Well F-28 had a saturated thickness of only 7 feet, which suggests that other wells in this locality that are not in use may have penetrated an inadequate thickness of saturated sand.

OTHER AREAS OF DEVELOPMENT

Byrd-Frost wells. - Wells E-15, E-16, E-17, and E-18, which are 172, 220, 154, and 220 feet deep, respectively, are commonly referred to as the Byrd-Frost wells. These wells, located in sections 7 and 18, block 32, about 16 miles northwest of Crane, formerly furnished water for the town of Imperial in Pecos County. The logs of these wells were not available, but, if they were drilled to the top of the red beds, which is common practice, each well penetrated a thickness of alluvium corresponding to its total depth. The measured depths to water below the land surface in wells E-15 and E-17 on December 7, 1954, were 72 and 69 feet, respectively. By subtracting these water levels from their total depths, on the assumption that they were drilled to the top of the red beds, well E-15 penetrated a saturated thickness of 100 feet and

well E-17 a saturated thickness of 85 feet. Logs of nearby wells E-12 and E-13 show thicknesses of alluvium of 148 and 135 feet, respectively. On September 27, 1954, well E-17 had a drawdown of 31 feet after being pumped at about 60 gallons a minute for 1 hour, indicating a specific capacity of about 2. Wells E-16 and E-18 had reported yields of about 32 gallons a minute each in the fall of 1954. Well E-15 was not in use at the time of the investigation. Water from the remainder of the wells was purchased by oil companies for use in drilling oil wells and for camp supplies.

Water from well E-17 is softer than that now used by the city and is of satisfactory quality for nearly all purposes (table 6).

Gulf sandhills camp.- Wells D-13, D-14, and D-15 supply water for the sandhills camp of the Gulf Oil Corp. The wells are in section 42, block B-27, about 20 miles northwest of Crane. They were drilled in 1946 to a depth of 130 feet each and spaced 200 to 300 feet apart. Logs of wells D-13 and D-14 are not available, but the log of well D-15 is believed to be fairly representative of all three wells. It shows 130 feet of alluvium, although it does not indicate that the entire alluvial thickness was penetrated or that the well was drilled to the top of the red beds of Triassic age. The three wells are equipped with turbine pumps and 7½-horsepower electric motors. Well D-15 had a reported yield of 42 gallons a minute in 1946. In July 1949 the water level in well D-14 was reported to have been 59.7 feet below the land surface, which indicates that the saturated thickness was approximately 70 feet.

Well D-12, owned by the Crane County Commissioners Court, is about 800 feet southeast of the Gulf sandhills wells. It was drilled in 1953 to a depth of 165 feet. A test to determine its specific capacity was made on December 7, 1954. It had a drawdown of 43 feet after being pumped at 55 gallons a minute for 1 hour with a turbine pump driven by a 5-horsepower electric motor. The specific capacity thus was about 1.3 gallons a minute per foot of drawdown. The measured water level prior to pumping of the well was 56 feet below land surface, indicating a saturated thickness of about 109 feet. Analyses of water from D-12 and D-14 indicate that the quality of water from these wells is better than that of water now in use by the city of Crane.

City of Imperial.- In 1950, several wells were drilled for the city of Imperial on the K. P. Looney ranch, about 12 miles west of Crane and about 12 miles northeast of Imperial in Pecos County. The yields of the wells are reported to have decreased to such proportions as to require the drilling of additional wells. By 1954 a total of 10 wells had been drilled, numbered in this report E-68 through E-77. All but E-77 are in section 70, block X. The wells range in depth from 164 to 225 feet and yield water from sands of Triassic age. Logs are available for 6 of the wells, in which the thicknesses of the alluvium range from 20 to 45 feet and average 33 feet. The water level in well E-70 is reported to have been 64 feet below the land surface in December 1950, indicating a saturated thickness of about 21 feet. The measured depths to water in wells E-76 and E-77 in October 1954 were 75.1 and 60.4 feet below the land surface, respectively. Logs of the wells indicate that the alluvium was unwatered and that the wells were supplied with water from only the sands of Triassic age. Only five of the wells, E-69, E-72, E-73, E-74, and E-75, were in operation in the fall of 1954. The reported yields of the five wells ranged from about 9 to 35 gallons a minute and averaged about 19 gallons a minute. Total pumpage amounted to about 30,000 gallons of water a day. The water is delivered from the wells to Imperial by gravity flow through a 6-inch asbestos-cement pipe.

Chemical analysis of a composite sample of water from the wells shows that the water being pumped meets the usual municipal requirements except in hardness and fluoride content. Water from the sand of Triassic age in well E-76 was more highly mineralized than the composite sample, whereas the water in well E-77, also from the sand of Triassic age was of about the same quality.

QUALITY OF GROUND WATER

It is not possible to define exact limits of mineralization beyond which water cannot be used for particular purposes. Water used for domestic and municipal supplies, wherever possible, should conform to the standards specified by the United States Public Health Service (1946) for use on interstate carriers. These standards place the following limits on the more important minerals ordinarily found in solution:

	Parts per million
Iron and manganese (Fe + Mn)	0.3
Magnesium (Mg)	125
Chloride (Cl)	250
Fluoride (F)	1.5
Sulfate (SO ₄)	250
Dissolved solids should not exceed 500 ppm in water of good chemical quality. However, if such water is not available, a dissolved-solids content of 1,000 ppm may be permitted.	

Water containing large quantities of magnesium sulfate in solution (Epsom salt) has cathartic properties.

Calcium and magnesium are the principal constituents causing hardness in water.

Water having chloride in concentrations above a few hundred parts per million is salty to the taste.

Fluoride in concentrations exceeding 1.0 ppm may cause mottling of tooth enamel if used continuously by children during the period of formation of the permanent teeth. (Dean, 1936.) Because the incidence of mottling at 1.0 ppm is slight, the Public Health Service has set a limit of 1.5 ppm for water used on interstate carriers. Concentrations up to 1.0 ppm tend to inhibit tooth decay in children (Dean, 1938).

The presence of nitrate may indicate pollution from sewage, but high nitrate may also occur under harmless natural conditions, particularly in shallow wells. It is reported that nitrate in excess of about 45 ppm may cause cyanosis in infants (Maxcy in George and Hastings, 1951, p.2).

Chemical analyses of water from selected wells are given in table 6. They show a wide range in the quality of the water; the hardness ranges from 100 to 3,180 ppm, the sulfate from 6 to 2,410 ppm, and the chloride from 4 to 3,450 ppm. Nitrate ranges from less than 0.2 to 104 ppm but is generally less than 5 ppm. Thirty of the 48 analyses showed concentrations of fluoride in excess of 1.5 ppm.

ALLUVIUM

Water from sand and gravel in the alluvium throughout the sandhills is generally suitable for domestic and municipal use. Chemical analyses of 17 samples contained sulfate that ranged from 12 to 556 ppm and averaged 217; chloride ranged from 6 to 120 ppm and averaged 63; and dissolved solids ranged from 224 to 1,100 ppm and averaged 626. Although the content of sulfate is somewhat greater than suggested in the standards of quality, it is less than the amount

present in several public water supplies in Texas. A composite water sample from the Crane city water system had a hardness of 332 ppm and a sulfate content of 205 ppm, chloride of 56 ppm, and dissolved solids of 606 ppm. Wells owned by the Phillips Petroleum Corp. yielded water of excellent quality. An analysis of a composite sample from the Phillips Petroleum Corp.'s "East line" of wells shows 15 ppm of sulfate, 4 ppm of chloride, and 196 ppm of dissolved solids, and a hardness of 100 ppm. This is softer than most well water in west Texas.

WATER FROM ROCKS OF TRIASSIC AGE

Chemical analyses of water from wells in the sands of Triassic age show that the water contains more calcium and sodium sulfate than that from the alluvium, and that the quality varies considerably. A composite sample from the K. P. Looney, or Imperial city wells contained 229 ppm of sulfate, 135 ppm of chloride, and 779 ppm of dissolved solids and had a hardness of 273 ppm, whereas water from well E-69, of the group supplying the city of Imperial, was reported to be highly mineralized and was used only in emergencies. Test wells E-76 and E-77 were drilled during the investigation and are about 1 to 2 miles southwest of the original wells. An analysis of water from well E-76 shows that the water is not suitable for domestic use. (See table 6.) Analyses of water from six other wells, B-6, B-47, E-25, E-66, E-76, and E-77, yielding water from sands of Triassic age show that the sulfate content ranges from 48 to 960 ppm and averages 563, chloride ranges from 51 to 610 ppm and averages 326, and dissolved solids ranges from 277 to 2,710 ppm and average 1,778.

WATER FROM ROCKS OF PERMIAN AGE

Wells D-24 and E-53 were reported to yield water from the Rustler formation of Permian age. Analyses of water from these two wells suggest a considerable variation in the chemical character of water from the Rustler formation (see table 6), as has been observed elsewhere in the Pecos Valley. The Rustler is not known to yield potable water to wells in the sandhills or in the closely adjacent areas; however, in northern Pecos County and nearby areas, water of moderately satisfactory quality for stock and for irrigation has been encountered in or near the top of a brown dolomite in the formation, which commonly yields flows of "sulfur" (hydrogen sulfide) water. A few wells have penetrated the formation without encountering water-bearing beds (Dennis and Lang, 1941, p. 66).

CONCLUSIONS

The data obtained as a result of the ground-water investigation in the sandhills of Crane County during the latter part of 1954 indicate that the alluvial deposits are capable of yielding more water of potable quality than any other ground-water reservoir in the area. However, individual wells, even where spaced adequately from other wells, probably cannot yield more than 100 gallons per minute over long periods. Most of the wells now in use are being pumped at sustained rates of less than 100 gallons a minute. The practice of drilling additional wells to meet increasing demand has been followed by the city of Crane, and this procedure apparently is the most logical. Pumpage from wells in the alluvium has been heaviest in area "A", which comprises some 30 sections, or about 19,000 acres. Although some irregularities in the water table in and near area "A", which probably are due to heavy pumping, are shown on the contour map (fig. 6), there are no indications of overdevelopment.

Other data accumulated during the investigation indicate that the best potential source of supplemental supplies may be in the general vicinity of the Byrd-Frost wells about 16 miles west of Crane. However, a test-drilling program would be advisable for the selection of final locations, to be based on saturated thicknesses of the sand and the performance of test wells.

Wells that draw water from the underlying rocks of Triassic age generally can be expected to yield only small quantities of water because of the low permeability. The water is moderately to highly mineralized. Drillers' logs of oil wells and water wells throughout the area reveal the presence of water sands in the Triassic rocks at relatively shallow depths below the base of the alluvium, and many of the wells that draw from these sands have been deepened because of inadequate supplies in the alluvium above.

The water supply of the city of Imperial, in Pecos County, is obtained from sands of Triassic age beneath the sandhills in Crane County. This source, however, has not proved satisfactory. Although the quality of the water is relatively good, the yields are reported to have dropped off considerably since the wells were completed, about 1950. Replacement wells have been needed to meet the demand. During the investigation two test wells were drilled about 1 or 2 miles southwest of the well field in an attempt to expand the field. Both wells proved incapable of yielding adequate quantities of water, and the quality of water from one of the wells was not suitable for municipal use. On the basis of performance of the Imperial wells, and from data accumulated relative to the quality and quantity of water yielded to wells from sands of Triassic age in other parts of the sandhills, it seems rather conclusive that this source is not promising for water supplies suitable for municipal use; however, these rocks are important as a source of water for stock and industrial use.

The Rustler formation is not known to yield potable water to wells in the Crane sandhills or in the closely adjacent areas. Only a few wells in the sandhills yield water from this formation, and the quality of the water from 3 or 4 of the wells varies considerably. Although the water is rather high in calcium sulfate, the chloride generally is relatively low. In parts of nearby Pecos County, water from the Rustler has been used for stock and to some extent for irrigation. In parts of both Ward and Pecos Counties, adjacent to Crane County on the west and south, respectively, the Rustler is reported to be a probable source of water for irrigation. However, the occurrence of water in the formation has proved rather erratic, and predictions as to the quantity or quality of water at a given site are not possible.

In the sandhills of Crane County no wells were found that draw water from the Permian rocks underlying the Rustler formation. These rocks have been encountered in drilling for oil throughout the area, and well drillers almost invariably report only small yields, of highly mineralized water, from them.

REFERENCES

- BROADHURST, W. L., SUNDSTROM, R. W., and WEAVER, D. E., 1951, Public water supplies in western Texas: U. S. Geol. Survey Water-Supply Paper 1106, 168 p. Published also by Texas Board of Water Eng., 1949.
- CARTWRIGHT, L. D., Jr., 1930, Transverse section of Permian Basin, west Texas and southeast New Mexico: Am. Assoc. Petroleum Geologists Bull., v. 14, no. 8, p. 969-981.
- DARTON, N. H., 1928, "Red Beds" and associated formations in New Mexico, with an outline of the geology of the State: U. S. Geol. Survey Bull. 794, 356 p.
- DEAN, H. T., 1936, Chronic endermic dental fluorosis: Am. Med. Assoc. Jour., v. 107, p. 1269-72.
- _____, 1938, Endermic fluorosis and its relation to dental caries: Public Health Repts., v. 53, p. 1443-1452.
- DENNIS, P. E., and LANG, J. W., 1941, Pecos River Joint Investigation Part III, Water resources of the Pecos River Basin, Report B, Geology and ground water: Texas Board Water Eng. Mimeograph report.
- GEORGE, WILLIAM O., and HASTINGS, WARREN W., 1951, Nitrate in the ground water of Texas: Trans. American Geophysical Union, v. 32, no. 3, p. 450-456.
- SELLARDS, E. H., ADKINS, W. S., and PLUMMER, F. B., 1932, The geology of Texas: Texas Univ. Bull. 3232, v. 1, Stratigraphy.
- SELLARDS, E. H., and BAKER, C. L., 1934, The geology of Texas: Texas Univ. Bull. 3401, v. 2, Structural and economic geology.
- UNITED STATES PUBLIC HEALTH SERVICE, 1946, Drinking water standards: Public Health Repts., v. 61, no. 11, p. 371-384. Published also as Repr. 2697.

Table 4.- Records of wells in Crane County, Texas

Method of lift: A, airlift; C, cylinder; E, electric; G, gasoline; J, jet; T, turbine; W, windmill. Number indicates horsepower.

Use of water: D, domestic; Ind, industrial; N, not used; P, public supply; S, stock.

Well	Owner	Driller	Date completed	Depth of well (ft.)	Diameter of well (in.)	Water-bearing formation	Water level		Method of lift	Use of water	Remarks
							Below land-surface datum (ft.)	Date of measurement			
A-1	--	--	--	148	--	--	--	--	None	N	Seismograph shothole. See log.
A-2	Wilcox Oil & Gas Co.	--	--	7,221	--	--	--	--	None	N	Oil test. See log.
*A-3	McKnight Bros.	--	--	94	8	--	41.5	Nov. 17, 1954	C,W	S	
A-4	--	--	--	105	--	--	--	--	None	N	Seismograph shothole. See log.
*A-5	McKnight Bros.	Carl Hammett	--	120	7	--	46.0	Dec. 13, 1954	C,W	S	
*A-6	do.	--	Old	120	10	--	59.8	do.	C,W	S	
A-7	Gulf Oil Corp.	--	--	2,583	--	--	--	--	None	N	Oil test. See log.
A-8	Charles Edwards	--	1933	120	8	--	--	--	None	N	Casing: 10 $\frac{1}{2}$ -in. to 12 ft; 8 $\frac{5}{8}$ -in. to 40 ft. See log.
A-9	--	--	--	100	--	--	--	--	None	N	Seismograph shothole. See log.
A-10	--	--	--	100	--	--	--	--	None	N	Do.
A-11	--	--	--	220	--	--	--	--	None	N	Do.
*A-12	McKnight Bros.	Carl Hammett	--	120	--	--	66.7	Dec. 20, 1954	C,W	S	
A-13	Gulf Oil Corp.	--	--	6,258	--	--	--	--	None	N	Oil test. See log.
B-1	Kewanee Oil Co.	--	--	7,164	--	--	--	--	None	N	Do.
B-2	do.	--	--	--	--	--	--	--	None	N	Do.
B-3	M. F. Henderson	--	--	107	--	Rocks of Triassic age	83.4	Oct. 29, 1954	C,W	S	
B-4	Gulf Oil Corp.	Wayne Bower	1948	126	7	do.	82.6	do.	None	N	Reported yield, 30 gpm when drilled. Formerly supplied water for oil-well drilling rigs. See log.
B-5	Jay McGee	do.	1950	116	7	do.	--	--	C,W	S	Reported yield, 25 gpm when drilled. Reported water level, 80 ft below land surface when drilled. Pump set at 90 ft. See log.

a/ Water level reported by owner or driller.

* For chemical analyses, see table 6.

Table 4.-- Records of wells in Crane County--Continued

Well	Owner	Driller	Date completed	Depth of well (ft.)	Diameter of well (in.)	Water-bearing formation	Water level		Method of lift	Use of water	Remarks
							Below land surface datum (ft.)	Date of measurement			
*B-6	Gulf Oil Corp.	C & M Drilling Co.	1954	132	7	Rocks of Triassic age	--	--	T, G	Ind	Casing: 10½-in. to 20 ft; 7-in. from 0 to 132 ft; slotted from 92 to 122 ft. Pumping level measured 85.8 ft below land surface on Sept. 22, 1954. See log.
B-7	M. R. Henderson et al	--	--	73	6	Alluvium	65.8	Sept. 22, 1954	C, W	S	
B-8	do.	--	--	--	6	--	45.7	do.	C, W	S	
B-9	Gulf Oil Corp.	--	--	3,551	--	--	--	--	None	N	Oil test. See log.
B-10	Jay McGee	--	--	--	--	--	70.9	Sept. 30, 1954	C, W	S	
B-11	Gulf Oil Corp.	Wayne Bower	1948	136	9-5/8	Rocks of Triassic age	a/64	--	None	N	Casing: 13 5/8 in. to 20 ft; 9 5/8-in. to 136 ft; slotted 57 to 109 ft. Reported drawdown, 36 ft after bailing 4 hrs at approximately 72 gpm. See log.
B-12	do.	do.	1948	140	9-5/8	--	--	--	None	N	Casing: 13 5/8-in. to 20 ft; 9 5/8-in. from 0 to 139 ft; slotted 50 to 100 ft, 109 to 124 ft, 135 to 137 ft. Reported yield, 40 gpm when drilled. Formerly supplied water for oil-well drilling rigs. See log.
B-13	do.	do.	1945	200	--	Rocks of Triassic age	--	--	None	N	Casing: 13 5/8-in. to 20 ft. Reported yield, 5 gpm when drilled. See log.
B-14	do.	do.	1948	150	--	do.	--	--	None	N	Casing: 13 5/8-in. to 20 ft. Reported yield, 10 gpm when drilled. Hope plugged back from 150 ft to 87 ft. No increase in yield after shooting with dynamite at 62 ft. See log.
B-15	do.	--	--	3,665	--	--	--	--	None	N	Oil test. See log.
B-16	do.	--	--	9,925	--	--	--	--	None	N	Do.
B-17	do.	--	--	8,845	--	--	--	--	None	N	Do.
B-18	do.	C & M Drilling Co.	1953	120	7	Alluvium	61.6	Oct. 5, 1954	C, G	Ind	Casing: 12½-in. to 20 ft; 7-in. from 0 to 120 ft. Reported yield, 48 gpm when drilled. Supplies water for oil-well drilling rigs. See log.

Table 4.- Records of wells in Crane County--Continued

Well	Owner	Driller	Date completed	Depth of well (ft.)	Diameter of well (in.)	Water-bearing formation	Water level		Method of lift	Use of water	Remarks
							Below land surface datum (ft.)	Date of measurement			
B-19	R. F. Windfohr	--	--	105	8	--	58.6	Nov. 4, 1954	None	N	Standby well. Formerly supplied water for oil-well drilling rigs.
*B-20	Ewell McKnight	Carl Hammett	--	95	7	Alluvium	64.0	do.	C, W	S	
B-21	R. F. Windfohr	--	--	70	6	do.	57.3	do.	None	N	Standby well. Formerly supplied water for oil-well drilling rigs.
B-22	Gulf Oil Corp.	Wayne Bower	1947	352	13-5/8	--	--	--	None	N	Casing: 13 5/8-in. to 39 ft. Weak supply reported from 75 to 81 ft. See log.
B-23	do.	Damron Drilling Co.	1943	150	--	Rocks of Triassic age	76.0	Dec. 20, 1954	C, G	Ind	Supplies water for oil-well drilling rigs. See log.
B-24	do.	do.	1944	145	--	do.	--	--	C, G	Ind	Reported yield, 24 gpm when drilled. Supplies water for oil-well drilling rigs. See log.
B-25	do.	do.	1943	185	8	do.	a/85.4 a/81.8 a/92.3	Jan. 1948 July 1948 July 1949	C, G	Ind	Slotted casing from 75 to 166 ft. Water level measured periodically by owner. See log.
*B-26	do.	do.	1944	350	--	Alluvium and rocks of Triassic age	--	--	C, G	Ind	Supplies water for oil-well drilling rigs.
B-27	do.	Wayne Bower	1948	235	--	Rocks of Triassic age	--	--	None	N	Reported yield, 1 gpm at 223 ft. See log.
*B-28	W. E. Connell Estate	--	--	560	7	--	--	--	C, G, 118	Ind	Strong supply reported. Supplies water for oil-well drilling rigs. See log.
B-29	M. F. Henderson et al	--	--	74	7	--	64.8	--	C, W	S	
B-30	Jay McGee	--	--	--	--	--	50.3	Nov. 11, 1954	C, W	S	
B-31	Gulf Oil Corp.	Wayne Bower	--	--	--	--	--	--	T, E, 7½	D, Ind	Supplies water for gasoline plant and oil-field camp.
B-32	do.	do.	--	--	--	--	55.9	Sept. 28, 1954	T, E, 7½	D, Ind	Do.
B-33	do.	do.	--	--	--	--	--	--	T, E, 7½	D, Ind	Do.
B-34	do.	do.	--	--	--	--	--	--	T, E, 7½	D, Ind	Do.
B-35	do.	do.	1951	130	8	Alluvium and rocks of Triassic age	--	--	T, E, 7½	D, Ind	Casing: 22-in. to 57 ft; 8-in. from 0 to 130 ft. Reported yield, 40 gpm when drilled. Supplies water for gasoline plant and Gulf Oil Corp. camp. See log.

Table 4.- Records of wells in Crane County--Continued

Well	Owner	Driller	Date completed	Depth of well (ft.)	Diameter of well (in.)	Water-bearing formation	Water level		Method of lift	Use of water	Remarks
							Below land surface datum (ft.)	Date of measurement			
B-36	Gulf Oil Corp.	Wayne Bower	--	--	--	--	--	--	T, E, 7½	D, Ind	
B-37	Jay McGee	--	--	84	7	--	44.8	Nov. 11, 1954	C, W	S	
B-38	Magnolia Petroleum Co.	--	--	81	8	--	46.4	Sept. 28, 1954	None	N	Standby well. Formerly supplied water for oil-well drilling rigs.
B-39	Gulf Oil Corp.	Wayne Bower	1948	89	10½	--	--	--	None	N	Casing: 10½-in. to 29 ft. Deepened to present depth in 1949. Reported yield, 80 gpm after shooting with dynamite at 75 ft. See log.
B-40	do.	do.	1948	272	--	--	--	--	None	N	Reported yield, 4 gpm at 58 ft. See log.
B-41	do.	do.	1949	82	7	Alluvium	a/45	1949	T, E, 7½	D, Ind	Casing: 10½-in. to 10 ft; 7-in. from 0 to 82 ft. Reported yield, 114 gpm after shooting with dynamite at 78 ft. Pump set at 70 ft. Supplies water for gasoline plant and Gulf Oil Corp. camp. See log.
B-42	do.	do.	1949	98	7	do.	a/49	1949	T, F, 7½	D, Ind	Casing: 10½-in. to 32 ft; 7-in. from 0 to 98 ft. Reported yield, 114 gpm after shooting with dynamite. Supplies water for gasoline plant and Gulf Oil Corp. camp. See log.
*B-43	do.	do.	1948	92	7	do.	--	--	T, E, 7½	D, Ind	Casing: 10½-in. to 30 ft; 7-in. from 0 to 92 ft. Deepened to present depth in 1949. Reported yield, 80 gpm when drilled. See log.
B-44	do.	do.	1948	200	--	--	--	--	None	N	Weak supply reported. Hole filled. See log.
B-45	do.	do.	1949	87	8- 5/8	Alluvium	54.1 54.1	Sept. 27, 1954 Dec. 13, 1954	None	N	Casing: 22-in. to 45 ft; 8 5/8-in. from 0 to 56 ft. Reported yield, 40 gpm when drilled. See log.
B-46	do.	do.	1948	84	7	do.	a/42	1949	T, E, 7½	D, Ind	Casing: 7-in. from 0 to 84 ft. Deepened to present depth in 1949. Reported yield, 75 gpm when drilled. Supplies water for gasoline plant and Gulf Oil Corp. camp. See log.

Table 4.- Records of wells in Crane County--Continued

Well	Owner	Driller	Date completed	Depth of well (ft.)	Diameter of well (in.)	Water-bearing formation	Water level		Method of lift	Use of water	Remarks
							Below land surface datum (ft.)	Date of measurement			
*B-47	Gulf Oil Corp.	Wayne Bower	1954	700	8 5/8	Rocks of Triassic age	89.1	Nov. 4, 1954	None	N	Casing: 16-in. to 94 ft; 8 5/8-in. from 0 to 675 ft. Slotted from 546 to 644 ft. See log.
B-48	do.	do.	1948	80	7	Alluvium	a/45	1948	T,E, 7½	D,Ind	Casing: 10½-in. to 26 ft; 7-in. from 0 to 81 ft. Deepened to present depth in 1949. Reported yield, 78 gpm when drilled. See log.
B-49	Lone Star Gas Co.	--	--	80	--	--	--	--	None	N	Weak supply reported. Hole filled.
B-50	Gulf Oil Corp.	Wayne Bower	1949	84	4½	Alluvium	a/43	1949	T,E, 3	D,Ind	Casing: 4½-in. to 70 ft. Reported drawdown, 33 ft after pumping 19 min at 90 gpm. Supplies water for gasoline plant and Gulf Oil Corp. camp. See log.
B-51	Atlantic Oil & Refining Co.	--	1952	80	10	do.	44.9	Oct. 22, 1954	None	N	Standby well. Strong supply reported.
B-52	City of Crane	Damron Drilling Co.	--	80±	--	do.	--	--	T,E, 3	P	City well no. 1.
B-53	do.	do.	--	80±	--	do.	--	--	T,E, 3	P	City well no. 2.
B-54	do.	do.	--	80±	--	do.	--	--	--	--	City well no. 3.
*B-55	do.	Wayne Bower	1954	83	7	do.	a/42	Feb. 1954	T,E, 3	P	Casing: 12-in. to 20 ft; 7-in. from 0 to 83 ft; slotted from 50 to 78 ft. Gravel-walled with 5 yds pea gravel. Reported yield, 70 gpm by bail-test when drilled. See log.
B-56	do.	do.	1954	80	7	do.	--	--	T,E, 2	P	Casing: 10-in. to 20 ft; 7-in. from 0 to 80 ft. Reported yield, 50 gpm. Gravel-walled; See log.
B-57	do.	do.	1953	80	7	do.	a/40	Dec. 1954	T,E, 3	P	Casing: 10-in. to 20 ft; 7-in. from 0 to 80 ft; slotted from 45 to 80 ft. Reported yield, 50 gpm. Gravel-walled. See log.
B-58	do.	do.	1953	75	7	do.	--	--	None	N	Standby well. Reported yield, 40 gpm when drilled. City well no. 4. See log.

Table 4.- Records of wells in Crane County--Continued

Well	Owner	Driller	Date completed	Depth of well (ft.)	Diameter of well (in.)	Water-bearing formation	Water level		Method of lift	Use of water	Remarks
							Below land surface datum (ft.)	Date of measurement			
B-59	City of Crane	Wayne Bower	1953	81	7	Alluvium	--	--	T,E, 2	P	Casing: 10-in. to 20 ft; 7-in. from 0 to 81 ft. Reported yield, 120 gpm by bail-testing when drilled. Pump set at 70 ft. See log.
B-60	do.	do.	1953	85	7	do.	--	--	T,E, 3	P	Casing: 10-in. to 20 ft; 7-in. from 0 to 85 ft. Reported yield, 100 gpm by bail-test when drilled. Pumping level measured 53.0 ft below land surface on Sept. 20, 1954. See log.
B-61	Lone Star Gas Co.	--	--	80	--	--	--	--	None	N	Weak supply reported. Hole filled.
B-62	Gulf Oil Corp.	Wayne Bower	1948	402	--	--	--	--	None	N	Weak supply reported. See log.
B-63	do.	do.	1948	195	--	--	--	--	None	N	Do.
*B-64	W. N. Waddell	--	--	61	12	Alluvium	43.8	Sept. 27, 1954	C,W	S	Pumping level measured 59.7 ft on Sept. 27, 1954.
C-1	do.	--	--	75	--	do.	61.7	Nov. 3, 1954	C,W	S	
C-2	Gulf Oil Corp.	--	--	3,573	--	--	--	--	None	N	Oil test. See log.
C-3	Lone Star Gas Co.	--	--	90	--	--	--	--	None	N	Weak supply reported. Hole filled.
C-4	Clark Estate	--	--	--	--	--	55.4	Nov. 3, 1954	C,W	S	
C-5	Lone Star Gas Co.	--	--	87	--	--	--	--	None	N	Drilled as test hole. Reported yield, 100 gpm when drilled. Hole filled.
C-6	do.	--	--	107	--	--	--	--	None	N	Drilled as test hole. Reported yield, 90 gpm when drilled. Hole filled.
C-7	do.	--	--	103	--	--	--	--	None	N	Drilled as test hole. Reported yield, 45 gpm when drilled. Hole filled.
C-8	do.	--	--	73	--	--	--	--	None	N	Drilled as test hole. Weak supply reported. Hole filled.
C-9	do.	--	--	70	--	--	--	--	None	N	Drilled to top of red beds as test hole. Weak supply reported. Hole filled.
C-10	do.	--	--	110	--	--	--	--	None	N	Drilled as test hole. Weak supply reported. Hole filled.

Table 4.- Records of wells in Crane County--Continued

Well	Owner	Driller	Date completed	Depth of well (ft.)	Diameter of well (in.)	Water-bearing formation	Water level		Method of lift	Use of water	Remarks
							Below land surface datum (ft.)	Date of measurement			
C-11	Lone Star Gas Co.	--	--	103	--	--	--	--	None	N	Drilled as test hole. Weak supply reported. Hole filled.
C-12	Gulf Oil Corp.	Wayne Bower	1951	585	10 1/2	Rocks of Triassic age	196.7	Nov. 3, 1954	None	N	Casing: 10 1/2-in. to 15 ft. Standby well. Reported yield, 37 gpm by bail-test when drilled. Formerly supplied water for oil-well drilling rigs. See log.
*C-13	Phillips Petroleum Corp.	--	--	--	--	Alluvium	--	--	A	P, Ind	Supplies water for oil leases and oil-field camps.
C-14	do.	--	--	--	--	do.	--	--	A	P, Ind	Do.
C-15	do.	--	--	--	--	do.	--	--	A	P, Ind	Do.
C-16	Lone Star Gas Co.	--	--	90	--	do.	--	--	None	N	Drilled as test hole. Reported yield, 90 gpm when drilled. Hole filled.
C-17	Phillips Petroleum Corp.	--	--	--	--	do.	--	--	A	P, Ind	Supplies water for oil leases and oil-field camps.
C-18	do.	--	--	--	--	--	54.4 a/56.1	May 6, 1953 Sept. 1954	A	P, Ind	Supplies water for oil leases and oil-field camps. Water level measured at intervals by owner.
C-19	do.	--	--	--	--	--	--	--	A	P, Ind	Supplies water for oil leases and oil-field camps.
C-20	do.	--	--	--	--	--	--	--	A	P, Ind	Do.
C-21	do.	--	--	--	--	--	--	--	A	P, Ind	Do.
C-22	Gulf Oil Corp.	--	--	3,484	--	--	--	--	None	N	Oil test. See log.
C-23	do.	--	1940	183	6-5/8	Alluvium	51.4 51.4	Sept. 30, 1954 Dec. 16, 1954	None	N	Casing: 6 5/8-in. from 0 to 167 ft; 7-in. from 0 to 93 ft; slotted from 60 to 72 ft. Formerly supplied water for oil-well drilling rig.

Table 4.- Records of wells in Crane County--Continued

Well	Owner	Driller	Date completed	Depth of well (ft.)	Diameter of well (in.)	Water-bearing formation	Water level		Method of lift	Use of water	Remarks
							Below land surface datum (ft.)	Date of measurement			
C-24	Phillips Petroleum Corp.	--	1947	160	6-5/8	Alluvium	--	--	A	P, Ind	Casing: 6 5/8-in. from 0 to 160 ft; slotted from 66 to 94 ft. Supplies water for oil leases and oil-field camps. See log.
C-25	do.	--	--	167	6-5/8	do.	--	--	A	P, Ind	Casing: 6 5/8-in. from 0 to 167 ft; slotted opposite water sand above red beds. Pumping level measured 61.5 ft below land surface on Dec. 15, 1954. Supplies water for oil leases and oil-field camps.
C-26	do.	--	--	167	6-5/8	do.	--	--	A	P, Ind	Casing: 6 5/8-in. from 0 to 167 ft; slotted opposite water sand above red beds. Pumping level measured 69.0 ft below land surface on Dec. 15, 1954. Supplies water for oil leases and oil-field camps.
C-27	do.	--	--	167	6-5/8	do.	--	--	A	P, Ind	Casing: 6 5/8-in. from 0 to 167 ft; slotted opposite water sand above red beds. Supplies water for oil leases and oil-field camps.
C-28	do.	--	--	167	6-5/8	do.	--	--	A	P, Ind	Do.
*C-29	do.	--	--	167	6-5/8	do.	--	--	A	P, Ind	Do.
C-30	do.	--	--	166	6-5/8	do.	--	--	A	P, Ind	Casing: 6 5/8-in. from 0 to 166 ft; slotted opposite water sand above red beds. Supplies water for oil leases and oil-field camps.
C-31	do.	--	--	167	6-5/8	do.	--	--	A	P, Ind	Casing: 6 5/8-in. from 0 to 167 ft; slotted opposite water sand above red beds. Supplies water for oil leases and oil-field camps.
C-32	do.	--	--	166	10, 6-5/8	do.	a/62.8	Sept. 1954	A	P, Ind	Casing: 10-in. from 0 to base of water sand; 6 5/8-in. to 166 ft. Supplies water for oil leases and oil-field camps.
C-33	do.	--	--	161	10, 6-5/8	do.	--	--	A	P, Ind	Casing: 10-in. from 0 to base of water sand; 6 5/8-in. to 162 ft. Supplies water for oil leases and oil-field camps.

Table 4.- Records of wells in Crane County--Continued

Well	Owner	Driller	Date completed	Depth of well (ft.)	Diameter of well (in.)	Water-bearing formation	Water level		Method of lift	Use of water	Remarks
							Below land surface datum (ft.)	Date of measurement			
C-34	Phillips Petroleum Corp.	--	--	162	10, 6-5/8	Alluvium	--	--	-A	P, Ind	Casing: 10-in. from 0 to base of water sand; 6 5/8-in. to 162 ft. Supplies water for oil leases and oil-field camps.
C-35	do.	Bethel & Matthews	1947	150	8	do.	--	--	A	P, Ind	Casing: 8-in. from 0 to 150 ft. Supplies water for oil leases and oil-field camps. See log.
C-36	do.	--	--	163	10, 6-5/8	do.	--	--	A	P, Ind	Casing: 10-in. from 0 to base of water sand; 6 5/8-in. to 163 ft. Pumping level measured 63.9 ft below land surface on Dec. 15, 1954. Supplies water for oil leases and oil-field camps.
C-37	do.	--	--	160	10, 6-5/8	do.	58.6	Dec. 15, 1954	A	P, Ind	Casing: 10-in. from 0 to base of water sand; 6 5/8-in. to 160 ft. Supplies water for oil leases and oil-field camps.
C-38	do.	Bethel & Matthews	1947	150	8	do.	a/61.7	Sept. 1954	A	P, Ind	Casing: 8-in. from 0 to 150 ft. Water level measured periodically by owner. Supplies water for oil leases and oil-field camps. See log.
C-39	do.	--	--	160	10, 6-5/8	do.	---	--	A	P, Ind	Casing: 10-in. from 0 to base of water sand; 6 5/8-in. to 160 ft. Supplies water for oil leases and oil-field camps.
C-40	do.	--	--	162	10, 6-5/8	do.	--	--	A	P, Ind	Casing: 10-in. from 0 to base of water sand; 6 5/8-in. to 162 ft. Supplies water for oil leases and oil-field camps.
C-41	do.	--	--	168	10, 6-5/8	do.	57.4	Dec. 15, 1954	A	P, Ind	Casing: 10-in. from 0 to base of water sand; 6 5/8-in. to 168 ft. Supplies water for oil leases and oil-field camps.

Table 4.- Records of wells in Crane County--Continued

Well	Owner	Driller	Date completed	Depth of well (ft.)	Diameter of well (in.)	Water-bearing formation	Water level		Method of lift	Use of water	Remarks
							Below land surface datum (ft.)	Date of measurement			
C-42	Phillips Petroleum Corp.	--	--	162	10, 6-5/8	Alluvium	--	--	A	P, Ind	Casing: 10-in. from 0 to base of water sand; 6 5/8-in. to 162 ft. Supplies water for oil leases and oil-field camps.
C-43	do.	Bethel & Matthews	1947	160	10, 6-5/8	do.	<u>a/56.2</u> <u>a/58.3</u>	May Sept., 1953 1954	A	P, Ind	Casing: 10-in. from 0 to base of water sand; 6 5/8-in. to 160 ft. Water level measured at intervals by owner. Supplies water for oil leases and oil-field camps. See log.
C-44	do.	do.	1949	150	8	do.	--	--	A	P, Ind	Casing: 8-in. from 0 to 150 ft. Supplies water for oil leases and oil-field camps. See log.
C-45	do.	--	--	162	10, 6-5/8	do.	61.6	Dec. 15, 1954	A	P, Ind	Casing: 10-in. from 0 to base of water sand; 6 5/8-in. to 162 ft. Supplies water for oil leases and oil-field camps. Weak supply reported.
C-46	do.	--	--	179	10, 6-5/8	do.	--	--	A	P, Ind	Casing: 10-in. from 0 to base of water sand; 6 5/8-in. to 179 ft. Pumping level measured 54.3 ft on Dec. 15, 1954. Supplies water for oil leases and oil-field camps.
C-47	do.	--	--	172	10, 6-5/8	do.	--	--	A	P, Ind	Casing: 10-in. from 0 to base of water sand; 6 5/8-in. to 172 ft. Pumping level measured 55.6 ft on Dec. 15, 1954. Supplies water for oil leases and oil-field camps.
C-48	do.	--	--	--	2	--	63.2	Dec. 15, 1954	None	N	Formerly used by owner for water-level observations.
C-49	Gulf Oil Corp.	Wayne Bower	1951	121	22, 8-5/8	Alluvium	<u>a/58</u>	--	T, E, 7/8	Ind	Casing: 22-in. to 60 ft; 8 5/8-in. from 0 to 121 ft; slotted from 73 to 104 ft. Reported draw-down, 27 ft after bail-down at 37 gpm for 1 hr when drilled. See log.

Table 4.- Records of wells in Crane County--Continued

Well	Owner	Driller	Date completed	Depth of well (ft.)	Diameter of well (in.)	Water-bearing formation	Water level		Method of lift	Use of water	Remarks
							Below land surface datum (ft.)	Date of measurement			
C-50	Gulf Oil Corp.	Wayne Bower	1948	110	7, 5/8	Alluvium	a/45 a/60.3	Nov. 1948 Sept. 1954	None	N	Casing: 7-in. to 45 ft; 5 1/2-in. from 0 to 110 ft. Reported yield approximately 50 gpm when drilled. Formerly supplied water for oil-well drilling rig. See log.
C-51	Phillips Petroleum Corp.	--	--	--	--	--	a/54.3 a/61.1	May 1953 Sept. 1954	T, E, 5	P, Ind	Water level measured at intervals by owner. Supplies water for oil leases and oil-field camps.
C-52	do.	--	1953	105	7	Alluvium	a/55.5 a/58.6	Feb. 1954 May 1954	T, E, 5	P, Ind	Casing: 7-in. from 0 to 105 ft. Water level measured at intervals by owner. Supplies water for oil leases and oil-field camps.
C-53	do.	Bethel & Matthews	1954	108	--	do.	a/54.1	Sept. 1954	T, E, 5	P, Ind	Reported yield, 160 gpm when drilled. Supplies water for oil leases and oil-field camps. See log.
C-54	do.	--	--	--	--	--	--	--	T, E, 5	P, Ind	Supplies water for oil leases and oil-field camps.
C-55	do.	--	--	--	--	--	46.6	Sept. 30, 1954	T, E, 5	P, Ind	Do.
C-56	Gulf Oil Corp.	Carl Hammett	1948	115	7	Alluvium	--	--	T, G, 7 1/2	Ind	Reported yield, 52 gpm when drilled. Supplies water for oil-well drilling rigs. See log.
C-57	do.	Wayne Bower	1947	123	5 1/2	do.	--	--	T, E, 7 1/2	Ind	Casing: 5 1/2-in. from 0 to 123 ft. See log.
*C-58	--	--	--	--	--	--	51.2	Sept. 22, 1954	C, W	S	
C-59	Gulf Oil Corp.	Dixilyn Drilling Co.	1949	140	7	Alluvium	--	--	None	N	Casing: 7-in. from 0 to 71 ft. Reported yield, 35 gpm when drilled. Formerly supplied water for oil-well drilling rigs.
C-60	do.	Frank Haydon	1948	111	6-5/8	do.	--	--	T, E, 7 1/2	Ind	Casing: 6 5/8-in. from 0 to 111 ft. See log.
C-61	do.	Dixilyn Drilling Co.	1947	140	7	--	--	--	T, E, 7 1/2	Ind	Casing: 7-in. from 0 to 80 ft. Reported yield, approximately 85 gpm when drilled. See log.

Table 4.-- Records of wells in Crane County--Continued

Well	Owner	Driller	Date completed	Depth of well (ft.)	Diameter of well (in.)	Water-bearing formation	Water level		Method of lift	Use of water	Remarks
							Below land surface datum (ft.)	Date of measurement			
C-62	Gulf Oil Corp.	Carl Hammett	1948	115	7	Alluvium	<u>a</u> /60	Apr. 1947	T, E, 7½	Ind	Casing: 7-in. from 0 to 79 ft. Reported yield, approximately 30 gpm when drilled. See log.
C-63	do.	Dixilyn Drilling Co.	1947	120	6	do.	--	--	T, E, 7½	Ind	Casing: 6-in. from 0 to 60 ft. Reported yield, approximately 85 gpm when drilled. See log.
C-64	Texas State Highway Dept.	Wayne Bower	1948	90	7	do.	41.9 41.9 41.9 41.9	Sept. 16, 1954 Oct. 21, 1954 Nov. 17, 1954 Dec. 13, 1954	None	N	Casing: 7-in. from 0 to 87 ft. Reported yield, 80 gpm when drilled. Standby well. Formerly supplied water for road construction. See log.
C-65	City of Crane	Damron Drilling Co.	--	85±	--	do.	43.1	Dec. 13, 1954	T, E, 3	P	Measured drawdown 15 ft after pumping several hours at about 50 gpm. City well no. 5.
C-66	do.	do.	--	80±	--	do.	42.9	do.	T, E, 3	P	
C-67	Gulf Oil Corp.	Wayne Bower	1949	100	--	do.	--	--	None	N	Drilled as test hole. Weak supply reported. See log.
C-68	do.	do.	1949	100	--	do.	--	--	None	N	Drilled as test hole. Weak supply reported. Hole plugged. See log.
C-69	City of Crane	Damron Drilling Co.	--	80±	--	do.	--	--	T, E, 3	P	City well no. 8.
C-70	do.	do.	--	80±	--	do.	--	--	T, E, 3	P	City well no. 7.
*C-71	do.	do.	--	80±	--	do.	42.6 41.7	Sept. 25, 1954 Dec. 13, 1954	T, E, 3	P	City well no. 6.
C-72	Gulf Oil Corp.	Wayne Bower	1949	102	10½	do.	<u>a</u> /50	May 1949	None	N	Reported drawdown, 20 ft after pumping 14 hrs at 75 gpm. See log.
C-73	do.	do.	1949	118	4½	do.	<u>a</u> /52	May 1949	None	N	Casing: 4½-in. from 0 to 70 ft. Drilled as test hole. Reported drawdown, 20 ft after bailing 90 gpm when drilled. See log.
C-74	do.	Parker Drilling Co.	1948	130	6-5/8	do.	<u>a</u> /70	Nov. 1948	None	N	Casing: 8 5/8-in. to 34 ft; 6 5/8-in. from 0 to 128 ft. Standby well. Reported yield, about 50 gpm by bail-test when drilled. See log.

Table 4.- Records of wells in Crane County--Continued

Well	Owner	Driller	Date completed	Depth of well (ft.)	Diameter of well (in.)	Water-bearing formation	Water level		Method of lift	Use of water	Remarks
							Below land surface datum (ft.)	Date of measurement			
C-75	Gulf Oil Corp.	C & M Drilling Co.	1954	111	6-5/8	Alluvium	--	--	T, E, 7½	Ind	Casing perforated from 57 to 101 ft. Gravel-walled from top to bottom. See log.
C-76	do.	Wayne Bower	1951	107	6-5/8	do.	--	--	C, G	Ind	Casing: 6 5/8-in. to 107 ft; 2 joints slotted opposite water sand. Reported yield, 25 gpm when drilled. See log.
C-77	do.	do.	1947	190	7	do.	--	--	None	N	Casing: 7-in. to 100 ft; slotted from 80 to 100 ft. Reported yield, 28 gpm when drilled. Formerly supplied water for oil-well drilling rigs. See log.
C-78	do.	C & M Drilling Co.	1952	120	10½	do.	--	--	T, E, 7½	P, Ind	Casing: 10½-in. to 60 ft; slotted from 60 to 80 ft and 80 to 105 ft. Reported drawdown, 40 ft after pumping 2 hrs at 71 gpm. Gravel-walled with 10 yds pea gravel. Supplies water for oil leases and oil-field camps. See log.
C-79	do.	--	--	10,881	--	--	--	--	None	N	Oil test. See log.
C-80	do.	Parker Drilling Co.	1947	115	8-5/8, 6	Alluvium	a/65	Oct. 1947	None	N	Casing: 8 5/8-in. to 32 ft; 6-in. from 0 to 115 ft; slotted from 75 to 115 ft. Standby well. Reported yield, 45 gpm when drilled. Formerly supplied water for oil-well drilling rigs. See log.
C-81	do.	Wayne Bower	1947	100	7	do.	a/45	Dec. 1947	None	N	Casing: 7-in. to 100 ft; slotted from 60 to 100 ft. Formerly supplied water for oil-well drilling rigs. See log.
C-82	do.	do.	1949	107	10½	do.	a/55	May 1949	None	N	Casing: 10½-in. to 30 ft. Drilled as test hole. Tested with 6-in. 21-stage Pomona pump set at 88 ft. Reported drawdown, 28 ft after pumping 24 hrs at 90 gpm. See log.
C-83	do.	do.	1949	115	8-5/8	do.	a/49	July 1949	T, E, 7½	Ind	Casing: 8 5/8-in. to 115 ft. Reported yield, 50 gpm when drilled. See log.
C-84	do.	do.	1949	111	13-3/8	do.	a/50	July 1949	None	N	Casing: 13 3/8-in. to 20 ft. Reported yield, 21 gpm by bail-test when drilled. See log.

Table 4.- Records of wells in Crane County--Continued

Well	Owner	Driller	Date completed	Depth of well (ft.)	Diameter of well (in.)	Water-bearing formation	Water level		Method of lift	Use of water	Remarks
							Below land surface datum (ft.)	Date of measurement			
C-85	Gulf Oil Corp.	Wayne Bower	1949	108	7	Alluvium	50.5	Sept. 26, 1954	T, E, 7½	P, Ind	Casing: 7-in. to 108 ft; slotted from 34 to 108 ft. Reported yield, 53 gpm when drilled. Supplies water for oil leases and oil-field camps. See log.
C-86	do.	do.	1949	99	--	do.	a/50	May 1949	None	N	Drilled as test hole. Reported drawdown, 21 ft after bail-testing 3 hrs at 27 gpm. See log.
C-87	do.	do.	1949	100	10½	do.	--	--	None	N	Drilled as test hole. Reported yield, 32 gpm after bail-testing 1 hr at 32 gpm. See log.
C-88	do.	do.	1949	150	10½	do.	a/63	May 1949	None	N	Drilled as test hole. Reported yield, 35 gpm after bail-testing when drilled. See log.
C-89	do.	do.	1949	535	7	Alluvium & rocks of Triassic age	a/105	Apr. 1949	None	N	Drilled as test hole. Hole plugged back from 600 ft. Tested with 6-in. Pomona pump set at 338 ft. Reported yield, 24 gpm. See log.
C-90	do.	do.	1949	250	10½	do.	--	--	None	N	Drilled as test hole. Weak supply reported. Hole filled. See log.
C-91	do.	do.	1949	75	10½	Alluvium	--	--	None	N	Drilled as test hole. Reported yield, 10 gpm after bail-testing 6 hrs when drilled. Hole sealed. See log.
C-92	Magnolia Petroleum Co.	--	1939	412	15, 7	Alluvium & rocks of Triassic age	48.6	Dec. 18, 1954	None	N	Standby well. Formerly supplied water for oil-well rigs. See log.
C-93	--	--	--	120	--	--	--	--	None	N	Seismograph shothole. See log.
C-94	--	--	--	120	--	--	--	--	None	N	Do.
C-95	--	--	--	120	--	--	--	--	None	N	Do.
C-96	--	--	--	125	--	--	--	--	None	N	Do.
C-97	Kewanee Oil Co.	--	--	1,300	--	--	--	--	None	N	Oil test. See log.
*C-98	--	--	--	--	6	Alluvium	48.9	Sept. 26, 1954	C, W	S	Pumping level measured 53.8 ft on Sept. 26, 1954. Temp. 72°F.
C-99	Texas Pacific Coal & Oil Co.	--	--	2,598	--	--	--	--	None	N	Oil test. See log.

30

Table 4.-- Records of wells in Crane County--Continued

Well	Owner	Driller	Date completed	Depth of well (ft.)	Diameter of well (in.)	Water-bearing formation	Water level		Method of lift	Use of water	Remarks
							Below land surface datum (ft.)	Date of measurement			
D-1	Ted Weiner	Wayne Bower	1952	129	7	--	57.8	Oct. 29, 1954	None	N	Casing: 7-in. to 128 ft.; slotted from 88 to 128 ft. Reported yield, 55 gpm when drilled. See log.
*D-2	A. H. Scott Estate	--	--	58	7	Alluvium	50.0	do.	C, W	S	Casing: 7-in. to 6 ft. Reported yield, 7 gpm when drilled. See log.
D-3	Gulf Oil Corp.	B. A. Healy	1949	110	7	do.	--	--	None	N	Casing: 7-in. to 115 ft. Reported yield, 47 gpm when drilled. Gravel-walled. See log.
D-4	do.	Wayne Bower	1952	115	7	do.	a/55	Apr. 1952	None	N	Standby well. Formerly supplied water for oil-well drilling rigs.
*D-5	Jas. H. King	--	--	64	10	do.	52.1	Nov. 23, 1954	C, W	S	Oil test. See log.
D-6	Gulf Oil Corp.	--	--	--	8	--	59.2	Oct. 29, 1954	None	N	Supplies water for oil leases and oil-field camp. Reported yield, about 80 gpm when drilled. See log.
*D-7	Jas. H. King	--	1949	100	7	Alluvium	62.6	Nov. 23, 1954	C, W	S	Pump set at 125 ft. Reported yield, 35 gpm when drilled. Supplies water for oil leases and oil-field camp. See log.
D-8	Gulf Oil Corp.	--	--	6,317	--	--	--	--	None	N	Reported yield, 55 gpm. Supplies water for small community and for summer pool. Temp. 69°F. See log.
D-9	do.	Wayne Bower	1949	130	--	Alluvium	--	--	T, E, 7%	P, Ind	Pumping level measured 77.3 ft on Sept. 20, 1954. Supplies water for oil leases and oil-field camp.
D-10	do.	do.	1948	135	10 3/4	do.	a/55	May 1948	T, E, 7%	P, Ind	Measured drawdown, 43 ft after pumping 1 hr at 55 gpm. Supplies water for small community and for summer pool. Temp. 69°F. See log.
*D-11	do.	W. P. Holt	1934	136	6-5/8	Alluvium & rocks of Triassic age	--	--	T, E, 7%	P, Ind	Reported yield, 35 gpm when drilled. Supplies water for oil leases and oil-field camp. See log.
*D-12	Crane County	Wayne Bower	1953	165	7	Alluvium	55.4	Dec. 7, 1954	T, E, 5	P, Ind	Reported yield, 35 gpm when drilled. Supplies water for oil leases and oil-field camp. See log.
D-13	Gulf Oil Corp.	do.	1946	130	--	--	--	--	T, E, 7%	P, Ind	Reported yield, 35 gpm when drilled. Supplies water for oil leases and oil-field camp. See log.

Table 4.- Records of wells in Crane County--Continued

Well	Owner	Driller	Date completed	Depth of well (ft.)	Diameter of well (in.)	Water-bearing formation	Water level		Method of lift	Use of water	Remarks
							Below land surface datum (ft.)	Date of measurement			
*D-14	Gulf Oil Corp.	Wayne Bower	1946	130	--	Alluvium	a/59.7 a/58.5	Jan. 1948 Jan. 1949	T,E, 7½	P, Ind	Supplies water for oil leases and oil-field camp. Water-level measured semi-annually by owner.
D-15	do.	do.	1946	130	10½	do.	--	--	T,E, 7½	P, Ind	Supplies water for oil leases and oil-field camp. See log.
D-16	Jas. H. King	--	1942	100	--	do.	--	--	C,W	S	
D-17	do.	--	--	100	--	do.	--	--	C,W	S	
D-18	S. W. Estes	Jean Watkins	1902	100	--	do.	--	--	T,G, 96	Ind	No casing. Pump set at 74 ft. Reported yield, 75 gpm when drilled. Supplies water for oil leases.
D-19	do.	-- Jones	--	466	--	Alluvium & rocks of Triassic age	51.5	Nov. 1, 1954	None	N	No casing. Deepened from 100 to 466 ft.
D-20	Jas. H. King	--	Old	75	4	Alluvium	47.9	Nov. 23, 1954	C,W	S	
*D-21	do.	--	Old	100	--	do.	--	--	C,W	S	
*D-22	Ell Long	--	--	51	--	do.	45.2	Nov. 15, 1954	C,W	D,S	
*D-23	Gulf Oil Corp.	-- Canterbury	1954	550	--	Alluvium & Rustler formation	--	--	None	N	Drilled to supply water for oil-well drilling rig.
*D-24	W. N. Waddell	--	1941	461	4	Rustler formation	+ +	Apr. 2, 1941 Dec. 12, 1954	Flows	N	Supplies water for oil leases and road construction.
E-1	Gulf Oil Corp.	Wayne Bower	1947	120	--	Alluvium	57.3	Oct. 4, 1954	None	N	Weak supply reported. See log.
E-2	do.	--	--	4,510	--	--	--	--	None	N	Oil test. See log.
E-3	do.	Carl Hammett	1937	426	8½ 5/8, 7	Alluvium & Rustler formation	45.0	Oct. 4, 1954	C,G	Ind	Casing: 8 5/8-in. to 43 ft; 7-in. from 0 to 426 ft. Reported yield, 42 gpm when drilled. Supplies water for oil leases. See log.
E-4	do.	W. P. Holt	1936	145	8- 5/8, 7	--	--	--	None	N	Casing: 8 5/8-in. to 20 ft; 7-in. from 0 to 145 ft. Standby well. Reported yield, 15 gpm when drilled. See log.

Table 4.- Records of wells in Crane County--Continued

Well	Owner	Driller	Date completed	Depth of well (ft.)	Diameter of well (in.)	Water-bearing formation	Water level		Method of lift	Use of water	Remarks
							Below land surface datum (ft.)	Date of measurement			
E-5	Humble Oil & Refining Co.	F. C. Ingraham	1935	124	--	--	--	None	N	Formerly supplied water for oil-well drilling rigs. See log.	
E-6	do.	--	--	370	10 $\frac{1}{2}$, 6	--	--	None	N	Casing: 10 $\frac{1}{2}$ -in. to 22 ft; 6-in. from 0 to 198 ft. Reported yield, 15 gpm on Oct. 13, 1954. Hole plugged back from 370 to 200 ft. See log.	
E-7	do.	R. A. Barger	1940	377	8- 5/8	Alluvium & rocks of Triassic age	49.5	Oct. 4, 1954	None	N	Casing: 8 5/8-in. from 0 to 377 ft; slotted from 140 to 160 ft and from 328 to 367 ft. Reported yield, 48 gpm when drilled. See log.
E-8	American Liberty Oil Co.	--	1937	145	8	--	52.3	Sept. 18, 1954	None	N	Standby well. Formerly supplied water for oil-well drilling rigs.
E-9	Humble Oil & Refining Co.	F. C. Ingraham	1935	144	--	--	--	--	None	N	Casing: 6-in. to 127 ft. Reported yield, 21 gpm when drilled. See log.
*E-10	American Liberty Oil Co.	--	1937	130	8	--	45.0	Sept. 18, 1954	None	N	Formerly supplied water for oil-well drilling rigs.
E-11	do.	--	1937	140	8	--	57.5	do.	None	N	Do.
*E-12	Humble Oil & Refining Co.	--	1940	170	13, 9- 5/8	Alluvium & rocks of Triassic age	--	--	T,E, 5	P,Ind	Casing: 13-in. to 44 ft; 9 5/8-in. from 0 to 150 ft. Hole caved from 150 to 168 ft. Reported yield, 32 gpm when drilled. Supplies water for oil leases and oil-field camp. See log.
E-13	do.	O. F. Strippling	1940	162	13, 8- 5/8	do.	--	--	C,E	P,Ind	Casing: 13-in. to 19 ft; 8 5/8-in. from 0 to 150 ft; slotted from 75 to 150 ft. Hole caved from 150 to 162 ft. Reported yield, about 40 gpm when drilled. See log.
E-14	do.	S & S Drilling Co.	1937	420	10 $\frac{1}{2}$, 6	--	--	--	None	N	Casing: 10 $\frac{1}{2}$ -in. to 20 ft. Formerly supplied water for oil-well drilling rigs. See log.
E-15	Byrd & Frost	Earl Scarbrough	1943	172	8	Alluvium	62.9 72.1	Sept. 29, 1954 Dec. 7, 1954	None	N	Standby well. Red beds reported at 190 ft. Formerly supplied water for the city of Imperial.
E-16	do.	--	1941	220	8	do.	--	--	T,G, 35	D,Ind	Red beds reported at 190 ft. Supplies water for oil leases; formerly supplied water for the city of Imperial.

Table 4.- Records of wells in Crane County--Continued

Well	Owner	Driller	Date completed	Depth of well (ft.)	Diameter of well (in.)	Water-bearing formation	Water level		Method of lift	Use of water	Remarks
							Below land surface datum (ft.)	Date of measurement			
*E-17	Byrd & Frost	Earl Scarbrough	1943	154	8	Alluvium	70.3 69.3	Sept. 29, 1954 Dec. 7, 1954	T,G, 35	D, Ind	Casing: 8-in. from 0 to 154 ft; slotted from 114 to 154 ft. Drawdown, 30 ft on Sept. 29, 1954, after pumping 1 hr at 60 gpm. Formerly supplied water for the city of Imperial.
E-18	do.	--	1941	220	--	do.	--	--	T,G, 35	D, Ind	Pump set at 200 ft. Reported yield, 32 gpm when drilled. Formerly supplied water for the city of Imperial.
E-19	--	--	--	200	--	--	--	--	None	N	Seismograph shothole. See log.
E-20	Magnolia Petroleum Co.	--	1951	--	10	--	55.1	Oct. 21, 1954	None	N	Weak supply reported.
E-21	P. J. Lea	Magnolia Petroleum Co.	--	515	--	--	--	--	None	N	Formerly supplied water for oil-well drilling rigs. See log.
E-22	do.	do.	--	600	--	--	--	--	None	N	Do.
*E-23	do.	--	--	82	8	--	78.3	Oct. 29, 1954	C,W	S	
E-24	Gulf Oil Corp.	Wayne Bower	1948	205	--	--	--	--	None	N	Weak supply reported. See log.
*E-25	Jay McGee	do.	1948	259	10 $\frac{1}{2}$, 7	Rocks of Triassic age	115.1	Sept. 27, 1954	C,W	S	Reported yield, 4 gpm by bail-test; water sand from 220 to 244 ft. See log.
E-26	Lone Star Gas Co.	--	--	75	--	Alluvium	--	--	None	N	Drilled as test hole. Reported yield, 15 gpm when drilled.
*E-27	do.	--	--	73	--	do.	--	--	T,G	S, Ind	Reported yield, 100 gpm when drilled. Supplies water for gasoline plant.
E-28	Jay McGee	Wayne Bower	1949	68	10	do.	39.7	Sept. 27, 1954	None	N	Casing: 10-in. to 5 ft; open hole from 5 to 68 ft. Standby well; drilled as test hole. Reported yield, 80 gpm when drilled. See log.
E-29	Lone Star Gas Co.	--	--	72	10	do.	--	--	None	N	Casing: 10-in. to 70 ft. Drilled as test hole. Reported yield, 75 gpm when drilled.

Table 4.- Records of wells in Crane County--Continued

Well	Owner	Driller	Date completed	Depth of well (ft.)	Diameter of well (in.)	Water-bearing formation	Water level		Method of lift	Use of water	Remarks
							Below land surface datum (ft.)	Date of measurement			
*E-30	Lone Star Gas Co.	--	--	71	10	Alluvium	--	--	T,G	S,Ind	Casing: 10-in. to 71 ft. Gravel-walled with 6 yds of 5/8-in. gravel. Reported yield, 150 gpm when drilled. Supplies water for gasoline plant.
E-31	do.	--	--	80	--	do.	--	--	None	N	Drilled as test hole. Reported yield, 6 gpm when drilled.
E-32	do.	--	--	71	10	do.	43.2	Nov. 17, 1954	None	N	Standby well. Reported yield, 60 gpm when drilled.
E-33	do.	--	--	70	--	do.	--	--	None	N	Weak supply reported.
E-34	do.	--	--	70	--	do.	--	--	None	N	Reported yield, 3 gpm when drilled.
E-35	do.	--	--	75	10	do.	38.6	Nov. 17, 1954	T,G	S,Ind	Casing: 10-in. to 75 ft; gravel-walled. Reported yield, 163 gpm when drilled.
*E-36	P. J. Lea	--	--	80	10	--	50.0	Oct. 21, 1954	C,W	S	
E-37	do.	Magnolia Petroleum Co.	--	550	10	--	--	--	None	N	See log.
E-38	Lone Star Gas Co.	--	--	70	--	Alluvium	--	--	None	N	Drilled as test hole. Weak supply reported.
E-39	do.	--	--	70	--	do.	--	--	None	N	Do.
E-40	do.	--	--	60	--	do.	--	--	None	N	Do.
E-41	do.	--	--	70	--	do.	--	--	None	N	Do.
E-42	--	--	--	120	--	--	--	--	None	N	Seismograph shothole. See log.
E-43	P. J. Lea	Buck Kelton	--	80	--	Alluvium	--	--	C,W	S	
E-44	T. C. Barnsley	Wayne Bower	1952	89	6	do.	55.7	Oct. 21, 1954	C,W	S	Reported yield, 10 gpm by bail-test when drilled. See log.
E-45	P. J. Lea	--	--	43	--	do.	37.3	do.	C,W	S	
E-46	T. C. Barnsley	Wayne Bower	1952	138	--	Rocks of Triassic age	--	--	C,W	S	Weak supply reported at 92 ft.
E-47	--	--	--	160	--	--	--	--	None	N	Seismograph shothole. See log.
E-48	--	--	--	180	--	--	--	--	None	N	Do.

Table 4.- Records of wells in Crane County--Continued

Well	Owner	Driller	Date completed	Depth of well (ft.)	Diameter of well (in.)	Water-bearing formation	Water level		Method of lift	Use of water	Remarks
							Below land surface datum (ft.)	Date of measurement			
E-49	Humble Oil & Refining Co.	O. F. Stripling	1940	308	--	Alluvium	--	--	None	N	Hole filled. See log.
E-50	do.	K. P. Looney	1939	148	7	--	--	--	None	N	Casing: 7-in. to 145 ft; perforated from 88 to 110 ft. See log.
E-51	do.	do.	1939	178	13, 7	--	29.5	Oct. 4, 1954	None	N	Casing: 13-in. to 22 ft; 7-in. from 0 to 145 ft. Reported yield, 27 gpm when drilled. Caving water sands reported from 130 to 148 ft and 148 to 160 ft; red beds at 148 ft.
E-52	do.	R. A. Barger	--	319	--	--	--	--	None	N	Weak supply reported at 90 ft. Hole filled. See log.
*E-53	T. C. Barnsley	Wayne Bower	1952	243	16, 8	Rustler formation	7.8 8.4	Oct. 26, 1954 Dec. 5, 1954	C, W	S	Casing: 16-in. to 61 ft; 8-in. from 0 to 243 ft. Reported yield, 360 gpm when drilled. Test pump set at 70 ft. See log.
E-54	do.	do.	--	150	4	--	<u>u</u> /75	--	C, W	S	Reported yield, 15 gpm by bail-test when drilled. See log.
E-55	do.	do.	1951	160	8-5/8	Rocks of Triassic age	--	--	None	N	Weak supply reported from 41 to 48 ft; salt water reported from 152 to 156 ft. Hole filled. See log.
E-56	Gulf Oil Corp.	Damron Drilling Co.	1943	197	--	do.	--	--	None	N	Weak supply reported from 125 to 169 ft. See log.
E-57	T. C. Barnsley	Wayne Bower	--	105	10, 7	Alluvium	47.6	Oct. 26, 1954	C, G	Ind	Casing: 10-in. to 19 ft; 7-in. from 0 to 105 ft; perforated from 50 to 85 ft. Reported yield, 30 gpm by bail-test when drilled. Water reported from sands at 50 to 55 ft and 65 to 70 ft. See log.
E-58	do.	do.	1951	127	6-5/8	Alluvium & rocks of Triassic age	--	--	--	Ind	Casing: 6 5/8-in. to 14 ft; 6-in. from 0 to 100 ft. Reported yield, 150 gpm. Temp. 70°F. See log.
*E-59	do.	do.	1954	100	8-5/8, 6	Alluvium	45.6	Oct. 7, 1954	T, F, 10	D, Ind	Casing: 8 5/8-in. to 14 ft; 6-in. from 0 to 100 ft. Reported yield, 150 gpm. Temp. 70°F. See log.
E-60	do.	do.	--	--	--	--	44.6	Oct. 26, 1954	None	N	Standby well. Formerly supplied water for oil-well drilling rigs.

Table 4.-- Records of wells in Crane County--Continued

Well	Owner	Driller	Date completed	Depth of well (ft.)	Diameter of well (in.)	Water-bearing formation	Water level		Method of lift	Use of water	Remarks
							Below land surface datum (ft.)	Date of measurement			
E-61	Moore Bros.	--	--	6,829	--	--	--	--	--	--	Oil test. See cross section A-A.
E-62	T. C. Barnsley	Wayne Bower	1947	234	8-5/8, 4	--	64.0	Oct. 7, 1954	C,G	Ind	Casing: 8 5/8-in. to 16 ft.; 4-in. from 0 to 129 ft. Supplies water for oil leases. See log.
E-63	do.	do.	1953	785	8, 6	--	--	--	C,G	Ind	Casing: 8-in. to 56 ft.; 6-in. from 0 to 785 ft. Supplies water for oil leases. See log.
E-64	do.	do.	1954	716	8-5/8, 6-5/8	Rustler formation	--	--	T,G	Ind	Casing: 8 5/8-in. to 191 ft.; 6 5/8-in. from 0 to 716 ft. Reported dry hole from 0 to 240 ft; water sand from 702 to 710 ft. See log.
E-65	do.	do.	1953	210	5 1/2	Rocks of Triassic age	--	--	C,G	Ind	Casing: 5 1/2-in. from 0 to 210 ft; perforated from 90 to 210 ft. Reported yield, 27 gpm by bail-test when drilled. See log.
*E-66	do.	do.	1953	267	5 1/2	do.	--	--	C,G	Ind	Casing: 5 1/2-in. from 0 to 226 ft; perforated from 122 to 135 ft, and from 166 to 225 ft. Reported yield, 18 gpm by bail-test when drilled. See log.
*E-67	P. J. Lea	--	--	400 12, 8	12, 8	--	78.6	Oct. 22, 1954	C,W	S	
E-68	Looney Ranch	Wayne-Bower	1950	100	8	Rocks of Triassic age	--	--	None	N	Reported yield, 60 gpm by bail-test from water sand at 80 ft. Hole plugged back to 100 ft. See log.
E-69	do.	do.	1950	178	8-5/8	--	5/70	Oct. 1950	None	N	Standby well. Reported yield, 380 gpm when drilled; yield estimated to be 35 gpm on Oct. 13, 1954. Formerly supplied water for the city of Imperial. See log.
E-70	do.	do.	1950	195	--	Rocks of Triassic age	5/64	Dec. 1950	None	N	Reported yield, 25 gpm by bail-test when drilled. See log.

Table 4.- Records of wells in Crane County--Continued

Well	Owner	Driller	Date completed	Depth of well (ft.)	Diameter of well (in.)	Water-bearing formation	Water level		Method of lift	Use of water	Remarks
							Below land surface datum (ft.)	Date of measurement			
*E-71	Looney Ranch	Wayne Bower	1953	164	8 5/8, 7	Rocks of Triassic age	--	--	T, E, 3	P	Casing: 8 5/8-in. to 122 ft; 7-in. from 0 to 164 ft; perforated from 137 to 154 ft. Pump set at 160 ft. Reported yield, 30 gpm when drilled. Supplies water for the city of Imperial. See log.
E-72	do.	do.	1953	220	7	do.	--	--	T, E, 3	P	Supplies water for the city of Imperial.
*E-73	do.	do.	1950	176	8	--	--	--	T, E, 3	P	Casing: 8-in. from 0 to 176 ft; 32 ft perforated. Reported yield, 15 gpm by bail-test when drilled. Pump set at 168 ft. Supplies water for the city of Imperial. See log.
E-74	do.	do.	1953	220	7	--	--	--	T, E, 3	P	Casing: 7-in. from 0 to 220 ft. Pump set at 160 ft. Reported yield, 15 gpm when drilled. Supplies water for the city of Imperial.
E-75	do.	do.	1953	226	7	Rocks of Triassic age	--	--	T, E, 3	P	Casing: 7-in. from 0 to 169 ft. Reported yield, 2 gpm from 80 to 83 ft; 5 gpm from 105 to 110 ft; and 20 gpm from 160 to 165 ft. Supplies water for the city of Imperial. See log.
*E-76	do.	Robert Cleveland	1954	210	--	do.	75.1	Oct. 19, 1954	None	N	Drilled as test hole for the city of Imperial. Water sands from 93 to 101 ft and 181 to 193 ft. Reported yield, 55 gpm after bail-testing 31 minutes. See log.
*E-77	do.	do.	1954	200	--	do.	60.4	Oct. 26, 1954	None	N	Drilled as test hole for the city of Imperial. Yield estimated to be 32 gpm on Oct. 26, 1954. See log.
E-78	American Liberty Oil Co.	--	--	4,314	--	--	--	--	None	N	Oil test. See log.
E-79	Moore Bros.	--	--	8,013	--	--	--	--	None	N	Do.
E-80	Gulf Oil Corp.	--	--	4,365	--	--	--	--	None	N	Do.
F-1	--	--	--	-80	--	--	--	--	None	N	Seismograph shothole. See log.
*F-2	McElroy Ranch	Wayne Bower	--	52	--	Alluvium	45.4	Sept. 16, 1954	C, W	S	Formerly supplied water for road construction.

Table 4.- Records of wells in Crane County--Continued

Well	Owner	Driller	Date completed	Depth of well (ft.)	Diameter of well (in.)	Water-bearing formation	Water level		Method of lift	Use of water	Remarks
							Below land surface datum (ft.)	Date of measurement			
F-3	Lone Star Gas Co.	--	--	70	--	Alluvium	--	--	None	N	Drilled as test hole. Weak supply reported. Hole filled.
F-4	do.	--	--	70	--	do.	--	--	None	N	Do.
F-5	--	--	--	120	--	--	--	--	None	N	Seismograph shothole. See log.
F-6	--	--	--	70	--	--	--	--	None	N	Do.
F-7	--	--	--	70	--	--	--	--	None	N	Do.
F-8	Atlantic Oil & Refining Co.	--	--	80	8	Alluvium	--	--	T, E, 5	D, S, Ind	
F-9	City of Crane	W & Z Drilling Co.	1952	87	10 1/2, 8-5/8	do.	43.7 43.5	Sept. 23, 1954 Dec. 13, 1954	T, E, 5	P	Casing: 10 1/2-in. to 10 ft; 8 5/8-in. from 0 to 87 ft; 22 ft perforated. See log.
F-10	do.	do.	1952	72	13-5/8, 8-5/8	do.	45.1 45.1 44.3	Sept. 23, 1954 Oct. 19, 1954 Dec. 13, 1954	None	N	Not in use on Dec. 13, 1954. See log.
F-11	Atlantic Oil & Refining Co.	Damron Drilling Co.	1940	230	10 1/2	do.	--	--	T, E, 5	Ind	Casing: 10 1/2-in. to 44 ft. Reported yield, 18 gpm when drilled. Supplies water for oil leases. See log.
F-12	City of Crane	do.	1949	70	8	do.	--	--	None	N	Not in use on Sept. 15, 1954. See log.
F-13	do.	do.	1949	74	8	do.	--	--	T, E, 3	P	Reported yield, 50 gpm. See log.
F-14	do.	do.	--	80	--	do.	44.4 43.1	Sept. 22, 1954 Dec. 13, 1954	T, E, 3	P	Measured drawdown 2.12 ft after pumping 12 hours at 50 gpm on Sept. 24, 1954. See log.
F-15	do.	do.	1949	77	--	do.	--	--	T, E, 3	P	Reported yield, 50 gpm. See log.
F-16	do.	do.	1949	106	--	do.	--	--	T, E, 2	P	Do.
F-17	do.	do.	--	100	6	do.	--	--	T, E, 3	P	Casing: 6-in. from 0 to 110 ft. See log.
F-18	do.	do.	1949	91	--	do.	--	--	T, E, 3	P	Reported yield, 50 gpm. See log.
F-19	do.	do.	1949	75	8	do.	51.3 49.8	Sept. 23, 1954 Dec. 13, 1954	T, E, 5	P	Casing: 8-in. from 0 to 75 ft. Measured drawdown 5 ft after pumping 12 hrs at 50 gpm on Sept. 24, 1954. See log.

Table 4.- Records of wells in Crane County--Continued

Well	Owner	Driller	Date completed	Depth of well (ft.)	Diameter of well (in.)	Water-bearing formation	Water level		Method of lift	Use of water	Remarks
							Below land surface datum (ft.)	Date of measurement			
F-20	The Murphy Corp.	--	--	75	7	Alluvium	45.4	Dec. 20, 1954	None	N	
F-21	--	--	--	120	--	--	--	--	None	N	Seismograph shothole. See log.
F-22	--	--	--	70	--	--	--	--	None	N	Do.
F-23	Atlantic Oil & Refining Co.	--	--	65	8	Alluvium	50.1	Oct. 21, 1954	None	N	Not in use on Oct. 21, 1954.
F-24	do.	--	--	70	6	do.	49.3	do.	None	N	Do.
F-25	do.	--	--	70	8	do.	50.6	do.	None	N	Do.
F-26	do.	--	--	62	8	do.	51.9	do.	None	N	Do.
F-27	do.	Hines Water Well Co.	1943	115	8-5/8	do.	--	--	None	N	Casing: 8 5/8-in. to 20 ft. See log.
F-28	do.	--	--	100	7	do.	63.1	Oct. 19, 1954	None	N	Weak supply reported. See log.
F-29	do.	Bethel & Matthews	1945	100	7	do.	--	--	None	N	Yield reported insufficient for use. Hole filled. See log.
F-30	do.	--	--	100	10, 8-5/8	do.	--	--	C, E, 3	Ind	Pumping level measured 66.5 ft below land surface on Oct. 19, 1954. Yield estimated to be 15 gpm on Oct. 19, 1954. See log.
F-31	do.	--	--	70	8	do.	66.4	Oct. 19, 1954	C, E, 3	D, S, Ind	
F-32	do.	--	--	--	15, 8	do.	61.5	do.	None	N	Supply reported inadequate because of decrease in yield. Formerly supplied water for city of Crane.
F-33	do.	--	--	--	--	--	--	--	J, E	D, Ind	Yield estimated to be 15 gpm on Oct. 19, 1954.
F-34	do.	--	--	--	7	--	65.2	Oct. 19, 1954	C, E	N	Not in use on Oct. 19, 1954.
F-35	--	--	--	90	--	--	--	--	None	N	Seismograph shothole. See log.
F-36	--	--	--	80	--	--	--	--	None	N	Do.
F-37	--	--	--	120	--	--	--	--	None	N	Do.
F-38	--	--	--	130	--	--	--	--	None	N	Do.

Table 4.- Records of wells in Crane County--Continued

Well	Owner	Driller	Date completed	Depth of well (ft.)	Diameter of well (in.)	Water-bearing formation	Water level		Method of lift	Use of water	Remarks
							Below land surface datum (ft.)	Date of measurement			
*F-39	McElroy Ranch	--	--	--	7	--	48.2	Dec. 20, 1954	C,W	S	
F-40	Kewanee Oil Co.	--	--	1,143	--	--	--	--	None	N	Oil test. See log.
F-41	Amerada Oil Co.	Wayne Bower	1949	374	6	Rocks of Triassic age	--	--	C,G	N	Casing: 6-in. from 0 to 374 ft; perforated from 331 to 355 ft. Not in use on Dec. 5, 1954. Water reported unfit for domestic use. Reported yield, 55 gpm by bail-test when drilled. See log.
F-42	Kewanee Oil Co.	--	--	645	--	--	--	--	None	N	Oil test. See log.
F-43	do.	--	--	1,045	--	--	--	--	None	N	Do.
F-44	Gulf Oil Corp.	--	--	94	4	--	62.3	Dec. 18, 1954	C,G	N	Not in use on Dec. 18, 1954.
F-45	Tide Water Associated Oil Co.	J. F. Postelle	1939	104	6	--	--	--	None	N	Casing: 6-in. from 0 to 100 ft; perforated from 85 to 104 ft. Hole filled in above water level.
F-46	Shell Oil Co.	Wayne Bower	1954	450	7	Alluvium & rocks of Triassic age	111.6	Dec. 18, 1954	None	N	Casing: 7-in. from 0 to 575 ft; gravel-walled. Reported yield, approximately 11 gpm by bail-test when drilled. Formerly supplied water for oil-well drilling rig. See log.
*F-47	Humble Oil & Refining Co.	--	--	--	7	--	--	--	T,E	Ind	Supplies water for oil leases.
F-48	Tide Water Associated Oil Co.	E. L. Churchill	--	551	--	Rocks of Triassic age	--	--	None	N	Formerly supplied water for oil leases. Hole filled.
F-49	Sinclair Oil & Refining Co.	--	--	--	7	--	58.5	Dec. 2, 1954	C,E	N	Not in use on Dec. 2, 1954.
F-50	Tide Water Associated Oil Co.	Morris & Howell	1927	320	6-5/8	Rocks of Triassic age	74.8 75.4	Oct. 18, 1954 Dec. 16, 1954	None	N	Casing: 6 5/8-in. from 0 to 312 ft. Formerly supplied water for oil-well drilling rigs. See log.
F-51	do.	do.	1927	460	5-3/16	do.	--	--	None	N	Casing: 5 3/16-in. from 0 to 416 ft. Water sands from 200 to 210 ft; 250 to 260 ft; and 420 to 460 ft. Formerly supplied water for oil-field drilling rigs.

Table 4.- Records of wells in Crane County--Continued

Well	Owner	Driller	Date completed	Depth of well (ft.)	Diameter of well (in.)	Water-bearing formation	Water level		Method of lift	Use of water	Remarks
							Below land surface datum (ft.)	Date of measurement			
F-52	Gulf Oil Corp.	Wayne Bower	1954	700	10 1/2	Rocks of Triassic age	--	--	--	Ind	Casing: 10 1/2-in. to 15 ft. Water reported unfit for drinking. Reported yield, 6 gpm when drilled. See log.
F-53	do.	do.	1954	425	10 1/2, 7	Alluvium & rocks of Triassic age	--	--	--	Ind	Casing: 7-in. from 0 to 425 ft; perforated from 20 to 40 ft; 61 to 80 ft, 110 to 140 ft, 210 to 270 ft, 300 to 340 ft, and 370 to 415 ft. Reported yield, approximately 40 gpm by bail-test when drilled. Water reported unfit for drinking. See log.
F-54	do.	do.	1952	380	10 1/2, 7	--	--	--	--	Ind	Water reported unfit for drinking.
F-55	do.	do.	1952	397	10 1/2, 7	Alluvium & rocks of Triassic age	a/22	Jan. 1952	--	Ind	Casing: 10 1/2-in. to 19 ft; 7-in. from 0 to 397 ft; slotted from 46 to 79 ft, 123 to 169 ft, 189 to 212 ft, 236 to 257 ft, 279 to 300 ft, and 319 to 386 ft. Gravel-walled. Water reported unfit for drinking. See log.
F-56	do.	--	--	2,989	--	--	--	--	None	N	Oil test. See log.

a/ Water level reported by owner or driller.

* For chemical analyses, see table 6.

Table 5.--Drillers' logs of wells in Crane County, Tex.

Asterisk indicates altitude as reported by oil operator.

Thickness (feet)		Depth (feet)		Thickness (feet)		Depth (feet)	
Well A-1							
Owner: Seismograph shothole. Altitude of land surface, 2,752 feet.*							
Sand -----	5	5	Red beds -----	3	45		
Caliche -----	18	23	Shale, sandy, red -----	7	52		
Clay, sandy, red -----	15	38	Sandstone -----	68	120		
Sandstone, red -----	4	42	Red beds -----	28	148		
Well A-2, partial log							
Owner: Wilcox Oil & Gas Co. Altitude of land surface, 2,773 feet.							
Caliche -----	20	20	Rock, red, lime shells, and anhydrite -----	63	925		
Red beds, sand and shells --	89	109	Anhydrite -----	30	955		
Caliche and gravel -----	41	150	Rock, red -----	60	1,015		
Rock, red -----	190	340	Salt -----	40	1,055		
Sand, hard, and shale -----	40	380	Anhydrite -----	15	1,070		
Sand, hard, and anhydrite stringers -----	70	450	Salt -----	30	1,100		
Sand, hard, and shale -----	65	515	Anhydrite -----	10	1,110		
Rock, red -----	64	579	Salt and shale, red ----	30	1,140		
Rock, red, and shells -----	161	740	Total depth		7,221		
Rock, red, and anhydrite stringers -----	122	862					
Well A-4							
Owner: Seismograph shothole. Altitude of land surface, 2,738 feet.*							
Caliche and clay -----	14	14	Clay, sandy -----	37	68		
Sand -----	17	31	Red beds -----	37	105		

Table 5.--Drillers' logs of wells in Crane County--Continued

Thickness (feet)		Depth (feet)		Thickness (feet)		Depth (feet)	
Well A-7--partial log							
Owner: Gulf Oil Corp. Altitude of land surface, 2,707 feet.							
Soil -----	18	18	Anhydrite, gypsum, and				
Shale and shells -----	107	125	salt -----	112	1,037		
Gypsum -----	34	159	Anhydrite and salt -----	73	1,110		
Gypsum, shale, and shells --	71	230	Anhydrite, gypsum, and				
Red beds and gypsum -----	165	395	salt -----	136	1,246		
Red beds, gypsum and			Anhydrite and salt				
anhydrite -----	190	585	streaks -----	59	1,305		
Gypsum and red beds -----	19	604	Anhydrite, gypsum, and				
Red beds and shells -----	106	710	salt -----	138	1,443		
Shells -----	29	739	Anhydrite and lime -----	56	1,499		
Gypsum, shale, and salt ----	66	805	Anhydrite, lime shells,				
Anhydrite and lime shells --	70	875	and salt -----	76	1,575		
Anhydrite, gypsum, and red			Total depth		2,583		
beds -----	50	925					
Well A-8							
Owner: Charles Edwards. Altitude of land surface, 2,649 feet.*							
Sand, loose, light-brown ---	12	12	Sand and gravel, white,				
Sand, soft, yellow -----	8	20	water -----	3	85		
Sand, firm, light-yellow ---	27	47	Sand, firm, red, water	13	98		
Sand, firm, light-red -----	13	60	Sand, hard, red -----	22	120		
Sand, hard, light-red -----	22	82					
Well A-9							
Owner: Seismograph shothole. Altitude of land surface, 2,597 feet.*							
Sand -----	8	8	Sandstone -----	30	65		
Caliche -----	7	15	Sandstone, red -----	35	100		
Sand -----	20	35					
Well A-10							
Owner: Seismograph shothole. Altitude of land surface, 2,648 feet.*							
Sand -----	28	28	Sand and sandy clay ----	32	70		
Caliche -----	10	38	Clay, red -----	30	100		

Table 5.--Drillers' logs of wells in Crane County--Continued

Thickness (feet)		Depth (feet)		Thickness (feet)		Depth (feet)	
Well A-11							
Owner: Seismograph shothole. Altitude of land surface, 2,652 feet.*							
Sand -----	46	46	Sandstone, hard -----	6	78		
Clay, sandy, and sandstone -	26	72	Red beds and sandstone -	142	220		
Well A-13--partial log							
Owner: Gulf Oil Corp. Altitude of land surface, 2,693 feet.*							
Sand and gravel -----	100	100	Anhydrite and potash ---	66	963		
Red beds and gravel -----	70	170	Anhydrite and salt -----	110	1,073		
Red beds and shale -----	205	375	Salt and potash -----	62	1,135		
Shale and rock, red -----	218	593	Anhydrite -----	55	1,190		
Anhydrite and potash -----	90	683	Anhydrite and salt -----	125	1,315		
Anhydrite -----	62	745	Total depth -----		6,258		
Salt and anhydrite -----	36	781					
Anhydrite, potash and rock, red -----	116	897					
Well B-1--partial log							
Owner: Kewanee Oil Co. Altitude of land surface, 2,823 feet.*							
Red beds and shells -----	510	510	Red beds, salt and anhydrite -----	172	1,060		
Red beds, shells, and shale	205	715	Total depth		7,164		
Red beds and shells -----	173	888					
Well B-2--partial log							
Owner: Kewanee Oil Co. Altitude of land surface, 2,814 feet.*							
Sand and caliche -----	50	50	Shale, red -----	315	900		
Shale, red -----	50	100	Sand -----	10	910		
Sand, water -----	7	107	Rock, red -----	45	955		
Rock, red -----	25	132	Anhydrite and shale ---	35	990		
Red shale -----	338	470	Lime, hard -----	10	1,000		
Shale, sandy, red -----	10	480	Lime, sandy -----	5	1,005		
Sand, white -----	10	490	Shale, blue -----	5	1,010		
Lime, sandy, gray -----	10	500	Shale, red -----	10	1,020		
Shale, sandy, red -----	55	555	Anhydrite and salt -----	365	1,385		
Sand, red, water -----	30	585	Total depth unknown				

Table 5.--Drillers' logs of wells in Crane County--Continued

Thickness (feet)		Depth (feet)		Thickness (feet)		Depth (feet)	
Well B-4							
Owner: Gulf Oil Corp. Driller: Wayne Bower.							
Sand -----	27	27	Rock, sandy, and gravel	10	70		
Caliche -----	10	37	Sand, red -----	10	80		
Sand, red -----	18	55	Sand and gravel, hard --	26	106		
Sand, red, and gravel -----	5	60	Rock, red -----	20	126		
Well B-5							
Owner: Jay McGee. Driller: Wayne Bower.							
Sand -----	5	5	Sand, pink -----	6	81		
Caliche -----	20	25	Sand, red -----	14	95		
Sand, pink -----	20	45	Sand, red and gravel ---	17	112		
Sand, red -----	30	75	Rock, red -----	4	116		
Well B-6							
Owner: Gulf Oil Corp. Driller: C & M Drilling Co.							
Sand -----	55	55	Clay -----	8	110		
Clay, sandy -----	39	94	Sand and gravel -----	11	121		
Gravel -----	8	102	Rock, red -----	11	132		
Well B-9--partial log							
Owner: Gulf Oil Corp. Altitude of land surface, 2,754 feet.*							
Sand and caliche -----	120	120	Rock, red -----	185	955		
Red beds -----	75	195	Red beds and anhydrite -	155	1,110		
Rock, red -----	350	545	Salt and anhydrite -----	988	2,098		
Red beds -----	130	675	Anhydrite -----	202	2,300		
Rock, red, and shale -----	95	770	Total depth		3,551		

Table 5.--Drillers' logs of wells in Crane County--Continued

Thickness (feet)		Depth (feet)	Thickness (feet)		Depth (feet)
Well B-11					
Owner: Gulf Oil Corp. Driller: Wayne Bower.					
Sand -----	10	10	Sand and gravel -----	12	87
Caliche -----	10	20	Sand, red -----	12	99
Sand -----	1	21	Sand and gravel -----	10	109
Sand, pink -----	34	55	Rock, red -----	15	124
Sand and rock -----	9	64	Sand, red -----	6	130
Sand, red -----	11	75	Sand -----	6	136
Well B-12					
Owner: Gulf Oil Corp. Driller: Wayne Bower.					
Sand -----	7	7	Sand and gravel -----	6	80
Caliche, soft, white -----	9	16	Sand, red, and gravel --	10	90
Sand, brown -----	9	25	Sand, brown, and gravel	5	95
Sand, pink -----	30	55	Rock, red -----	14	109
Sand, red, and gravel -----	6	61	Sand, gray -----	15	124
Sand, pink, and gravel -----	8	69	Rock, red -----	16	140
Sand, red -----	5	74			
Well B-13					
Owner: Gulf Oil Corp. Driller: Wayne Bower.					
Sand -----	12	12	Sand, dark-gray -----	12	104
Caliche -----	12	24	Rock, red -----	20	124
Sand rock -----	2	26	Sand, red, caving -----	21	145
Sand, brown -----	14	40	Rock, red -----	5	150
Sand, red -----	10	50	Sand, dark-gray -----	20	170
Sand, pink -----	15	65	Shale, gray -----	6	176
Sand and gravel -----	8	73	Sand, gray -----	5	181
Rock, red -----	13	86	Shale, red -----	11	192
Sand, red -----	6	92	Sand, gray -----	8	200

Table 5.--Drillers' logs of wells in Crane County--Continued

Thickness (feet)		Depth (feet)		Thickness (feet)		Depth (feet)	
Well B-14							
Owner: Gulf Oil Corp. Driller: Wayne Bower.							
Sand -----	15	15	Sand, rock and shell ---	1	72		
Caliche -----	10	25	Sand and gravel -----	8	80		
Sand, brown -----	15	40	Sand, brown -----	15	95		
Sand, gray -----	5	45	Rock, red -----	16	111		
Sand, brown -----	15	60	Sand, red -----	32	143		
Sand and gravel -----	11	71	Rock, red -----	7	150		
Well B-15--partial log							
Owner: Gulf Oil Corp. Altitude of land surface, 2,782 feet.*							
Sand, gray -----	55	55	Shell, red -----	30	1,115		
Rock, red -----	330	385	Salt and shell -----	10	1,125		
Rock, sandy, red -----	130	515	Salt and rock, red -----	40	1,165		
Sand, water -----	35	550	Anhydrite -----	25	1,190		
Rock, red -----	15	565	Salt and rock, red -----	65	1,255		
Sand, water -----	20	585	Salt and potash -----	25	1,280		
Rock, red -----	367	952	Anhydrite -----	10	1,290		
Shale -----	20	972	Salt and rock, red -----	150	1,440		
Shell, red -----	52	1,024	Salt and potash -----	90	1,530		
Anhydrite -----	21	1,045	Salt -----	70	1,600		
Shell, red -----	15	1,060	Total depth -----		3,665		
Shale, blue -----	25	1,085					
Well B-16--partial log							
Owner: Gulf Oil Corp. Altitude of land surface, 2,772 feet.*							
Caliche -----	21	21	Anhydrite, gypsum, and salt -----	214	1,715		
Red beds -----	266	287	Anhydrite and salt -----	337	2,052		
Red beds and sand -----	93	380	Anhydrite -----	444	2,496		
Red beds -----	516	896	Anhydrite, gypsum, and salt -----	92	2,588		
Red beds and anhydrite -----	402	1,298	Total depth -----		9,925		
Red beds, anhydrite, and gypsum -----	203	1,501					

Table 5.--Drillers' logs of wells in Crane County--Continued

Thickness (feet)		Depth (feet)		Thickness (feet)		Depth (feet)	
Well B-17--partial log							
Owner: Gulf Oil Corp. Altitude of land surface, 2,695 feet.*							
Sand -----	30	30	Anhydrite -----	111	901		
Sand and caliche -----	215	245	Anhydrite and salt -----	656	1,557		
Red beds -----	85	330	Anhydrite and gypsum ---	66	1,623		
Rock, red -----	300	630	Total depth		8,845		
Anhydrite and rock, red ----	160	790					
Well B-18							
Owner: Gulf Oil Corp. Driller: C & M Drilling Co.							
Sand -----	68	68	Sand, water -----	17	103		
Sand and gravel, water -----	6	74	Sandstone, water -----	12	115		
Rock, sandy, red -----	12	86	Rock, red -----	5	120		
Well B-22							
Owner: Gulf Oil Corp. Driller: Wayne Bower.							
Sand -----	38	38	Rock, sandy, red, and				
Sand and rock, sandy, red --	71	109	gypsum -----	51	305		
Rock, red -----	41	150	Gypsum and sand -----	30	335		
Red beds -----	50	200	Shale, sand, gypsum and				
Red beds and sand shells ---	54	254	rock, red -----	17	352		
Well B-23							
Owner: Gulf Oil Corp. Driller: Damron Drilling Co.							
Sand -----	15	15	Sand, red, water -----	15	105		
Caliche, white -----	15	30	Sand, hard, red -----	40	145		
Red beds -----	55	85	Rock, red -----	5	150		
Sand, fine, water -----	5	90					

Table 5.--Drillers' logs of wells in Crane County--Continued

Thickness (feet)		Depth (feet)		Thickness (feet)		Depth (feet)	
Well B-24							
Owner: Gulf Oil Corp. Driller: Damron Drilling Co.							
Sand -----	12	12	Red beds -----	24	112		
Caliche -----	46	58	Sand, water -----	8	120		
Red beds -----	21	79	Rock, red -----	5	125		
Sand, brown, water -----	9	88	Sand, red -----	20	145		
Well B-25							
Owner: Gulf Oil Corp. Driller: Damron Drilling Co.							
Sand -----	7	7	Red beds -----	54	133		
Caliche -----	52	59	Sand, red, water -----	42	175		
Red beds -----	11	70	Red beds -----	10	185		
Sand, fine, brown, water ---	9	79					
Well B-27							
Owner: Gulf Oil Corp. Driller: Wayne Bower.							
Sand -----	10	10	Rock, red, and sand ----	28	180		
Caliche -----	13	23	Rock, sandy, red -----	2	182		
Sand -----	12	35	Rock, red -----	31	213		
Sand and gravel -----	27	62	Sand -----	19	232		
Rock, red -----	66	128	Rock, red -----	3	235		
Sand -----	24	152					
Well B-28							
Owner: W. E. Connell Estate.							
Caliche -----	30	30	Shale, red -----	275	545		
Sand, red -----	230	260	Sand -----	15	560		
Lime -----	10	270					

Table 5.--Drillers' logs of wells in Crane County--Continued

Thickness (feet)		Depth (feet)		Thickness (feet)		Depth (feet)	
Well B-35							
Owner: Gulf Oil Corp. Driller: Wayne Bower.							
Sand -----	5	5	Sand, gravel, and caliche	3	70		
Sand -----	22	27	Gravel and clay -----	3	73		
Caliche -----	23	50	Sand, red -----	21	94		
Sand and caliche -----	10	60	Sand, and gravel -----	15	109		
Sand -----	7	67	Rock, red -----	21	130		
Well B-39							
Owner: Gulf Oil Corp. Driller: Wayne Bower.							
Sand -----	4	4	Sand and gravel -----	2	51		
Caliche -----	13	17	Sand -----	13	64		
Sand -----	23	40	Rock, red -----	25	89		
Sandstone -----	9	49					
Well B-40							
Owner: Gulf Oil Corp. Driller: Wayne Bower.							
Sand -----	12	12	Rock, soft, red -----	33	180		
Caliche -----	16	28	Sand, hard, gray -----	2	182		
Sand, brown -----	22	50	Rock, soft, red -----	3	185		
Sand, pink and brown -----	8	58	Sand, shells, and rock,				
Sand and gravel -----	4	62	red -----	7	192		
Rock, red -----	14	76	Sand, hard, red -----	5	197		
Sand, red -----	6	82	Sand, hard, gray -----	15	212		
Sand and rock, red -----	24	106	Rock, soft, red -----	14	226		
Sand, hard -----	19	125	Sand, hard, gray -----	19	245		
Rock, soft, red -----	7	132	Sand and gravel -----	20	265		
Rock, sandy, red -----	15	147	Shale, soft, gray -----	2	267		
			Sand, hard, gray -----	5	272		

Table 5.--Drillers' logs of wells in Crane County--Continued

Thickness (feet)		Depth (feet)		Thickness (feet)		Depth (feet)	
Well B-41							
Owner: Gulf Oil Corp. Driller: Wayne Bower.							
Sand -----	3	3	Sand -----	3	56		
Caliche -----	19	22	Sand and gravel -----	6	62		
Sand -----	21	43	Rock, red -----	3	65		
Sandstone -----	2	45	Sand -----	2	67		
Sand and gravel -----	8	53	Rock, red -----	15	82		
Well B-42							
Owner: Gulf Oil Corp. Driller: Wayne Bower.							
Sand -----	4	4	Sand and gravel -----	23	62		
Caliche -----	18	22	Sand -----	16	78		
Sand -----	12	34	Rock, red -----	20	98		
Sandstone -----	5	39					
Well B-43							
Owner: Gulf Oil Corp. Driller: Wayne Bower.							
Sand -----	4	4	Sand -----	17	42		
Caliche -----	14	18	Sand and gravel -----	30	72		
Sand -----	6	24	Sand -----	7	79		
Sandstone -----	1	25	Rock, red -----	13	92		
Well B-44							
Owner: Gulf Oil Corp. Driller: Wayne Bower.							
Sand -----	2	2	Sand -----	18	110		
Caliche -----	15	17	Rock, sandy, red -----	2	112		
Sand -----	2	19	Rock, red -----	20	132		
Sand and gravel -----	17	36	Sand -----	21	153		
Rock, red -----	19	55	Rock, sandy, red -----	4	157		
Rock, sandy, red -----	3	58	Rock, red -----	11	168		
Rock, red -----	5	63	Sand -----	15	183		
Rock, sandy, red -----	5	68	Rock, red -----	13	196		
Rock, red -----	10	78	Rock, sandy, red -----	4	200		
Rock, sandy, red -----	14	92					

Table 5.--Drillers' logs of wells in Crane County--Continued

Thickness (feet)		Depth (feet)		Thickness (feet)		Depth (feet)	
Well B-45							
Owner: Gulf Oil Corp. Driller: Wayne Bower.							
Sand -----	3	3	Chert -----	3	47		
Caliche -----	20	23	Sand and gravel -----	16	63		
Sand -----	21	44	Rock, red -----	24	87		
Well B-46							
Owner: Gulf Oil Corp. Driller: Wayne Bower.							
Sand -----	4	4	Sand -----	1	43		
Caliche -----	17	21	Sand and rock -----	3	46		
Sand -----	20	41	Sand and gravel -----	17	63		
Rock -----	1	42	Rock, red -----	21	84		
Well B-47							
Owner: Gulf Oil Corp. Driller: Wayne Bower.							
Sand -----	4	4	Sand -----	15	415		
Caliche -----	11	15	Shale, sandy, blue -----	10	425		
Flint -----	21	36	Shale, brown -----	10	435		
Flint, broken -----	6	42	Rock, red -----	91	526		
Sand and gravel -----	30	72	Rock, sandy, red, and				
Rock, red -----	128	200	shale, blue -----	9	535		
Sand -----	30	230	Rock, red -----	20	555		
Rock, sandy, red -----	10	240	Sand, red -----	8	563		
Shale, brown -----	5	245	Sand, gray -----	27	590		
Sand, gray -----	50	295	Sand -----	8	598		
Rock, red -----	10	305	Rock, red -----	7	605		
Rock, sandy, red -----	40	345	Rock, sandy, red -----	5	610		
Rock, red -----	20	365	Rock, red -----	12	622		
Rock, sandy, red -----	15	380	Sand, brown -----	13	635		
Sand, gray -----	15	395	Rock, red -----	25	660		
Rock, red -----	5	400	Rock, sandy, red -----	40	700		

Table 5.--Drillers' logs of wells in Crane County--Continued

Thickness (feet)	Depth (feet)	Thickness (feet)	Depth (feet)
Well B-48			
Owner: Gulf Oil Corp. Driller: Wayne Bower.			
Sand ----- 2	2	Sand and gravel ----- 22	60
Caliche ----- 16	18	Rock, red ----- 20	80
Sandstone ----- 20	38		
Well B-50			
Owner: Gulf Oil Corp. Driller: Wayne Bower.			
Sand----- 5	5	Sand ----- 1	44
Caliche ----- 20	25	Sandstone ----- 3	47
Sand ----- 17	42	Sand and gravel ----- 20	67
Rock, flint ----- 1	43	Rock, red ----- 17	84
Well B-55			
Owner: City of Crane. Driller: Wayne Bower.			
Sand ----- 7	7	Sand and gravel ----- 14	74
Caliche ----- 20	27	Sand, brown ----- 4	78
Sand, brown ----- 16	43	Rock, red ----- 5	83
Sand, pink ----- 17	60		
Well B-56			
Owner: City of Crane. Driller: Wayne Bower.			
Sand ----- 5	5	Sand, white ----- 10	55
Caliche ----- 20	25	Sand, red ----- 9	64
Chert ----- 10	35	Sand and gravel ----- 11	75
Sand, brown ----- 10	45	Rock, red ----- 5	80

Table 5.--Drillers' logs of wells in Crane County--Continued

Thickness (feet)		Depth (feet)		Thickness (feet)		Depth (feet)	
Well B-57							
Owner: City of Crane. Driller: Wayne Bower.							
Sand -----	6	6	Sand, pink -----	22	62		
Caliche -----	24	30	Sand, red, and gravel --	13	75		
Sand, brown -----	10	40	Rock, red -----	5	80		
Well B-58							
Owner: City of Crane. Driller: Wayne Bower.							
Sand -----	5	5	Sand, chocolate-colored	4	56		
Caliche -----	13	18	Sand, brown -----	8	64		
Chert -----	7	25	Sand, red -----	6	70		
Caliche -----	22	47	Rock, red -----	5	75		
Sand -----	5	52					
Well B-59							
Owner: City of Crane. Driller: Wayne Bower.							
Sand -----	5	5	Sand, white -----	21	56		
Caliche, white -----	20	25	Sand, brown -----	12	68		
Chert, brown -----	2	27	Sand and gravel -----	7	75		
Caliche, white -----	8	35	Rock, red -----	6	81		
Well B-60							
Owner: City of Crane. Driller: Wayne Bower.							
Sand -----	3	3	Sand, brown -----	30	72		
Caliche -----	29	32	Rock, red -----	13	85		
Sand, white -----	10	42					

Table 5.--Drillers' logs of wells in Crane County--Continued

		Thickness (feet)	Depth (feet)			Thickness (feet)	Depth (feet)
Well C-2--continued							
Rock, sandy, red -----	35	748	Salt and potash -----	11	1,206		
Shale -----	21	769	Rock, red -----	5	1,211		
Rock, red -----	72	841	Salt -----	14	1,225		
Rock, sandy, red -----	12	853	Anhydrite -----	16	1,241		
Rock, red -----	162	1,015	Salt and anhydrite -----	17	1,258		
Shells and rock, red -----	77	1,092	Salt and potash -----	63	1,321		
Rock, red -----	28	1,120	Salt -----	9	1,330		
Anhydrite -----	5	1,125	Anhydrite -----	7	1,337		
Anhydrite, shells, and rock red -----	25	1,150	Anhydrite and salt -----	33	1,370		
Shale -----	10	1,160	Salt and potash -----	84	1,454		
Rock, red -----	8	1,168	Anhydrite and salt -----	47	1,501		
Salt and rock, red -----	27	1,195	Salt and potash -----	214	1,715		
			Total depth		3,573		
Well C-12							
Owner: Gulf Oil Corp. Driller: Wayne Bower.							
Sand -----	5	5	Rock, red -----	27	232		
Caliche -----	40	45	Shale, brown -----	128	360		
Red beds -----	41	86	Rock, red -----	30	390		
Rock, sandy, red -----	35	121	Sand, gray -----	15	405		
Shale, blue -----	9	130	Rock, red -----	128	533		
Rock, red -----	40	170	Sand, water -----	37	570		
Rock, sandy, red -----	10	180	Rock, red -----	15	585		
Sand -----	25	205					
Well C-22--partial log							
Owner: Gulf Oil Corp. Altitude of land surface, 2,710 feet.*							
Cellar -----	8	8	Sand -----	10	660		
Sand, white -----	37	45	Rock, red -----	10	670		
Sand, hard -----	5	50	Sand, brown -----	10	680		
Rock, red -----	10	60	Rock, red -----	5	685		
Sand, hard, red -----	15	75	Rock, sandy, red -----	45	730		
Rock, red -----	340	415	Shale, sandy -----	30	760		
Sand, gray -----	20	435	Rock, red -----	305	1,065		
Rock, red -----	215	650	Shale, red -----	140	1,205		

(Continued on next page)

Table 5.--Drillers' logs of wells in Crane County--Continued

Thickness (feet)		Depth (feet)		Thickness (feet)		Depth (feet)	
Well C-22--continued							
Shale, red, and anhydrite --	30	1,235	Salt, potash, and rock,				
Shale, blue -----	15	1,250	red -----	60	1,430		
Salt and rock, red -----	55	1,305	Salt and potash -----	360	1,790		
Salt and potash -----	35	1,340	Salt, anhydrite, potash,				
Anhydrite -----	10	1,350	and shale -----	40	1,830		
Potash -----	20	1,370	Total depth		3,484		
Well C-24							
Owner: Phillips Petroleum Corp.							
Sand -----	20	20	Sand, hard -----	7	79		
Caliche -----	20	40	No record -----	4	83		
Sand, hard -----	29	69	Red beds -----	77	160		
Sand, some water -----	3	72					
Well C-35							
Owner: Phillips Petroleum Corp. Driller: Bethel & Matthews.							
Sand -----	65	65	Red beds -----	70	150		
Gravel -----	5	70					
Gravel, shells, and clay,							
red -----	10	80					
Well C-38							
Owner: Phillips Petroleum Corp. Driller: Bethel & Matthews.							
Sand -----	18	18	Sand and gravel, water	13	78		
Caliche -----	7	25	Red beds -----	72	150		
Sand -----	40	65					

Table 5.--Drillers' logs of wells in Crane County--Continued

Thickness (feet)		Depth (feet)		Thickness (feet)		Depth (feet)	
Well C-43							
Owner: Phillips Petroleum Corp. Driller: Bethel & Matthews.							
Sand -----	15	15	Red beds -----	49	139		
Caliche -----	15	30	Sand and gravel, water--	15	154		
Sand -----	38	68	Red beds -----	6	160		
Sand and gravel -----	22	90					
Well C-44							
Owner: Phillips Petroleum Corp. Driller: Bethel & Matthews.							
Sand -----	18	18	Sand and gravel -----	14	84		
Caliche -----	22	40	Red beds -----	66	150		
Sand -----	30	70					
Well C-49							
Owner: Gulf Oil Corp. Driller: Wayne Bower.							
Sand -----	20	20	Sand and gravel -----	12	67		
Caliche -----	25	45	Rock, red -----	54	121		
Sand, brown -----	10	55					
Well C-50							
Owner: Gulf Oil Corp. Driller: Wayne Bower.							
Sand -----	18	18	Rock, red -----	10	80		
Caliche, sandy -----	27	45	Sand -----	12	92		
Clay, sandy -----	15	60	Sand and gravel -----	13	105		
Sand, water -----	5	65	Rock, red -----	5	110		
Sand -----	5	70					

Table 5.--Drillers' logs of wells in Crane County--Continued

Thickness (feet)		Depth (feet)		Thickness (feet)		Depth (feet)	
Well C-53							
Owner: Phillips Petroleum Corp.				Driller: Bethel & Matthews.			
Sand -----	15	15	Sand -----	10	65		
Sand and caliche -----	25	40	Sand, water -----	40	105		
Rock -----	15	55	Red beds -----	3	108		
Well C-56							
Owner: Gulf Oil Corp.				Driller: Carl Hammett.			
Sand -----	20	20	Sand and shale -----	20	80		
Caliche -----	20	40	Sand, water -----	20	100		
Sand -----	20	60	Red beds -----	15	115		
Well C-57							
Owner: Gulf Oil Corp.				Driller: Wayne Bower.			
Sand -----	40	40	Clay, sandy -----	11	93		
Caliche -----	2	42	Gravel -----	20	113		
Sand -----	40	82	Rock, red -----	10	123		
Well C-60							
Owner: Gulf Oil Corp.				Driller: Frank Haydon.			
Sand -----	20	20	Shale, sandy, and gravel	10	70		
Caliche, sandy -----	30	50	Sand and gravel -----	20	90		
Shale, sandy -----	10	60	Red beds and gravel ----	21	111		
Well C-61							
Owner: Gulf Oil Corp.				Driller: Dixilyn Drilling Co.			
Sand -----	25	25	Sand and gravel -----	40	115		
Caliche -----	25	50	Red beds -----	25	140		
Red beds -----	25	75					

Table 5.--Drillers' logs of wells in Crane County--Continued

Thickness (feet)		Depth (feet)		Thickness (feet)		Depth (feet)	
Well C-62							
Owner: Gulf Oil Corp. Driller: Carl Hammett.							
Sand -----	27	27	Sand, water -----	30	97		
Caliche -----	30	57	Sand and gravel, water -	10	107		
Sand -----	10	67	Shale, red -----	8	115		
Well C-63							
Owner: Gulf Oil Corp. Driller: Dixilyn Drilling Co.							
Sand -----	25	25	Red beds -----	50	90		
Caliche and rock red -----	15	40	Sand and gravel -----	30	120		
Well C-64							
Owner: Texas State Highway Department. Driller: Wayne Bower.							
Sand -----	10	10	Sand, brown -----	13	49		
Caliche, sandy -----	2	12	Gravel and sand, coarse	35	84		
Caliche, white -----	24	36	Rock, red -----	6	90		
Well C-67							
Owner: Gulf Oil Corp. Driller: Wayne Bower.							
Sand -----	2	2	Rock, red -----	14	58		
Caliche -----	26	28	Sand -----	4	62		
Chert -----	4	32	Rock, red -----	38	100		
Sand -----	12	44					
Well C-68							
Owner: Gulf Oil Corp. Driller: Wayne Bower.							
Sand -----	15	15	Sand and gravel -----	5	45		
Caliche -----	23	38	Rock, red -----	55	100		
Sand -----	2	40					

Table 5.--Drillers' logs of wells in Crane County--Continued

Thickness (feet)		Depth (feet)		Thickness (feet)		Depth (feet)	
Well C-72							
Owner: Gulf Oil Corp. Driller: Wayne Bower. Altitude of land surface, 2,622 feet.							
Sand -----	29	29	Sand and gravel -----	20	70		
Caliche -----	9	38	Sand -----	2	72		
Sand -----	2	40	Sand and gravel -----	10	82		
Chert -----	10	50	Rock, red -----	20	102		
Well C-73							
Owner: Gulf Oil Corp. Driller: Wayne Bower.							
Sand -----	22	22	Rock, red -----	2	63		
Caliche -----	19	41	Sand and gravel -----	35	98		
Sand -----	14	55	Rock, red -----	20	118		
Sand and gravel -----	6	61					
Well C-74							
Owner: Gulf Oil Corp. Driller: Parker Drilling Co.							
Sand -----	20	20	Sand and gravel -----	10	90		
Sand and caliche -----	10	30	Sand -----	10	100		
Caliche and shells -----	10	40	Shale -----	10	110		
Sand and caliche -----	10	50	Sand and gravel -----	10	120		
Sand -----	10	60	Shale and gravel -----	10	130		
Sand, water -----	20	80					
Well C-75							
Owner: Gulf Oil Corp. Driller: C & M Drilling Co.							
Sand -----	16	16	Sand, water -----	2	58		
Caliche -----	8	24	Gravel -----	22	80		
Lime, hard -----	22	46	Sand, water -----	5	85		
Sand and gravel -----	4	50	Gravel -----	16	101		
Sandstone -----	6	56	Rock, red -----	10	111		

Table 5.--Drillers' logs of wells in Crane County--Continued

Thickness (feet)		Depth (feet)		Thickness (feet)		Depth (feet)	
Well C-76							
Owner: Gulf Oil Corp. Driller: Wayne Bower.							
Sand -----	15	15	Sand, red -----	7	70		
Caliche -----	25	40	Sand and gravel -----	15	85		
Sand, red -----	20	60	Sand, red -----	10	95		
Gravel, water -----	3	63	Sand and red beds -----	12	107		
Well C-77							
Owner: Gulf Oil Corp. Driller: Wayne Bower.							
Sand -----	25	25	Caliche, sandy -----	10	50		
Caliche, sandy -----	7	32	Sand -----	50	100		
Sand -----	8	40					
Well C-78							
Owner: Gulf Oil Corp. Driller: C & M Drilling Co.							
Sand -----	33	33	Clay, sandy -----	12	92		
Caliche -----	15	48	Gravel -----	8	100		
Lime -----	13	61	Clay -----	10	110		
Sand -----	7	68	Clay, sandy -----	1	111		
Sand and gravel -----	9	77	Rock, red -----	9	120		
Clay and gravel -----	3	80					
Well C-79--partial log							
Owner: Gulf Oil Corp. Altitude of land surface, 2,659 feet.*							
Sand -----	30	30	Red beds -----	107	853		
Caliche -----	24	54	Rock, red, and anhydrite	290	1,143		
Sand -----	67	121	Anhydrite -----	29	1,172		
Sand and rock, red -----	129	250	Salt and anhydrite -----	225	1,397		
Rock, red -----	40	290	Salt, potash, and an-				
Rock, red, and lime -----	10	300	hydrite -----	368	1,765		
Rock, red -----	51	351	Anhydrite, salt streaks	95	1,860		
Rock, red, and lime -----	120	471	Anhydrite and salt -----	80	1,940		
Rock, red -----	59	530	Anhydrite, potash, salt				
Rock, red, and shells -----	211	741	streaks -----	60	2,000		
Rock, red -----	5	746	Total depth		10,881		

Table 5.--Drillers' logs of wells in Crane County--Continued

Thickness (feet)		Depth (feet)		Thickness (feet)		Depth (feet)	
Well C-80							
Owner: Gulf Oil Corp. Driller: Parker Drilling Co.							
Sand -----	30	30	Gravel and sand -----	10	80		
Caliche -----	10	40	Gravel, fine -----	10	90		
Caliche, sandy -----	10	50	Gravel, water -----	15	105		
Sand, brown -----	20	70	Red beds -----	10	115		
Well C-81							
Owner: Gulf Oil Corp. Driller: Wayne Bower.							
Sand -----	23	23	Shale -----	4	70		
Caliche -----	15	38	Sand and gravel -----	20	90		
Sand -----	7	45	Gravel -----	7	97		
Caliche, sandy -----	17	62	Rock, red -----	3	100		
Sand, water -----	4	66					
Well C-82							
Owner: Gulf Oil Corp. Driller: Wayne Bower. Altitude of land surface, 2,639 feet.*							
Sand -----	18	18	Sand and gravel -----	19	80		
Caliche -----	13	31	Rock, red -----	1	81		
Caliche and sand -----	9	40	Sand and gravel -----	6	87		
Sand -----	18	58	Rock, red -----	20	107		
Chert -----	3	61					
Well C-83							
Owner: Gulf Oil Corp. Driller: Wayne Bower.							
Sand -----	23	23	Sand and gravel -----	36	95		
Caliche -----	5	28	Sand and rock, red -----	11	106		
Caliche and sand -----	12	40	Rock, red -----	9	115		
Sand -----	19	59					

Table 5.--Drillers' logs of wells in Crane County--Continued

Thickness (feet)		Depth (feet)		Thickness (feet)		Depth (feet)	
Well C-84							
Owner: Gulf Oil Corp. Driller: Wayne Bower.							
Sand -----	16	16	Sand and gravel -----	39	89		
Caliche -----	7	23	Shale and rock, red ----	2	91		
Sand -----	27	50	Rock, red -----	20	111		
Well C-85							
Owner: Gulf Oil Corp. Driller: Wayne Bower.							
Sand -----	33	33	Sand, water -----	10	53		
Rock, red -----	10	43	Rock, red-----	55	108		
Well C-86							
Owner: Gulf Oil Corp. Driller: Wayne Bower. Altitude of land surface, 2,623 feet.*							
Sand -----	14	14	Chert -----	6	57		
Caliche -----	15	29	Sand -----	14	71		
Sand -----	7	36	Sand and gravel -----	8	79		
Caliche -----	4	40	Rock, red-----	20	99		
Sand and caliche -----	11	51					
Well C-87							
Owner: Gulf Oil Corp. Driller: Wayne Bower. Altitude of land surface, 2,633 feet.*							
Sand -----	15	15	Sand -----	18	58		
Caliche -----	5	20	Chert -----	1	59		
Sand -----	14	34	Sand and gravel -----	21	80		
Caliche -----	6	40	Rock, red -----	20	110		

Table 5.--Drillers' logs of wells in Crane County--Continued

Thickness (feet)		Depth (feet)		Thickness (feet)		Depth (feet)	
Well C-88							
Owner: Gulf Oil Corp. Driller: Wayne Bower. Altitude of land surface, 2,626 feet.*							
Sand -----	61	61	Sand and shale -----	5	129		
Sand and gravel -----	14	75	Rock, red-----	21	150		
Rock, red -----	49	124					
Well C-89							
Owner: Gulf Oil Corp. Driller: Wayne Bower. Altitude of land surface, 2,649 feet.*							
Sand -----	70	70	Sand, water -----	6	315		
Rock, red; water at 98 ft. -	34	104	Sand -----	11	326		
Sand -----	13	117	Sand and gravel -----	10	336		
Rock, red -----	41	158	Sand -----	8	344		
Sand -----	14	172	Rock, red -----	16	360		
Rock, red -----	50	222	Sand -----	12	372		
Sand -----	16	238	Rock, red -----	5	377		
Rock, red -----	9	247	Sand -----	12	389		
Shale -----	4	251	Rock, red -----	5	394		
Rock, red -----	5	256	Sand -----	46	440		
Sand -----	4	260	Rock, red -----	10	450		
Rock, red -----	8	268	Sand -----	12	462		
Sand -----	14	282	Rock, red -----	5	467		
Rock, red -----	20	302	Sand-----	7	474		
Sand -----	7	309	Rock, red -----	61	535		
Well C-90							
Owner: Gulf Oil Corp. Driller: Wayne Bower. Altitude of land surface, 2,665 feet.*							
Sand -----	65	65	Sand -----	22	210		
Rock, red -----	123	188	Rock, red -----	40	250		
Well C-91							
Owner: Gulf Oil Corp. Driller: Wayne Bower.							
Sand -----	50	50	Chert -----	4	64		
Sand and gravel -----	10	60	Rock, red -----	11	75		

Table 5.--Drillers' logs of wells in Crane County--Continued

Thickness (feet)		Depth (feet)		Thickness (feet)		Depth (feet)	
Well C-92							
Owner: Magnolia Petroleum Co.							
Sand -----	40	40	Rock, red -----	30	280		
Sand, caving -----	25	65	Shale, blue -----	20	300		
Sand, water -----	5	70	Rock, red -----	78	378		
Rock, red -----	25	95	Sand, water -----	12	390		
Shale, blue -----	5	100	Gravel, water -----	10	400		
Rock, red -----	125	225	Rock, red -----	12	412		
Shale, sandy -----	25	250					
Well C-93							
Owner: Seismograph shothole. Altitude of land surface, 2,625 feet.*							
Sand and caliche -----	45	45	Red beds -----	55	120		
Sandstone, hard -----	20	65					
Well C-94							
Owner: Seismograph shothole. Altitude of land surface, 2,630 feet.*							
Sand -----	70	70	Red beds -----	50	120		
Well C-95							
Owner: Seismograph shothole. Altitude of land surface, 2,610 feet.*							
Sand -----	45	45	Red beds -----	60	120		
Gravel -----	15	60					
Well C-96							
Owner: Seismograph shothole. Altitude of land surface, 2,636 feet.*							
Sand -----	80	80	Red beds -----	45	125		

Table 5.--Drillers' logs of wells in Crane County--Continued

Thickness (feet)		Depth (feet)		Thickness (feet)		Depth (feet)	
Well C-97							
Owner: Kewanee Oil Co. Altitude of land surface, 2,638 feet.*							
Sand -----	105	105	Rock, red -----	35	700		
Red beds -----	30	135	Sand, water -----	5	705		
Rock, red -----	150	285	Anhydrite and sand -----	15	720		
Sand, wtater -----	15	300	Sand -----	10	730		
Rock, red -----	95	395	Rock, red -----	10	740		
Sand, water -----	5	400	Sand, red -----	35	775		
Rock, sandy, red -----	30	430	Rock, red -----	30	805		
Sand -----	30	460	Rock, sandy, red -----	15	820		
Rock, red -----	20	480	Rock, red -----	185	1,005		
Sand, water -----	5	485	Red beds -----	15	1,020		
Rock, red -----	45	530	Rock, red -----	150	1,170		
Shale, blue -----	5	535	Anhydrite and rock, red	20	1,190		
Sand, gray -----	25	560	Rock, red -----	5	1,195		
Rock, red -----	50	610	Anhydrite -----	30	1,225		
Shale, red and blue -----	7	617	Rock, red, and anhydrite	20	1,245		
Rock, red -----	3	620	Shale, blue -----	10	1,255		
Sand -----	10	630	Red beds and anhydrite -	20	1,275		
Rock, red -----	25	655	Anhydrite and salt -----	25	1,300		
Sand, water -----	10	665					
Well C-99							
Owner: Texas Pacific Coal & Oil Co. Altitude of land surface, 2,688 feet.*							
No record -----	20	20	Red beds, anhydrite,				
Caliche -----	80	100	salt, and shells -----	450	2,030		
Rock, red, and red beds -----	96	196	Red beds, anhydrite and				
Anhydrite and red beds -----	326	522	salt -----	100	2,130		
Red beds and shells -----	123	645	Anhydrite and salt				
Red beds, shells, and an-			streaks -----	302	2,432		
hydrite -----	133	978	Anhydrite and salt -----	166	2,598		
Red beds and shells -----	602	1,580					

Table 5.--Drillers' logs of wells in Crane County--Continued

Thickness (feet)		Depth (feet)		Thickness (feet)		Depth (feet)	
Well D-1							
Owner: Ted Weiner. Driller: Wayne Bower.							
Sand -----	8	8	Sand, red -----	10	97		
Caliche -----	22	30	Sand, brown -----	15	112		
Sand, white -----	15	45	Sand, white -----	5	117		
Sand, red -----	31	76	Sand, red -----	5	122		
Sand, brown -----	11	87	Rock, sandy, red -----	7	129		
Well D-3							
Owner: Gulf Oil Corp. Driller: B. A. Healy.							
Sand -----	8	8	Sand, water -----	12	80		
Caliche -----	15	23	Sand -----	25	105		
Sand -----	45	68	Red beds -----	5	110		
Well D-4							
Owner: Gulf Oil Corp. Driller: Wayne Bower.							
Sand -----	20	20	Sand, brown -----	45	80		
Caliche -----	10	30	Sand -----	20	100		
Chert -----	5	35	Rock, red -----	15	115		
Well D-8--partial log							
Owner: Gulf Oil Corp. Altitude of land surface, 2,553 feet.*							
Sand, soft, white -----	60	60	Red beds -----	5	370		
Caliche, white -----	5	65	Anhydrite -----	20	390		
Red beds -----	40	105	Rock, soft, red -----	15	405		
Mud, red -----	15	120	Shale, blue -----	15	420		
Red beds -----	110	230	Anhydrite -----	5	425		
Red beds, sandy -----	55	285	Shale, blue -----	20	445		
Rock, sandy, red -----	50	335	Red beds -----	10	455		
Anhydrite -----	30	365	Rock, red -----	20	475		

(Continued on next page)

Table 5.--Drillers' logs of wells in Crane County--Continued

Thickness (feet)		Depth (feet)		Thickness (feet)		Depth (feet)	
Well D-8--continued							
Anhydrite and shale				Anhydrite -----	8		808
breaks, blue -----	10	485		Shale, blue -----	2		810
Anhydrite -----	10	495		Salt and anhydrite ----	5		815
Red beds -----	10	505		Salt and potash -----	20		835
Anhydrite -----	5	510		Anhydrite -----	10		845
Salt; top of salt at				Salt -----	80		925
510 ft. -----	5	515		Red beds and salt ----	20		945
Salt and potash -----	30	545		Anhydrite -----	25		970
Anhydrite -----	15	560		Anhydrite and salt ----	45	1,015	
Anhydrite and salt -----	70	630		Anhydrite -----	15	1,030	
Rock, soft, red -----	10	640		Salt -----	10	1,040	
Anhydrite -----	5	645		Anhydrite and salt ----	70	1,110	
Salt and anhydrite -----	35	680		Salt -----	30	1,140	
Salt and potash -----	120	800		Total depth -----		6,317	
Well D-9							
Owner: Gulf Oil Corp. Driller: Wayne Bower.							
Sand -----	58	58		Sand -----	15	124	
Sand and clay -----	7	65		Rock, red -----	6	130	
Sand and gravel -----	44	109					
Well D-10							
Owner: Gulf Oil Corp. Driller: Wayne Bower.							
Sand, white -----	13	13		Sand, yellow -----	13	68	
Sand, yellow -----	8	21		Sand and gravel -----	37	105	
Sand, white -----	8	29		Sand, brown -----	24	129	
Sand, yellow -----	25	54		Sand, white -----	4	133	
Caliche -----	1	55		Sand, brown -----	2	135	
Well D-11							
Owner: Gulf Oil Corp. Driller: W. P. Holt.							
Sand, white -----	12	12		Sand and gravel -----	40	105	
Sand, yellow -----	23	35		Sand, red -----	21	126	
Sand and caliche, white ----	30	65		Sand, hard, red -----	10	136	

Table 5.--Drillers' logs of wells in Crane County--Continued

Thickness (feet)		Depth (feet)		Thickness (feet)		Depth (feet)	
Well D-12							
Owner: Crane County. Driller: Wayne Bower.							
Sand -----	15	15	Sand, brown -----	22	72		
Caliche -----	15	30	Sand, soft -----	89	161		
Sand, brown -----	15	45	Sand, hard -----	3	164		
Sand, white -----	5	50	Rock, red -----	1	165		
Well D-15							
Owner: Gulf Oil Corp. Driller: Wayne Bower.							
Sand -----	15	15	Sand, water -----	64	125		
Caliche -----	20	35	Sand -----	5	130		
Sand, brown -----	26	61					
Well E-1							
Owner: Gulf Oil Corp. Driller: Wayne Bower.							
Sand -----	40	40	Sand -----	4	95		
Sand and gravel -----	15	55	Rock, red -----	12	107		
Sand and clay -----	19	74	Shale, sandy -----	5	112		
Clay -----	17	91	Rock, red -----	8	120		
Well E-2--partial log							
Owner: Gulf Oil Corp.							
Sand -----	53	53	Rock, red -----	9	145		
Sand and caliche -----	7	60	Shale, red -----	5	150		
Caliche -----	5	65	Red beds -----	10	160		
Caliche and sand, red -----	25	90	Rock, red -----	15	175		
Sand -----	8	98	Shale, sandy, red -----	25	200		
Sand, hard, white -----	7	105	Red beds -----	63	263		
Sand -----	5	110	Sand, red, water -----	5	268		
Sand, red -----	26	136	Red beds -----	104	372		
(Continued on next page)							

Table 5.--Drillers' logs of wells in Crane County--Continued

	Thickness (feet)	Depth (feet)		Thickness (feet)	Depth (feet)
Well E-2--continued					
Lime -----	8	380	Salt -----	25	735
Rock, red -----	4	384	Anhydrite -----	14	749
Lime -----	5	389	Salt and lime shells ---	18	767
Caliche -----	6	395	Anhydrite -----	11	778
Red beds -----	20	415	Salt and anhydrite -----	37	815
Mud, red -----	10	425	Salt -----	55	870
Lime and caliche -----	3	428	Anhydrite -----	20	890
Lime -----	32	460	Salt -----	15	905
Rock, red, and caliche -----	10	470	Anhydrite -----	10	915
Lime shells and anhydrite --	21	491	Salt -----	20	935
Anhydrite -----	4	495	Anhydrite -----	5	940
Salt and anhydrite -----	40	535	Lime, hard -----	5	945
Anhydrite, salt, and shells	25	560	Lime, chalky -----	30	975
Salt -----	9	569	Lime, gray -----	20	995
Anhydrite -----	6	575	Anhydrite -----	20	1,015
Anhydrite, salt, and potash	80	655	Lime -----	20	1,035
Salt -----	5	660	Anhydrite -----	5	1,040
Shale, blue -----	3	663	Salt -----	25	1,065
Anhydrite and salt -----	25	688	Anhydrite -----	5	1,070
Salt -----	12	700	Salt -----	45	1,115
Salt and potash -----	10	710	Total depth		4,510
Well E-3					
Owner: Gulf Oil Corp. Driller: Carl Hammett.					
Sand; water at 70 ft. -----	80	80	Red beds -----	22	372
Caliche -----	25	105	Shale, blue -----	16	388
Red beds -----	195	300	Sand, water -----	14	402
Anhydrite -----	40	340	Red beds -----	24	426
Shale -----	10	350			
Well E-4					
Owner: Gulf Oil Corp. Driller: W. P. Holt.					
Sand -----	25	25	Sand and gravel, water -	25	85
Sand and caliche -----	15	40	Sand, red -----	22	107
Sand, red -----	20	60	Red beds -----	38	145

Table 5.--Drillers' logs of wells in Crane County--Continued

Thickness (feet)		Depth (feet)		Thickness (feet)		Depth (feet)	
Well E-5							
Owner: Humble Oil & Refining Co. Driller: F. C. Ingraham.							
Sand -----	20	20	Sand, water -----	37	100		
Sand, white -----	20	40	Red beds -----	24	124		
Red beds -----	23	63					
Well E-6							
Owner: Humble Oil & Refining Co.							
Sand, gray -----	28	28	Lime, hard, gray -----	10	322		
Caliche -----	12	40	Lime, gray -----	9	331		
Sand, red -----	28	68	Clay, blue -----	6	337		
Sand, water -----	7	75	Rock, red -----	8	345		
Sand, red -----	35	110	Red beds -----	11	356		
Red beds -----	197	307	Sand, red -----	8	364		
Lime, gray -----	5	312	Sand, caving -----	6	370		
Well E-7							
Owner: Humble Oil & Refining Co. Driller: R. A. Basger.							
Sand -----	15	15	Gravel -----	7	170		
Sand, caving -----	3	118	Rock, red -----	14	184		
Sand, yellow -----	22	40	Red beds -----	16	200		
Gravel -----	15	55	Rock, red -----	30	230		
Red beds and gravel -----	15	70	Shale, pink -----	19	249		
Sand, red -----	5	75	Red beds -----	36	285		
Sand and gravel -----	5	80	No record -----	5	290		
Sand, red -----	25	105	Gravel -----	10	300		
Sand, red, and gravel -----	5	110	Mud, red -----	15	315		
Gravel -----	12	122	Red beds -----	5	320		
Shale, pink -----	3	125	Red beds and gypsum -----	5	325		
Sand, water -----	10	135	Red beds -----	22	347		
Rock, red -----	15	150	Gravel, water -----	21	368		
Rock, red and gravel -----	13	163	Rock, red -----	9	377		

Table 5.--Drillers' logs of wells in Crane County--Continued

Thickness (feet)		Depth (feet)		Thickness (feet)		Depth (feet)	
Well E-9							
Owner: Humble Oil & Refining Co. Driller: F. C. Ingraham.							
Sand -----	63	63	Sand, water -----	25	100		
Red beds -----	12	75	Red beds -----	44	144		
Well E-12							
Owner: Humble Oil & Refining Co.							
No record-----	44	44	Sand, red -----	55	148		
Sand, gray -----	41	85	Red beds -----	22	170		
Sand, gray, water -----	8	93					
Well E-13							
Owner: Humble Oil & Refining Co. Driller: O. F. Stripling.							
Sand, gray -----	63	63	Sand, gray, water -----	10	90		
Caliche, light-colored-----	12	75	Sand, gray, caving -----	45	135		
Sand -----	5	80	Red beds -----	27	162		
Well E-14							
Owner: Humble Oil & Refining Co. Driller: S & S Drilling Co.							
Sand, light-colored -----	32	32	Shell, sandy -----	10	312		
Caliche, light-colored -----	18	50	Red beds -----	4	316		
Red beds -----	40	90	Shell, sandy -----	19	335		
Shell, gray, water -----	1	91	Shale, white -----	5	340		
Sand -----	4	95	Clay, blue -----	2	342		
Sand, gray -----	10	105	Lime and shells -----	10	352		
Shell -----	20	125	Water -----	4	356		
Red beds -----	83	208	Red beds -----	12	368		
Shell, hard -----	7	215	Shell -----	2	370		
Shell -----	5	220	Red beds -----	30	400		
Red beds -----	35	255	Shale, blue -----	5	405		
Shell -----	10	265	Water -----	11	416		
Red beds -----	37	302	Shale, blue -----	4	420		

Table 5.--Drillers' logs of wells in Crane County--Continued

Thickness (feet)	Depth (feet)	Thickness (feet)	Depth (feet)
Well E-19			
Owner: Seismograph shothole. Altitude of land surface, 2,581 feet.*			
Sand and clay -----	90	90	Red beds -----
Red beds, hard, sandy -----	80	170	30 200
Well E-21			
Owner: P. J. Lea. Driller: Magnolia Petroleum Co.			
Sand -----	40	40	Sand, dry, hard -----
Caliche and sand, hard -----	90	130	20 290
Rock, red -----	110	240	Rock, red -----
Sand, water -----	20	260	120 410
Rock, red -----	10	270	Sand, hard -----
			50 460
			Sand, water -----
			55 515
Well E-22			
Owner: P. J. Lea. Driller: Magnolia Petroleum Co.			
Sand -----	10	10	Sand and rock, red -----
Caliche, hard -----	20	30	30 310
Red beds -----	60	90	Rock, red -----
Sand and gravel; little water	90	180	10 320
Rock, red -----	20	200	Sand and rock, red -----
Rock, red and sand -----	60	260	20 340
Rock, red -----	20	280	Rock, red -----
			180 520
			Sand, hard and rock, red
			50 570
			Sand, water -----
			30 600
Well E-24			
Owner: Gulf Oil Corp. Driller: Wayne Bower.			
Sand -----	5	5	Rock, red -----
Caliche -----	20	25	48 143
Sand and gravel -----	15	40	Sand, shell and rock,
Sand -----	16	56	red -----
Caliche -----	2	58	12 155
Caliche and gravel -----	2	60	Rock, red -----
Rock, sandy, red -----	10	70	13 168
Sand -----	20	90	Rock, sandy, red -----
Red beds -----	5	95	10 178
			Sand -----
			18 196
			Rock, red -----
			2 198
			Sand -----
			2 200
			Rock, red -----
			5 205

Table 5.--Drillers' logs of wells in Crane County--Continued

Thickness (feet)		Depth (feet)		Thickness (feet)		Depth (feet)	
Well E-25							
Owner: Jay McGee. Driller: Wayne Bower.							
Sand -----	1	1	Rock, sandy, red -----	19	184		
Caliche -----	23	24	Sand -----	4	188		
Sand and gravel -----	12	36	Rock, sandy, red -----	22	210		
Rock, red -----	35	71	Sand -----	12	222		
Sand and rock -----	4	75	Shells -----	2	224		
Rock, red -----	45	120	Sand and gravel -----	30	254		
Rock, sandy, red -----	10	130	Sand -----	1	255		
Rock, red, and shale, gray -	35	165	Rock, red -----	4	259		
Well E-28							
Owner: Jay McGee. Driller: Wayne Bower.							
Sand -----	2	2	Chert -----	6	32		
Caliche -----	22	24	Sand -----	4	36		
Sand -----	2	26	Sand and gravel -----	32	68		
Well E-37							
Owner: P. J. Lea. Driller: Magnolia Petroleum Co.							
Sand -----	30	30	Sand, hard, dry -----	30	210		
Rock, red -----	80	110	Sand and rock, red -----	40	250		
Sand, dry -----	20	130	Rock, red -----	270	520		
Rock, red -----	10	140	Sand, water -----	30	550		
Sand and rock, red -----	40	180					
Well E-42							
Owner: Seismograph shothole. Altitude of land surface, 2,583 feet.*							
Sand -----	30	30	Clay, blue, and sand ---	25	70		
Gravel -----	15	45	Red beds -----	50	120		

Table 5.--Drillers' logs of wells in Crane County--Continued

Thickness (feet)	Depth (feet)		Thickness (feet)	Depth (feet)
Well E-44				
Owner: T. C. Barnsley. Driller: Wayne Bower.				
Sand -----	15	15	Sand, gray -----	15
Caliche -----	20	35	Sand, brown -----	11
Rock, red -----	23	58	Rock, red -----	5
				73
				84
				89
Well E-46				
Owner: T. C. Barnsley.				
Sand -----	5	5	Rock, sandy, red -----	19
Caliche -----	30	35	Sand, gray -----	13
Chert, red -----	5	40	Rock, red -----	3
Rock, red -----	20	60	Sand, gray -----	22
Rock, sandy, red -----	30	90	Rock, red -----	1
Sand, gray -----	10	100		
				119
				132
				135
				157
				158
Well E-47				
Owner: Seismograph shothole. Altitude of land surface, 2,524 feet.*				
Sand -----	30	30	Sand, hard, red -----	100
Gravel -----	30	60		
				160
Well E-48				
Owner: Seismograph shothole. Altitude of land surface, 2,501 feet.*				
Sand and caliche -----	105	105	Red beds and sandstone	75
				180

Table 5.--Drillers' logs of wells in Crane County--Continued

Thickness (feet)		Depth (feet)		Thickness (feet)		Depth (feet)	
Well E-49							
Owner: Humble Oil & Refining Co.				Driller: O. F. Stripling.			
Sand -----	12	12	Sand -----	14	110		
Caliche -----	13	25	Red beds -----	170	280		
Sand -----	33	58	Sand, dry, gray -----	5	285		
Caliche -----	12	70	Shell -----	5	290		
Sand, water -----	10	80	Sand -----	6	296		
Caliche -----	16	96	Sand and shells -----	12	308		
Well E-50							
Owner: Humble Oil & Refining Co.				Driller: K. P. Looney.			
No record -----	65	65	Sand, water -----	15	115		
Sand, caving, water -----	5	70	Red beds, caving -----	15	130		
Sand, caving -----	30	100	Gravel, caving -----	18	148		
Well E-52							
Owner: Humble Oil & Refining Co.				Driller: R. A. Barger.			
Sand -----	25	25	Red beds -----	30	240		
Sand and gravel -----	7	32	Rock, red -----	25	265		
Sand, red, water -----	28	60	Gypsum -----	10	275		
Sand, red -----	12	72	Gravel -----	5	280		
Red beds -----	13	85	Sand and anhydrite -----	6	286		
Gravel; water at 90 ft. ----	9	94	Shale, blue -----	2	288		
Red beds -----	4	98	Red-bed breaks -----	21	309		
Gravel -----	7	105	Anhydrite -----	6	315		
Rock, red -----	105	210	Sand and gravel -----	4	319		
Well E-53							
Owner: T. C. Barnsley.				Driller: Wayne Bower.			
Caliche -----	20	20	Rock, sandy, red -----	173	225		
Sand, brown -----	10	30	Gypsum -----	9	234		
Sand, red -----	5	35	Sand, gray -----	9	243		
Rock, red -----	17	52					

Table 5.--Drillers' logs of wells in Crane County--Continued

Thickness (feet)		Depth (feet)	Thickness (feet)		Depth (feet)
Well E-54					
Owner: T. C. Barnsley. Driller: Wayne Bower.					
Sand -----	12	12	Sand, red -----	24	94
Caliche -----	8	20	Rock, red -----	33	127
Red beds -----	10	30	Sand, gray -----	7	134
Sand, brown -----	15	45	Sand, red -----	6	140
Sand, brown, and gravel ----	6	51	Rock, red -----	10	150
Rock, red -----	19	70			
Well E-55					
Owner: T. C. Barnsley. Driller: Wayne Bower.					
Sand -----	16	16	Sand, red -----	16	64
Caliche -----	14	30	Rock, red -----	88	152
Red beds -----	11	41	Sand; salty water -----	4	156
Sand, water -----	7	48	Rock, red -----	4	160
Well E-56					
Owner: Gulf Oil Corp. Driller: Damron Drilling Co.					
Sand -----	5	5	Rock, red -----	28	125
Caliche -----	35	40	Sand, hard -----	44	169
Rock, red -----	25	65	Rock, red -----	28	197
Sand, red -----	32	97			
Well E-57					
Owner: T. C. Barnsley. Driller: Wayne Bower.					
Sand -----	9	9	Sand, white -----	5	75
Sand and caliche -----	10	19	Clay -----	5	80
Sand -----	11	30	Sand, red -----	5	85
Caliche -----	20	50	Rock, red -----	20	105
Sand, brown -----	20	70			

Table 5.--Drillers' logs of wells in Crane County--Continued

Thickness (feet)		Depth (feet)		Thickness (feet)		Depth (feet)	
Well E-58							
Owner: T. C. Barnsley. Driller: Wayne Bower.							
Sand -----	26	26	Sand, brown -----	33	83		
Caliche -----	24	50	Sand, red -----	44	127		
Well E-59							
Owner: T. C. Barnsley. Driller: Wayne Bower.							
Sand -----	6	6	Sand, brown -----	20	70		
Caliche and sand -----	44	50	Sand and rock, red -----	30	100		
Well E-61--partial log							
Owner: Moore Bros. Altitude of land surface, 2,472 feet.							
Caliche -----	20	20	Rock, red -----	2	592		
Rock, red -----	40	60	Sand -----	3	595		
Sand, red -----	25	85	Rock, red -----	20	615		
Mud, red -----	5	90	Anhydrite -----	35	650		
Sand, red, water -----	15	105	Sand, red -----	10	660		
Rock, red -----	20	125	Anhydrite -----	15	675		
Red beds -----	25	150	Rock, red -----	5	680		
Sand, red, some water at 170 to 175 ft. -----	25	175	Salt -----	30	710		
Red beds -----	125	300	Salt and anhydrite -----	10	720		
Red beds, muddy -----	45	345	Rock, red -----	10	730		
Red beds -----	160	505	Lime -----	10	740		
Anhydrite -----	10	515	Anhydrite -----	15	755		
Mud, yellow -----	10	525	Salt, anhydrite, and potash -----	55	810		
Anhydrite -----	15	540	Salt and potash -----	50	860		
Rock, red -----	5	545	Anhydrite and salt -----	10	870		
Sand, water -----	5	550	Anhydrite -----	5	875		
Shale, blue -----	25	575	Rock, red -----	5	880		
Lime, sandy, gray -----	7	582	Lime, hard -----	20	900		
Slate, dark-colored -----	3	585	Salt and anhydrite -----	25	925		
Shale, blue -----	5	590	Salt and potash -----	60	985		

(Continued on next page)

Table 5.--Drillers' logs of wells in Crane County--Continued

Thickness (feet)		Depth (feet)		Thickness (feet)		Depth (feet)	
Well E-61--continued							
Salt and anhydrite -----	55	1,040	Anhydrite -----	10	1,120		
Anhydrite, hard -----	20	1,060	Anhydrite and salt -----	55	1,175		
Anhydrite, salt, and potash	20	1,080	Salt, potash and anhydrite	50	1,225		
Salt and potash -----	30	1,110	Total depth -----		6,829		
Well E-62							
Owner: T. C. Barnsley. Driller: Wayne Bower.							
Sand -----	6	6	Rock, red -----	3	104		
Sand, white -----	8	14	Sand, gray -----	2	106		
Caliche, hard -----	2	16	Sand, hard, brown -----	6	112		
Caliche, soft -----	9	25	Rock, red -----	3	115		
Red beds -----	45	70	Sand, brown -----	8	123		
Sandstone, brown -----	1	71	Sand, hard -----	14	137		
Red beds -----	2	73	Rock, red -----	3	140		
Sand -----	7	80	Sand, brown -----	32	172		
Sand, brown -----	5	85	Rock, red -----	22	194		
Rock, red -----	1	86	Sand, brown -----	6	200		
Sand, brown -----	5	91	Sand, hard, brown -----	30	230		
Sand, water -----	10	101	Rock, red -----	4	234		
Well E-63							
Owner: T. C. Barnsley. Driller: Wayne Bower.							
Sand -----	15	15	Shale, sandy, red -----	2	657		
Sand and caliche -----	15	30	Lime, sandy -----	10	667		
Sand, brown -----	65	95	Gypsum -----	18	685		
Sand, gray, water -----	50	145	Anhydrite -----	3	688		
Sand, red -----	65	210	Rock, red -----	7	695		
Sand, gray -----	15	225	Rock, sandy, red -----	10	705		
Rock, sandy, red -----	15	240	Shale, sandy, blue -----	17	722		
Sand, red -----	25	265	Limestone -----	7	729		
Rock, red -----	30	315	Shale, brown -----	6	735		
Rock, sandy, red -----	30	345	Sand -----	14	749		
Rock, red -----	125	470	Rock, red, and gypsum --	11	760		
Rock, sandy, red -----	65	535	Anhydrite and rock, red	10	770		
Rock, red -----	40	575	Anhydrite -----	5	775		
Rock, sandy, red, and gypsum	35	610	Shale, blue -----	3	778		
Rock, sandy, red -----	45	655	Anhydrite and shale, blue	7	785		

Table 5.--Drillers' logs of wells in Crane County--Continued

Thickness (feet)		Depth (feet)		Thickness (feet)		Depth (feet)	
Well E-64							
Owner: T. C. Barnsley. Driller: Wayne Bower.							
Sand -----	8	8	Shale, blue -----	5	325		
Caliche -----	22	30	Shale, red -----	120	445		
Sand, pink -----	10	40	Shale, red and blue ----	50	495		
Sand, red -----	15	55	Shale, red -----	120	615		
Rock, red -----	10	65	Anhydrite -----	10	625		
Sand, brown -----	25	90	Shale, red -----	25	650		
Rock, red -----	15	105	Anhydrite -----	10	660		
Sand, gray -----	15	120	Shale, red -----	7	667		
Rock, red -----	3	123	Anhydrite -----	13	680		
Sand and gravel, fine -----	17	140	Rock, red -----	7	687		
Sand, red -----	15	155	Sand, water -----	9	696		
Rock, sandy, red -----	36	191	Shale, red and blue ----	6	702		
Sand, red -----	16	207	Sand -----	8	710		
Rock, sandy, red -----	13	220	Sand, gray -----	5	715		
Sand, red -----	15	235	Shale, blue -----	1	716		
Rock, red -----	85	320					
Well E-65							
Owner: T. C. Barnsley. Driller: Wayne Bower.							
Sand -----	20	20	Sand, hard, red -----	23	108		
Caliche -----	10	30	Rock, red -----	7	115		
Sand, brown -----	43	73	Sand, gray -----	30	145		
Clay, yellow -----	2	75	Sand, red -----	5	150		
Rock, red -----	2	77	Sand, gray -----	50	200		
Sand, red -----	8	85	Sand, red -----	10	210		
Well E-66							
Owner: T. C. Barnsley. Driller: Wayne Bower.							
Sand -----	20	20	Sand, gray -----	22	169		
Caliche -----	5	25	Rock, red -----	2	171		
Sand, brown -----	60	85	Sand, red -----	25	196		
Sand, water -----	3	88	Sand, gray -----	26	222		
Sand, red -----	17	105	Rock, red -----	3	225		
Sand and gravel -----	23	128	Sand, red -----	40	265		
Sand, gray -----	14	142	Rock, red -----	2	267		
Shale, blue -----	5	147					

Table 5.--Drillers' logs of wells in Crane County--Continued

Thickness (feet)	Depth (feet)	Thickness (feet)	Depth (feet)		
Well E-68					
Owner: Looney Ranch. Driller: Wayne Bower.					
Sand -----	5	5	Sand and gravel -----	13	88
Sand, brown -----	15	20	Sand and gravel, hard --	12	100
Caliche, soft, white -----	20	40	Sand and gravel -----	10	110
Sand, brown -----	5	45	Sand, red -----	44	154
Caliche, soft, white -----	12	57	Sand, red, and rock, red	13	167
Sand, brown -----	16	73	Sand, hard, red -----	48	215
Sand and gravel, hard -----	2	75	Rock, sandy, red -----	3	218
Well E-69					
Owner: Looney Ranch. Driller: Wayne Bower.					
Sand -----	12	12	Sand, water -----	6	81
Sand, white -----	13	25	Sand and gravel, hard --	14	95
Sand, brown -----	10	35	Sand -----	25	120
Sand, white -----	7	42	Sand, red -----	18	138
Sand, brown -----	19	61	Rock, sandy, red -----	36	174
Clay -----	9	70	Sand, red, coarse -----	3	177
Shale, brown -----	5	75	Rock, sandy, red -----	1	178
Well E-70					
Owner: Looney Ranch. Driller: Wayne Bower.					
Soil -----	2	2	Clay -----	4	70
Caliche -----	1	3	Sand and gravel, hard --	21	91
Sand -----	6	9	Sand, red -----	84	175
Caliche, white -----	19	28	Sand, red, and rock, red	20	195
Sand, brown -----	38	66			

Table 5.--Drillers' logs of wells in Crane County--Continued

Thickness (feet)		Depth (feet)		Thickness (feet)		Depth (feet)	
Well E-71							
Owner: Looney Ranch. Driller: Wayne Bower.							
Sand -----	20	20	Sand and gravel, hard --	5	90		
Caliche -----	25	45	Sand, hard -----	25	115		
Sand, brown -----	13	58	Rock, sandy, red -----	3	118		
Caliche -----	12	70	Rock, sandy, red -----	10	128		
Sand, white -----	5	75	Red beds -----	9	137		
Sand and caliche -----	5	80	Sand, gray, water -----	17	154		
Rock, red, and sand and gravel -----	5	85	Rock, red -----	10	164		
Well E-73							
Owner: Looney Ranch. Driller: Wayne Bower.							
Sand -----	20	20	Sand, red -----	23	137		
Caliche, sandy, white -----	20	40	Rock, red -----	4	141		
Sand, brown -----	35	75	Sand, red -----	27	168		
Sand and gravel, hard -----	10	85	Rock, sandy, red -----	8	176		
Sand, hard -----	29	114					
Well E-75							
Owner: Looney Ranch. Driller: Wayne Bower.							
Sand -----	19	19	Sand, brown, water -----	5	110		
Caliche -----	21	40	Rock, sandy, red -----	27	137		
Sand, gray -----	32	72	Sand, red -----	23	160		
Sand, red -----	8	80	Sand, brown, water -----	5	165		
Sand, water -----	3	83	Sand, hard, red -----	27	192		
Red beds -----	1	84	Rock, sandy, red -----	23	215		
Gravel -----	21	105	Rock, red -----	10	225		
Well E-76							
Owner: Looney Ranch. Driller: Robert Cleveland.							
Sand -----	26	26	Shell -----	14	115		
Caliche and sand -----	45	71	Shell and clay -----	35	150		
Sandstone, red -----	5	76	Sandstone, hard -----	24	174		
Shell -----	17	93	Shell and sandstone -----	7	181		
Sand, water -----	8	101	Sand, red, water -----	12	193		
			Clay, red -----	17	210		

Table 5.--Drillers' logs of wells in Crane County--Continued

Thickness (feet)		Depth (feet)		Thickness (feet)		Depth (feet)	
Well E-77							
Owner: Looney Ranch. Driller: Robert Cleveland.							
Sand -----	6	6	Clay, red, with gray				
Caliche -----	14	20	sand streaks -----	20	170		
Sandstone, red; water at 81 and 99 ft. -----	130	150	Clay, sticky, red -----	30	200		
Well E-78--partial log							
Owner: American Liberty Oil Co. Altitude of land surface, 2,536 feet.*							
Sand -----	136	136	Salt -----	30	670		
Rock, red -----	94	230	Salt and anhydrite -----	35	705		
Rock, sandy, red -----	95	325	Shells -----	20	725		
Shale, red -----	65	390	Salt and anhydrite -----	40	765		
Salt and anhydrite -----	20	410	Anhydrite -----	5	770		
Anhydrite -----	15	425	Salt and anhydrite -----	45	815		
Shale, red -----	35	460	Salt -----	55	870		
Anhydrite -----	16	476	Salt and anhydrite -----	75	945		
Clay, soft, yellow -----	4	480	Lime -----	15	960		
Anhydrite -----	52	532	Salt -----	30	990		
Salt and anhydrite -----	3	535	Anhydrite -----	15	1,005		
Anhydrite -----	6	541	Shale, blue -----	10	1,015		
Salt -----	54	595	Salt and anhydrite -----	40	1,055		
Anhydrite -----	20	615	Salt and lime -----	45	1,100		
Salt -----	15	630	Total depth -----		4,314		
Anhydrite -----	10	640					
Well E-79--partial log							
Owner: Moore Bros. Altitude of land surface, 2,423 feet.							
Cellar -----	5	5	Shale, sandy -----	5	140		
Caliche -----	25	30	Sand, water -----	10	150		
Sand, red -----	40	70	Sand and rock, red -----	35	185		
Mud, red -----	10	80	Rock, sandy, red -----	15	200		
Sand, water -----	5	85	Rock, red -----	55	255		
Sand -----	50	135	Shale, red and blue -----	63	318		
(Continued on next page)							

Table 5.--Drillers' logs of wells in Crane County--Continued

Thickness (feet)	Depth (feet)	Thickness (feet)	Depth (feet)		
Well E-79--partial log					
Shale, red -----	77	395	Anhydrite and salt ----- 15	845	
Shale, red and anhydrite ---	10	405	Salt, potash, and shale,		
Shale, red -----	145	550	red -----	45	890
Anhydrite -----	20	570	Salt, potash, and rock,		
Anhydrite and shale, red ---	25	595	red -----	60	950
Shale, blue -----	10	605	Salt and potash -----	14	964
Sand and lime -----	15	620	Anhydrite and salt -----	16	980
Lime -----	9	629	Salt -----	78	1,058
Shale, red -----	26	655	Shale, red, and salt ---	17	1,075
Anhydrite -----	10	665	Anhydrite and salt -----	20	1,095
Shale, gray, and anhydrite -	15	680	Anhydrite and potash ---	10	1,105
Anhydrite -----	10	690	Salt -----	15	1,120
Anhydrite, potash, and salt	20	710	Anhydrite -----	8	1,128
Salt, potash, and shale, red	20	730	Salt -----	7	1,135
Anhydrite -----	25	755	Anhydrite -----	35	1,170
Anhydrite and salt -----	15	770	Anhydrite and salt -----	40	1,210
Salt -----	60	830	Anhydrite -----	40	1,250
			Total depth -----		8,013
Well E-80--partial log					
Owner: Gulf Oil Corp. Altitude of land surface, 2,479 feet.*					
Soil -----	37	37	Red beds and shale -----	240	907
Red beds and shells -----	181	218	Anhydrite and shale -----	39	946
Red beds -----	46	264	Anhydrite and salt -----	287	1,233
Red beds and shale -----	166	430	Total depth -----		4,365
Red beds and shells -----	237	667			
Well F-1					
Owner: Seismograph shothole. Altitude of land surface, 2,617 feet.*					
Sand -----	13	13	Clay, sandy, brown -----	18	55
Caliche -----	18	31	Gravel -----	5	60
Lime -----	6	37	Red beds -----	20	80

Table 5.--Drillers' logs of wells in Crane County--Continued

Thickness (feet)		Depth (feet)		Thickness (feet)		Depth (feet)	
Well F-5							
Owner: Seismograph shothole. Altitude of land surface, 2,543 feet.*							
Sand and caliche -----	25	25	Red beds -----	65	120		
Sand -----	30	55					
Well F-6							
Owner: Seismograph shothole. Altitude of land surface, 2,561 feet.*							
Sand -----	7	7	Red beds -----	12	48		
Caliche -----	15	22	Gravel -----	5	53		
Lime and red beds -----	14	36	Red beds -----	17	70		
Well F-7							
Owner: Seismograph shothole. Altitude of land surface, 2,589 feet.*							
Sand -----	7	7	Gravel -----	11	42		
Caliche -----	11	18	Red beds -----	28	70		
Lime and red beds -----	13	31					
Well F-9							
Owner: City of Crane. Driller: W & Z Drilling Co.							
Sand, red -----	18	18	Sand, water -----	2	56		
Caliche, white -----	12	30	Red beds -----	4	60		
Lime, sandy, white -----	5	35	Sand, red, water -----	10	70		
Sand, red -----	8	43	Red beds -----	1	71		
Gravel, water -----	5	48	Gravel, water -----	12	83		
Lime, brown -----	6	54	Red beds -----	4	87		

Table 5.--Drillers' logs of wells in Crane County--Continued

Thickness (feet)		Depth (feet)		Thickness (feet)		Depth (feet)	
Well F-10							
Owner: City of Crane. Driller: W & Z Drilling Co.							
Sand, red -----	17	17	Sand and gravel -----	4	48		
Caliche -----	19	36	Lime, brown -----	5	53		
Sand, red -----	6	42	Sand, red -----	4	57		
Sand, brown -----	2	44	Red beds -----	15	72		
Well F-11							
Owner: Atlantic Oil & Refining Co. Driller: Damron Drilling Co.							
Sand -----	15	15	Shale, red -----	5	61		
Caliche -----	14	29	Sand, water -----	29	90		
Sand -----	10	39	Shale, red -----	140	230		
Sand, water -----	17	56					
Well F-12							
Owner: City of Crane. Driller: Damron Drilling Co.							
Sand -----	14	14	Red beds -----	1	55		
Caliche -----	34	48	Gravel, water -----	12	67		
Gravel, water -----	6	54	Red beds -----	3	70		
Well F-13							
Owner: City of Crane. Driller: Damron Drilling Co.							
Sand -----	9	9	Rock, hard -----	1	50		
Caliche -----	27	36	Sand, water -----	20	70		
Clay, brown -----	6	42	Shale, brown -----	4	74		
Gravel, water -----	7	49					

Table 5.--Drillers' logs of wells in Crane County--Continued

Thickness (feet)		Depth (feet)		Thickness (feet)		Depth (feet)	
Well F-14							
Owner: City of Crane. Driller: Damron Drilling Co.							
Sand -----	12	12	Gravel, water -----	5	54		
Caliche -----	29	41	Sandstone -----	24	78		
Clay -----	8	49	Shale -----	2	80		
Well F-15							
Owner: City of Crane. Driller: Damron Drilling Co.							
Sand -----	12	12	Gravel -----	6	56		
Caliche -----	30	42	Sandstone -----	19	75		
Clay, sandy -----	5	47	Red beds -----	2	77		
Sand, water -----	3	50					
Well F-16							
Owner: City of Crane. Driller: Damron Drilling Co.							
Sand -----	14	14	Gravel and clay -----	8	66		
Caliche -----	28	42	Sandstone -----	9	75		
Clay, sandy -----	6	48	Sand and gravel -----	29	104		
Sand and gravel; water -----	10	58	Red beds -----	2	106		
Well F-17							
Owner: City of Crane. Driller: Damron Drilling Co.							
Sand -----	25	25	Sandstone -----	4	71		
Caliche -----	18	43	Shale, red -----	13	84		
Clay, sandy -----	9	52	Gravel and sand -----	14	98		
Shale, red -----	7	59	Red beds -----	2	100		
Sand and gravel; water -----	8	67					

Table 5.--Drillers' logs of wells in Crane County--Continued

Thickness (feet)		Depth (feet)		Thickness (feet)		Depth (feet)	
Well F-18							
Owner: City of Crane. Driller: Damron Drilling Co.							
Sand -----	22	22	Sandstone -----	5	70		
Caliche -----	24	46	Shale -----	7	77		
Clay, sandy -----	7	53	Sand and gravel -----	10	87		
Shale, red -----	5	58	Shale -----	2	89		
Sand; water -----	7	65	Red beds -----	2	91		
Well F-19							
Owner: City of Crane. Driller: Damron Drilling Co.							
Sand -----	24	24	Sand and gravel -----	7	65		
Caliche -----	24	48	Shale, red -----	7	72		
Clay, sandy -----	6	54	Red beds -----	3	75		
Shale, red -----	4	58					
Well F-21							
Owner: Seismograph shothole. Altitude of land surface, 2,628 feet.*							
Sand and caliche -----	45	45	Red beds -----	55	120		
Sandstone, hard -----	20	65					
Well F-22							
Owner: Seismograph shothole. Altitude of land surface, 2,600 feet.*							
Sand -----	12	12	Clay, sandy -----	20	50		
Caliche -----	18	30	Red beds -----	20	70		
Well F-27							
Owner: Atlantic Oil & Refining Co. Driller: Hines Water Well Co.							
Sand -----	20	20	Red beds -----	25	80		
Caliche -----	20	40	Sand -----	5	85		
Rock, red -----	5	45	Red beds -----	30	115		
Sand, water -----	10	55					

Table 5.--Drillers' logs of wells in Crane County--Continued

Thickness (feet)		Depth (feet)		Thickness (feet)		Depth (feet)	
Well F-28							
Owner: Atlantic Oil & Refining Co.							
Sand -----	20	20	Gravel -----	27	82		
Caliche -----	20	40	Red beds -----	18	100		
Sand -----	15	55					
Well F-29							
Owner: Atlantic Oil & Refining Co. Driller: Bethel & Matthews.							
Sand -----	20	20	Gravel, water -----	20	80		
Caliche -----	20	40	Sand, red -----	20	100		
Sand, hard -----	20	60					
Well F-30							
Owner: Atlantic Oil & Refining Co.							
Sand -----	20	20	Gravel -----	25	80		
Caliche -----	20	40	Red beds -----	20	100		
Sand -----	15	55					
Well F-35							
Owner: Seismograph shothole. Altitude of land surface, 2,568 feet.*							
Sand -----	20	20	Gravel -----	5	67		
Caliche -----	40	60	Red beds -----	23	90		
Clay, sandy, brown -----	2	62					
Well F-36							
Owner: Seismograph shothole. Altitude of land surface, 2,568 feet.*							
Sand -----	17	17	Lime and red beds -----	9	62		
Caliche -----	36	53	Red beds -----	18	80		

Table 5.--Drillers' logs of wells in Crane County--Continued

	Thickness (feet)	Depth (feet)		Thickness (feet)	Depth (feet)
Well F-37					
Owner: Seismograph shothole. Altitude of land surface, 2,593 feet.*					
Sand -----	10	10	Red beds -----	60	120
Lime, sandy -----	50	60			
Well F-38					
Owner: Seismograph shothole. Altitude of land surface, 2,568 feet.*					
Sand -----	60	60	Red beds -----	45	130
Clay -----	25	85			
Well F-40					
Owner: Kewanee Oil Co.					
Caliche -----	6	6	Shale, sandy -----	13	725
Gravel -----	40	46	Shale, red -----	51	776
Shale, red -----	4	50	Anhydrite and shale, red	120	896
Sand and shale -----	130	180	Anhydrite -----	150	1,046
Shale, red -----	124	304	Salt, anhydrite, and		
Sand and shale, red -----	261	565	shale, red -----	97	1,143
Sand; water -----	147	712			
Well F-41					
Owner: Amerada Oil Co. Driller: Wayne Bower.					
Sand -----	4	4	Rock, red -----	29	209
Caliche -----	31	35	Sand, red -----	14	223
Sand and gravel, hard -----	5	40	Sand, gray -----	6	229
Sand and gravel, hard, brown	3	43	Shale, gray -----	2	231
Rock, red -----	20	63	Sand, gray -----	6	237
Shell, hard, gray -----	1	64	Sand, brown -----	23	260
Rock, sandy, red -----	16	80	Rock, red -----	5	265
Sand, red -----	26	106	Sand, gray -----	3	268
Sand and gravel, red -----	15	121	Rock, sandy, red -----	38	306
Sand, gray -----	7	128	Sand, brown -----	4	310
Rock, red -----	12	140	Sand, gray -----	21	331
Sandstone, hard, red -----	4	144	Sand, brown; water -----	24	355
Rock, red -----	7	151	Sand, brown -----	13	368
Sandstone, red -----	29	180	Rock, red -----	6	374

Table 5.--Drillers' logs of wells in Crane County--Continued

Thickness (feet)		Depth (feet)		Thickness (feet)		Depth (feet)	
Well F-42							
Owner: Kewanee Oil Co.							
Sand and caliche -----	40	40	Sand, water -----	4	375		
Sand -----	20	60	Shale, red -----	22	397		
Shale, red -----	15	75	Shale, sandy, red -----	8	405		
Sand, water -----	4	79	Sand, red -----	30	435		
Shale, red -----	56	135	Shale, red -----	15	450		
Shale, sandy, red -----	80	215	Shale, sandy, red -----	25	475		
Shale, red -----	10	225	Sandstone, red -----	23	498		
Shale, sandy, red -----	14	239	Sand, red -----	83	581		
Shale, red -----	36	275	Shale, sandy, red -----	5	586		
Shale, sandy, blue -----	15	290	Sand, red -----	10	596		
Shale, sandy, red -----	10	300	Shale, sandy, red -----	44	640		
Shale, sandy, gray -----	17	317	Shale, blue -----	5	645		
Shale, sandy, red -----	54	371					
Well F-43							
Owner: Kewanee Oil Co. Altitude of land surface, 2,561 feet.*							
Cellar -----	6	6	Sand, water -----	7	495		
Sand, red -----	9	15	Sand, hard -----	25	520		
Caliche -----	28	43	Shale, red -----	48	568		
Sand -----	42	85	Rock, red, and shale, red	69	637		
Shale, sticky, red -----	40	125	Sand, red -----	3	640		
Shale, red -----	20	145	Shale, sandy, red -----	27	667		
Shale, sandy, red -----	70	215	Rock, red, and shale ---	69	736		
Sand, water -----	15	230	Sand and shale, red ----	30	766		
Shale, red -----	20	250	Rock, red, and shale ---	186	952		
Rock, red, and shale -----	15	265	Shale, red -----	17	969		
Shale, sandy, red -----	98	363	Anhydrite -----	10	979		
Rock, red, and shale, red --	67	430	Anhydrite and shale, red	26	1,005		
Sand, water -----	20	440	Shale, blue -----	20	1,025		
Shale, red -----	18	458	Shale, red, and gypsum -	10	1,035		
Rock, red, and shale, red --	30	488	Shale, red and salt ----	10	1,045		

Table 5.--Drillers' logs of wells in Crane County--Continued

Thickness (feet)		Depth (feet)		Thickness (feet)		Depth (feet)	
Well F-46							
Owner: Shell Oil Corp. Driller: Wayne Bower.							
Sand -----	5	5	Rock, red -----	13	165		
Sand, white -----	39	44	Rock, sandy, red -----	160	325		
Clay, white -----	10	54	Sand, gray -----	10	335		
Sand, brown -----	10	64	Shale, brown -----	5	340		
Shale, red -----	2	66	Rock, sandy, red -----	20	360		
Sand, brown -----	9	75	Shale, sandy, brown ----	15	375		
Sand, red -----	10	85	Rock, red -----	20	395		
Rock, red -----	60	145	Sand, gray; little water	20	415		
Sand, gray -----	7	152	Rock, red -----	35	450		
Well F-50							
Owner: Tidewater Associated Oil Co. Driller: Morris & Howell. Altitude of land surface, 2,575 feet.							
Sand -----	10	10	Sand -----	15	285		
Sand, white -----	10	20	Rock, red -----	23	308		
Sand -----	15	35	Sand; water -----	12	320		
Rock, red -----	235	270					
Well F-52							
Owner: Gulf Oil Corp. Driller: Wayne Bower.							
Sand -----	15	15	Sand, gray -----	10	210		
Clay -----	10	25	No record -----	55	265		
Caliche -----	10	35	Shale, brown -----	15	280		
Lime -----	5	40	Shale, blue, and lime				
Gravel -----	5	45	shells -----	10	290		
Rock, red -----	48	93	Shale, sandy, red -----	15	305		
Shale, sandy, brown -----	12	105	Lime, shells, sand, and				
Sand, gray -----	50	155	shale -----	40	345		
Shale, blue -----	5	160	Shale, sandy -----	15	360		
Rock, red -----	15	175	Sand, red -----	22	382		
Sand, gray -----	15	190	Rock, red -----	23	405		
Rock, red -----	10	200	Sand, brown -----	93	498		
(Continued on next page)							

Table 5.--Drillers' logs of wells in Crane County--Continued

Thickness (feet)		Depth (feet)		Thickness (feet)		Depth (feet)	
Well F-52--continued							
Rock, sandy, red -----	12	510	Rock -----	22	610		
Sand, brown -----	10	520	Shale, red and blue ----	40	650		
Rock, red -----	3	523	Lime shells -----	2	652		
Sand -----	27	550	Shale, red -----	23	675		
Sand and rock, red -----	34	584	Sand, red -----	10	685		
Sand -----	4	588	Shale, sandy, red -----	15	700		
Well F-53							
Owner: Gulf Oil Corp. Driller: Wayne Bower.							
Soil -----	5	5	Rock, red, and shale, blue -----	15	180		
Sand -----	5	10	Sand -----	5	185		
Caliche and gravel -----	10	20	Rock, red -----	10	195		
Sand -----	5	25	Sand and gravel -----	20	215		
Sand, gravel and rock -----	18	43	Sand -----	10	225		
Rock, red -----	24	67	Rock, sandy, red -----	15	240		
Sand -----	11	78	Rock, red -----	11	251		
Rock, red -----	35	113	Shale, blue -----	4	255		
Sand and gravel -----	23	136	Lime shells -----	4	259		
Shale, blue -----	3	139	Sand -----	20	279		
Shale, brown -----	7	146	Rock, red -----	24	303		
Lime and shells -----	4	150	Sand -----	7	310		
Rock, sandy, red -----	15	165	Rock, red -----	115	425		
Well F-55							
Owner: Gulf Oil Corp. Driller: Wayne Bower.							
Caliche -----	27	27	Rock, red -----	46	106		
Gravel -----	4	31	Rock, sandy, red -----	4	110		
Sand and shells -----	2	33	Sand and gravel -----	27	137		
Gravel -----	2	35	Rock, red -----	9	146		
Rock, red -----	10	45	Sand, red -----	4	150		
Rock, sandy, red -----	5	50	Rock, red, and shale, blue -----	8	158		
Sand, red -----	10	60					

(Continued on next page)

Table 5.--Drillers' logs of wells in Crane County--Continued

	Thickness (feet)	Depth (feet)		Thickness (feet)	Depth (feet)
Well F-55--continued					
Gravel -----	9	167	Sand, red -----	29	310
Rock, red -----	30	197	Rock, red -----	20	330
Sand and gravel -----	11	208	Sand, red -----	5	335
Rock, red -----	12	220	Rock, red -----	15	350
Sand, red -----	18	238	Sand, red -----	27	377
Sand, gray -----	40	278	Rock, red -----	20	397
Shale, red -----	3	281			
Well F-56					
Owner: Gulf Oil Corp. Altitude of land surface, 2,536 feet.*					
Caliche -----	35	35	Rock, red -----	15	915
Rock, red -----	35	70	Anhydrite -----	15	930
Sand -----	10	80	Salt -----	30	960
Rock, red -----	35	115	Anhydrite -----	35	995
Rock, sandy, red -----	50	165	Salt and potash -----	100	1,095
Rock, red -----	170	335	Salt -----	50	1,145
Sand; fresh water -----	15	350	Salt and rock, red -----	50	1,195
Sand -----	50	400	Salt -----	50	1,245
Rock, red -----	10	410	Salt, potash, and rock, red -----	50	1,295
Shale, sandy -----	95	505	Salt -----	100	1,395
Rock, red -----	155	660	Anhydrite -----	15	1,410
Sand; water -----	20	680	Salt, anhydrite, potash, and rock, red -----	1233	2,643
Rock, red -----	180	860	Lime -----	327	2,970
Anhydrite -----	10	870	Lime, gray -----	19	2,989
Shale, blue -----	20	890			
Red beds -----	10	900			

Table 6.- Analyses of water from wells in Crane County, Tex.
(Analyses in parts per million, except specific conductance, pH, and percent sodium)

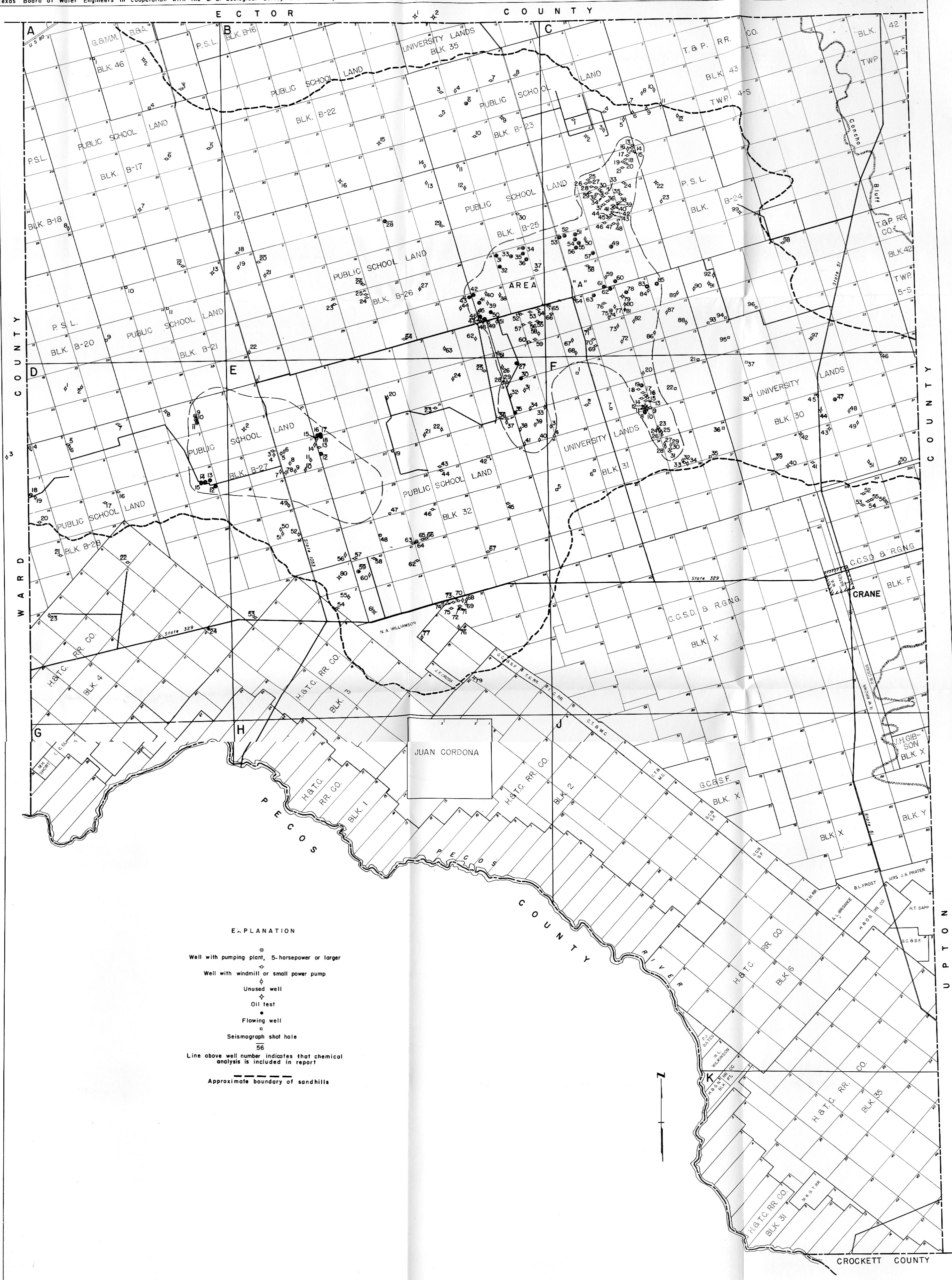
Well	Owner	Depth of well (ft.)	Date of collection year 1954	Silica (SiO ₂)	Iron (Fe)	Calcium (Ca)	Magnesium (MG)	Sodium (Na)	Potassium (K)	Bicarbonate (HCO ₃)	Sulfate (SO ₄)	Chloride (Cl)	Fluoride (F)	Nitrate (NO ₃)	Dissolved solids	Hardness as CaCO ₃	Percent sodium	Specific conductance (micromhos at 25°C)	pH
A-3	McKnight Bros.	94	Nov. 17	30	-	502	128	139	-	137	1,800	50	3.2	21	2,740	1,780	15	3,030	7.5
A-5	do.	120	Dec. 13	54	-	354	66	201	-	178	1,020	262	2.8	9.2	2,060	1,150	28	2,680	7.6
A-6	do.	120	do.	41	-	428	177	509	-	176	2,150	360	3.6	2.8	3,760	1,800	38	4,420	7.7
A-12	do.	120	Dec. 20	70	-	113	38	98	-	216	347	75	1.0	4.2	890	438	33	1,180	8.0
B-6	Gulf Oil Corp.	132	Sept. 22	45	-	313	56	112	-	110	943	100	3.0	42	1,670	1,010	19	2,070	7.4
B-20	Ewell McKnight	95	Nov. 4	65	-	126	31	73	-	189	346	45	3.0	18	827	442	26	1,120	7.5
B-26	Gulf Oil Corp.	145-350	Dec. 13	45	-	46	18	83	-	205	84	77	1.0	2.5	458	189	49	715	8.0
B-28	W. E. Connell Estate	560	Dec. 20	6.6	-	45	26	1,160	-	253	1,720	530	1.8	.2	3,610	220	92	5,110	7.9
B/B-43	Gulf Oil Corp.	92	Dec. 7	59	-	90	20	51	-	161	181	64	1.8	2.8	563	306	27	802	7.8
B-47	do.	b/700	Sept. 22	11	-	128	61	654	-	330	863	580	1.8	1.5	2,460	570	71	3,520	7.7
B-47	do.	z/700	Sept. 27	9.8	-	88	49	669	-	307	892	490	1.6	.2	2,350	421	78	3,480	7.8
B/B-55	City of Crane	83	Oct. 7	58	0.0	100	20	43	4.5	163	205	56	1.6	4.2	606	332	22	841	7.4
B-64	W. N. Waddell	61	Sept. 27	68	-	76	29	51	-	185	114	50	2.4	90	598	308	26	843	7.6
B/C-13	Phillips Petroleum Corp.	-	Sept. 30	68	-	31	5.5	4.9	-	92	15	4.0	1.4	15	196	100	10	233	7.9
f/C-29	do.	167	do.	68	-	43	6.3	7.0	-	150	12	6.2	.6	5.4	224	133	10	296	8.0
C-58	-	-	Sept. 22	66	-	80	.11	-	40	194	89	50	.8	9.9	460	244	26	676	7.4
C-71	City of Crane	80	Dec. 13	53	-	56	10	22	-	166	46	28	.8	3.5	301	181	21	438	7.9
C-98	-	-	Sept. 26	68	-	648	33	47	-	203	1,500	75	2.2	18	2,490	1,750	6	2,680	7.1
D-2	A. H. Scott Estate	58	Oct. 29	38	-	110	37	132	-	206	418	72	1.4	4.8	937	426	40	1,330	7.9
D-5	Jas. H. King	64	Nov. 23	48	-	100	22	100	-	216	269	66	1.2	5.2	743	340	39	1,050	7.7
D-7	do.	100	do.	46	23	121	24	141	-	189	388	102	.8	3.2	919	400	43	1,350	7.2
D-11	Gulf Oil Corp.	136	Dec. 20	47	-	106	14	54	-	140	162	108	.2	5.0	600	322	27	872	7.9
D-12	Crane County	165	Nov. 16	25	.18	54	10	26	-	108	110	18	.4	3.8	318	176	24	469	7.7
D-14	Gulf Oil Corp.	130	Sept. 20	41	-	57	5.8	13	-	101	39	46	.6	4.4	287	166	14	437	7.7
D-21	Jas. H. King	100	Nov. 23	31	-	64	24	166	-	117	337	102	2.6	.0	775	258	57	1,180	7.8
D-22	Ell Long	51	Nov. 17	64	-	320	95	803	-	183	1,060	1,180	2.2	14	3,630	1,190	59	5,390	7.6
D-23	Gulf Oil Corp.	550	do.	62	-	676	127	1,250	-	190	2,410	1,600	3.0	4.5	6,230	2,210	55	8,190	7.4
D-24	W. N. Waddell	461	Dec. 7	41	-	906	224	1,840	-	98	2,220	3,390	1.6	-	8,670	3,180	56	12,200	7.4
E-10	American Liberty Oil Co.	130	Sept. 18	1.1	-	144	46	2,000	-	33	6.0	3,450	.0	-	5,660	548	89	10,100	6.9
g/E-12	Humble Oil & Refining Co.	170	Dec. 7	52	-	61	8.1	22	-	174	32	37	.8	4.8	313	186	21	477	7.8

See footnotes at end of table.

Table 6.- Analyses of water from wells in Crane County--Continued

Well	Owner	Depth of well (ft.)	Date of collection year 1954	Silica (SiO ₂)	Iron (Fe)	Calcium (Ca)	Magnesium (Mg)	Sodium (Na)	Potassium (K)	Bicarbonate (HCO ₃)	Sulfate (SO ₄)	Chloride (Cl)	Fluoride (F)	Nitrate (NO ₃)	Dis-solved solids	Hardness as CaCO ₃	Percent sodium	Specific conductance (micromhos at 25°C)	pH
E-17	Byrd & Frost	154	Sept. 29	51	-	70	7.4	20		166	29	50	0.8	12	349	205	17	529	7.5
E-23	P. J. Lea	82	Oct. 21	60	-	280	58	247		118	481	560	1.4	104	1,850	937	36	2,860	7.7
E-25	Jay McGee	259	Sept. 27	11	-	50	35	395		471	441	196	2.6	.0	1,360	269	76	2,150	7.5
E-27	Lone Star Gas Co.	73	Nov. 17	63	-	187	42	86		150	556	80	1.4	7.8	1,100	639	23	1,460	7.7
E-30	do.	71	do.	58	-	140	32	56		153	364	65	1.0	5.0	796	481	20	1,120	7.6
E-36	P. J. Lea	80	Oct. 21	44	-	212	89	260		209	823	300	3.0	.0	1,830	895	39	2,580	7.9
E-53	T. C. Barnsley	243	Oct. 26	39	-	592	78	67		101	1,720	44	1.8	3.8	2,600	1,800	7	2,730	7.4
E-59	do.	100	Nov. 17	79	-	60	11	37		192	23	58	2.8	3.8	390	194	29	562	7.7
E-66	do.	267	Oct. 26	53	-	53	16	43		186	48	51	5.0	4.6	277	198	32	576	7.7
E-67	P. J. Lea	400	Oct. 22	49	-	326	124	1,420		255	2,160	1,380	2.8	8.5	5,600	1,320	70	7,700	7.9
h/E-71	Looney Ranch	164	Oct. 13	34	-	70	24	156		210	229	135	2.6	5.8	779	273	55	1,240	7.7
E-73	do.	176	Oct. 30	34	0.00	44	16	180		222	195	119	2.4	10	721	183	69	1,150	8.2
i/E-76	do.	210	Oct. 13	58	-	296	85	485		170	1,090	610	3.0	1.2	2,710	1,090	49	3,870	7.5
j/E-76	do.	210	Oct. 22	48	-	248	80	362		163	960	420	2.6	2.2	2,200	948	45	3,420	7.7
E-77	do.	200	do.	37	-	58	24	115		226	95	140	2.6	5.4	638	243	51	1,160	7.7
F-2	McElroy Ranch	52	Sept. 16	66	-	124	32	105		173	254	173	2.4	14	908	441	34	1,320	7.7
F-39	do.	-	Dec. 20	40	-	248	81	726		256	1,340	650	1.8	4.2	3,220	952	62	4,450	7.9
F-47	Humble Oil & Refining Co.	-	Dec. 18	48	-	452	87	440		157	766	1,070	2.0	2.0	2,940	1,490	39	4,510	7.5

- a Composite sample of wells supplying gasoline plant.
b Sample from 230 feet.
c Sample from 675 feet.
d Composite sample from 20 city wells.
e Composite sample from east line of wells.
f Composite sample from north line of wells.
g Composite sample.
h Composite sample.
i Sample from 93 feet.
j Sample from 193 feet.
* Boron (B) 0.20.



E X P L A N A T I O N

- ⊙ Well with pumping plant, 5-horsepower or larger
- ◊ Well with windmill or small power pump
- ◇ Unused well
- ⊕ Oil test
- Flowing well
- Seismograph shot hole
- 56
- Line above well number indicates that chemical analysis is included in report
- Approximate boundary of sandhills

0 1 2 3 4 5 Miles

MAP SHOWING WELLS IN THE CRANE SANDHILLS, CRANE COUNTY, TEX.