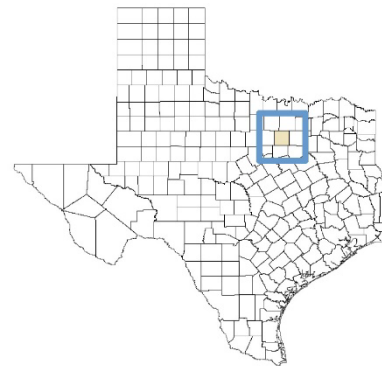


Tarrant County

Water Supply Planning

Information & Resources



This document summarizes key water supply planning information for Tarrant County and highlights planning and drought resources available from the Texas Water Development Board (TWDB). This document was developed to support regional water planning group outreach efforts aimed at improving engagement with small and rural entities.

All water utilities in the state are strongly encouraged to participate in the regional water planning process and utilize TWDB resources to ensure sufficient water supplies are available for all Texans in times of drought.

Definitions of common [regional water planning terms and acronyms are available at this link](#).

Future Water Supply Plans

Region C Regional Water Planning

Tarrant County is located in the Region C Regional Water Planning Area, which encompasses all or parts of 16 counties in north Texas (Figure 1). The Region C Regional Water Planning Group is responsible for developing a regional water plan every five years based on conditions that the region would face under a recurrence of a historical drought of record. The results of the regional water plan are included in the state water plan and inform state financial assistance and surface water right permitting decisions. The 2026 plan is currently under development and due to the TWDB in October 2025.

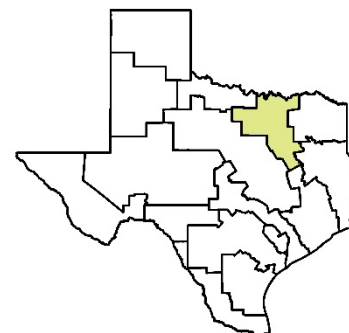


Figure 1 – Region C Regional Water Planning Area

Public involvement is a key component to regional water planning. To ensure your water needs are accurately reflected in the 2026 plan, get involved in Region C water planning by visiting <https://regioncwater.org/> or contact the Trinity River Authority at longas@trinityra.org, 817-467-4343.

2021 Region C Regional Water Plan

The 2021 Region C Regional Water Plan is available at <http://www.twdb.texas.gov/waterplanning/rwp/plans/2021/index.asp>.

The following highlights from the plan are included in Attachment I

- Table A1 summarizes current water supply sources, 2020 and 2070 water supply needs, and recommended water management strategies for water user groups in Tarrant County.
- Table A2 provides additional context on the severity of the identified water supply needs by expressing the needs as a percentage of each water user group's total demand. The larger the percent of an entity's total demand, the more severe a potential shortage may be.
- Table A3 presents unmet needs that remain even if all the recommended strategies in the plan were implemented.

Water Providers in Tarrant County

Municipal Water User Groups

Public water systems provide potable water for public use and have at least 15 service connections or serve at least 25 individuals at least 60 days out of the year. Public water systems that provide more than 100 acre-feet of water per year for municipal use are considered municipal water user groups and are individually planned for in the regional water planning process. Note that some municipal water user groups include more than one public water system. Table 1 lists the Tarrant County municipal water user groups for the 2026 regional water plan and associated public water systems that are located in the county.

Table 1. Tarrant County municipal water user groups and associated public water systems

Water User Group	Associated Public Water Systems(s)
Arlington	CITY OF ARLINGTON (TX2200001)
Azle*	CITY OF AZLE (TX2200002)
Bedford	CITY OF BEDFORD (TX2200003)
Benbrook Water Authority	BENBROOK WATER AUTHORITY (TX2200029)
Bethesda WSC*	BETHESDA WSC (TX1260017)
Blue Mound	BLUE MOUND (TX2200005)
Burleson*	CITY OF BURLESON (TX1260002)
Colleyville	CITY OF COLLEYVILLE (TX2200043)
Community WSC*	COMMUNITY WSC (TX2200044)
Crowley*	CITY OF CROWLEY (TX2200034)
Dalworthington Gardens	CITY OF DALWORTHINGTON GARDENS (TX2200047) ^R
Edgecliff	TOWN OF EDGECLIFF VILLAGE (TX2200048) ^R
Eules	CITY OF EULESS (TX2200031)
Everman	CITY OF EVERMAN (TX2200010) ^R
Flower Mound*	TOWN OF FLOWER MOUND (TX0610023)
Forest Hill	CITY OF FOREST HILL (TX2200011)**
Fort Worth*	CITY OF FORT WORTH (TX2200012); NAVAL AIR STN JOINT RESERVE BASE (TX2200332)
Grand Prairie*	CITY OF GRAND PRAIRIE (TX0570048)
Grapevine	CITY OF GRAPEVINE (TX2200013)
Haltom City	CITY OF HALTOM CITY (TX2200014)
Haslet	CITY OF HASLET (TX2200052) ^R
Hurst	CITY OF HURST (TX2200054)
Johnson County SUD*	JOHNSON COUNTY SUD (TX1260018)
Keller	CITY OF KELLER (TX2200096)
Kennedale	CITY OF KENNEDALE (TX2200017) ^R
Lake Worth	CITY OF LAKE WORTH (TX2200060) ^R
Lakeside	TOWN OF LAKESIDE (TX2200028) ^R

Water User Group	Associated Public Water Systems(s)
Mansfield*	CITY OF MANSFIELD (TX2200018)
North Richland Hills	CITY OF NORTH RICHLAND HILLS (TX2200063)
Pantego	TOWN OF PANTEGO (TX2200066) ^R
Pelican Bay	CITY OF PELICAN BAY (TX2200164)
Reno (Parker)*	CITY OF RENO (TX1840049)
Richland Hills	CITY OF RICHLAND HILLS (TX2200022) ^R
River Oaks	CITY OF RIVER OAKS (TX2200069) ^R
Saginaw	CITY OF SAGINAW (TX2200023)
Sansom Park	CITY OF SANSOM PARK (TX2200071) ^R
Southlake*	CITY OF SOUTHLAKE (TX2200075)
Trophy Club MUD I*	TROPHY CLUB MUD I (TX0610018)
Watauga	CITY OF WATAUGA (TX2200328)
Westlake	TOWN OF WESTLAKE (TX2200350) ^R
Westover Hills	TOWN OF WESTOVER HILLS (TX2200078) ^R
Westworth Village	CITY OF WESTWORTH VILLAGE (TX2200131) ^R
White Settlement	CITY OF WHITE SETTLEMENT (TX2200081)

^R Public water system meets the definition of a rural political subdivision as defined in [Texas Water Code 15.001\(14\)](#).

* Water user group is split by more than one county. Public water systems associated with the water user group and located in Tarrant County are shown.

** Current records show that the public water system did not submit a water use survey response in 2023.

County-Other Water Systems

County-other water systems are a subset of public water systems that provide on average less than 100 acre-feet of water per year for municipal use. For TWDB planning purposes, the following systems will be grouped together and planned for under the County-Other, Tarrant water user group category in the 2026 regional water plan:

- AVONDALE HEIGHTS (TX2200184)**
- BEAR CREEK ESTATES (TX2200336)
- BENBROOK HILLS (TX2200313)
- BENBROOK VILLAGE MHP (TX2200293)**
- BLUE MOUND ESTATES (TX2200100)**
- CARSON RANCH (TX2200343)**
- CHART HOUSE CONDOMINIUM (TX2200162)
- CIRCLE R RANCHETTES (TX2200148)
- COTTONWOOD HILLS ESTATES (TX2200045)**
- COUNTRY OAKS MOBILE HOME PARK (TX2200139)**
- EAGLE MOUNTAIN RV PARK (TX2200358)
- EAGLES NEST (TX2200185)**
- FOREST ACRES GARDENS (TX2200186)**
- FRIENDLY OAKS WSC (TX2200105)^R
- GREEN ACRES MHC (TX2200127)
- HERITAGE OAKS ADDITION (TX2200090)**
- HILLTOP MOBILE HOME PARK (TX2200107)
- KNOB HILL WSC (TX2200310)**

- LINKWOOD ESTATES SUBDIVISION (TX2200061)**
- LUNAR LANE WATER SYSTEM (TX2200208)**
- MARKUM RANCH ESTATES (TX2200281)
- MUSTANG CREEK ESTATES (TX2200353)**
- NORTH FORK ESTATES (TX2200329)**
- NORTH RIDGE ESTATES (TX2200326)**
- PRAIRIE RIDGE ESTATES (TX2200348)**
- RANCH OAKS SUBDIVISION (TX2200291)**
- SAINT FRANCIS VILLAGE (TX2200070)
- SAVANNA ESTATES (TX2200338)**
- SEVILLE WSC (TX2200362)
- SILVER CREEK ESTATES (TX2200277)**
- SILVER SADDLE ACRES (TX2200299)
- SLAY ESTATES (TX2200072)**
- SOUTH LAKE PARK SERVICE (TX2200159)
- SOUTHWOOD ADDITION (TX2200108)**
- SPRING CREEK CIRCLE WSC (TX2200115)**
- SUN VALLEY ESTATES WATER SUPPLY (TX2200337)**
- THE RESORT AT EAGLE MOUNTAIN LAKE (TX2200344)**
- TWIN LAKES WATER (TX2200190)**
- VAN ZANDT FARMS (TX2200341)**
- WESTSIDE RURAL WSC (TX2200079)^R

^R Public water system meets the definition of a rural political subdivision as defined in [Texas Water Code 15.001\(14\)](#).

** Current records show that the public water system did not submit a water use survey response in 2023.

Status of Water Systems and Supply

This section highlights potentially vulnerable water systems in Tarrant County that serve a population of 7,500 or less and rely on a single water source and systems that have recently reported having 180 days or less of available supply.

Entities that are identified as 7,500 / sole source

The following entities were identified in the 2021 Region C Regional Water Plan as having a 2010 population less than 7,500 and relying on a sole source for their water supply regardless of whether that water is provided by a wholesale water provider. These entities are highlighted since they may be more vulnerable in times of drought or in the event of a loss of water supply.

- Community WSC
- Dalworthington Gardens
- Edgecliff
- Everman
- Lakeside
- Pantego
- Pelican Bay
- River Oaks
- Westlake*
- Westover Hills
- Westworth Village

* Water user group is split by more than one county.

The 2021 Region C Regional Water Plan presents potential emergency response options for entities with populations less than 7,500 that rely on a sole source and county-other water user groups in the region. Emergency response options could potentially include addition of a local groundwater well, trucking in water, importing supply from a nearby entity, or utilizing existing emergency interconnects. For the temporary

emergency response options identified for entities in Tarrant County, see [Chapter 7](#) of the 2021 Region C Regional Water Plan.

180-day Priority List occurrences

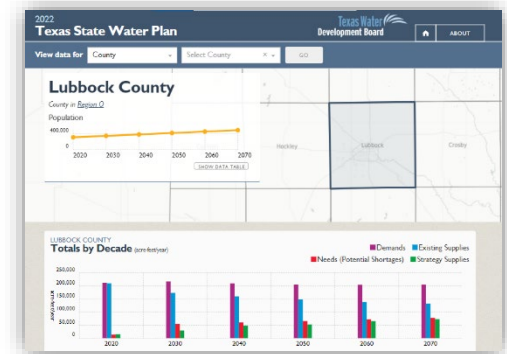
Retail public utilities are required by the Texas Commission on Environmental Quality (TCEQ) to report when the utility is reasonably certain that its water supply will be available for less than 180 days. Between January 2016 and November 2023, no public water systems in Tarrant County reported having approximately 180 days or less of water supply remaining.

Key TWDB Resources for Water Planning & Drought

Interactive State Water Plan

The online [Interactive State Water Plan](#) provides access to detailed planning data presented at varying geographic levels, through maps, tables, and additional graphics. Users can customize what they see, for example, by selecting data associated with a specific water use category or from a specific planning decade. The displayed data is also downloadable in a spreadsheet format.

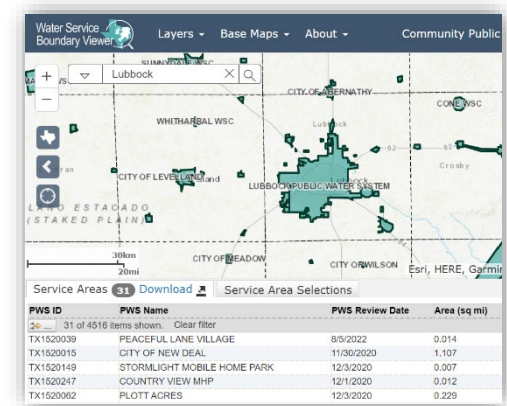
To explore detailed planning data for Tarrant County in the Interactive State Water Plan, visit <https://texasstatewaterplan.org/>.



Texas Water Service Boundary Viewer

The Texas Water Service Boundary Viewer (TWSBV) is a public water system service area mapping application that strives to provide the most up-to-date and best data available on the service areas for all community public water systems within Texas. The TWSBV also provides links to supplemental public water system information, including system specific data from the Drinking Water Watch (maintained by the TCEQ) as well as water use survey information.

The application is used to collect accurate retail water service boundaries to better estimate and project utility population and rural population not served by a system for the regional and state water plans.



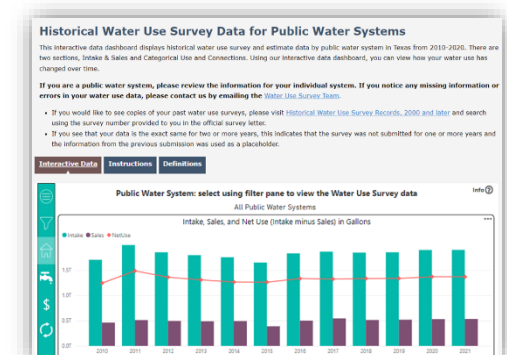
Water systems are encouraged to use the application to verify that their service area boundaries on file are accurate and update them if changes have occurred. Information for editors (utilities) is available at: <http://bit.ly/ServiceBoundaryEditor>.

The public can view water system areas on file at <https://www2.twdb.texas.gov/apps/WaterServiceBoundaries>.

Water Use Survey

The TWDB is legislatively directed to provide planning and financial assistance for the development and management of water resources in Texas. This activity is dependent upon the accuracy and completeness of the information that water users provide in the annual Water Use Survey.

The TWDB annually collects and maintains information concerning current state water use in various reports accessible here: <https://www.twdb.texas.gov/waterplanning/waterusesurvey/estimates>



TWDB Water Loss Resources

Reducing water loss offers utilities the ability to increase their water use efficiency, improve their financial status, and assist with long-term water sustainability. Currently, all retail public water systems with more than 3,300 connections or a financial obligation to TWDB are required to annually complete and submit a [Water Loss Audit](#). All other retail public water suppliers are required to submit a water loss audit to the TWDB every five years. Water loss audits are required to be submitted by an individual [trained](#) in water loss auditing.

Water loss audits help determine the appropriate actions for water loss control but, only if the water loss audit data is validated. Starting in 2025, a Water Loss Audit is required to be validated if the utility has an existing financial obligation to TWDB or is applying financial assistance from TWDB. Visit the TWDB [Water Loss Audit Validation](#) webpage for more information.

TWDB staff are available to provide water loss audit assistance and work with utility staff to better understand how water loss audits can benefit their utility. For more information on leak detection, how to collect and report accurate data, and data validation, visit <https://www.twdb.texas.gov/conservation/municipal/waterloss/>.

TWDB Drought Resources

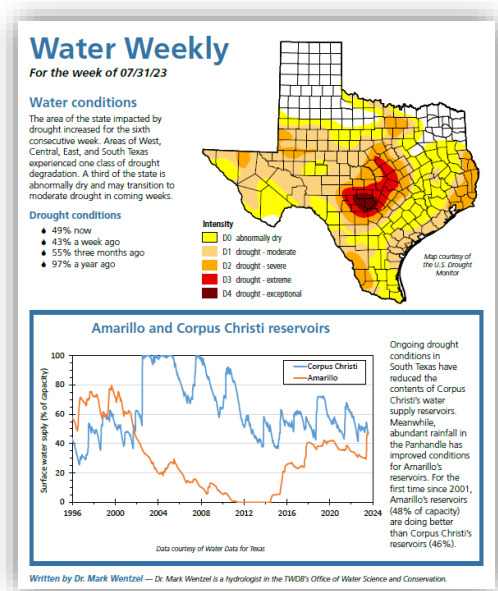
The TWDB offers a variety of resources to assist Texans with drought response and preparedness on the [TWDB Drought Resources webpage](#), including

[Water Data for Texas](#): Water Data for Texas provides information on reservoir storage levels, lake evaporation and precipitation, and water levels at the automated groundwater level wells among other types of information.

[Drought Dashboard](#): The TWDB's drought dashboard provides information on conditions across the state, including rainfall, temperature, streamflow, and soil moisture as well as various drought indices and U.S. Drought Monitor status.

[Water Weekly](#): Water weekly provides a weekly summary of drought conditions across the state.

[Texas Water Conditions Report](#): Report provides a monthly summary of the state's drought and water conditions.



TWDB Financial Assistance Programs

The TWDB offers a variety of cost-effective loan and grant programs that provide for the planning, acquisition, design, and construction of water related infrastructure and other water quality improvements. [Urgent need funding is available through the Drinking Water State Revolving Fund](#) to assist communities with addressing unforeseen situations that require immediate attention to protect public health and safety.

For more information about TWDB financial assistance programs, visit <http://www.twdb.texas.gov/financial/>, or contact TWDB at 512-463-0991, Financial_Assistance@twdb.texas.gov.

Texas Division of Emergency Management (TDEM)

The TDEM coordinates the state emergency management program, which is intended to ensure the state and its local governments respond to and recover from emergencies and disasters and implement plans and programs to help prevent or lessen the impact of emergencies and disasters. The chief of TDEM is the state drought manager and is responsible for managing and coordinating the drought response component of the state water plan. For more information, visit <https://www.tdem.texas.gov/> or contact 512-424-2208.

Texas Commission on Environmental Quality (TCEQ)

The TCEQ provides hands-on assistance to communities responding to drought, consults with public water systems about implementing drought contingency plans, tracks public drinking water systems under water-use restrictions, actively manages water in Watermaster Programs, answers the public drought-information hot line: 800-447-2827, and offers drought information on its website: <https://www.tceq.texas.gov/response/drought>.

In the event of a drinking water emergency, contact your [TCEQ regional office](#). For after-hours emergencies, call 1-888-777-3186.

Attachment I – 2021 Region C Regional Water Plan Summary Tables

Table A1. Tarrant County planning summary

Water User Group	Current Water Supply Sources	2020 Water Need (acre-feet/year)	2070 Water Need (acre-feet/year)	Recommended Water Management Strategies
Arlington	TRWD Lake/Reservoir System	0	27,652	Aquifer storage and recovery; Groundwater wells and other; Indirect reuse; Municipal conservation; New major reservoir; Other surface water
Azle*	TRWD Lake/Reservoir System	252	1,847	Aquifer storage and recovery; Groundwater wells and other; Indirect reuse; Municipal conservation; New major reservoir; Other surface water
Bedford	Trinity Aquifer; TRWD Lake/Reservoir System	0	4,122	Aquifer storage and recovery; Groundwater wells and other; Indirect reuse; Municipal conservation; New major reservoir; Other surface water
Benbrook Water Authority	Trinity Aquifer; TRWD Lake/Reservoir System	1,585	3,965	Aquifer storage and recovery; Groundwater wells and other; Indirect reuse; Municipal conservation; New major reservoir; Other surface water
Bethesda WSC*	Trinity Aquifer; TRWD Lake/Reservoir System	1	3,380	Aquifer storage and recovery; Groundwater wells and other; Indirect reuse; Municipal conservation; New major reservoir; Other surface water
Burleson*	TRWD Lake/Reservoir System	3	5,204	Aquifer storage and recovery; Groundwater wells and other; Indirect reuse; Municipal conservation; New major reservoir; Other surface water
Colleyville	TRWD Lake/Reservoir System	0	4,252	Aquifer storage and recovery; Groundwater wells and other; Indirect reuse; Municipal conservation; New major reservoir; Other surface water
Community WSC	TRWD Lake/Reservoir System	0	196	Aquifer storage and recovery; Groundwater wells and other; Indirect reuse; Municipal conservation; New major reservoir; Other surface water

Water User Group	Current Water Supply Sources	2020 Water Need (acre-feet/year)	2070 Water Need (acre-feet/year)	Recommended Water Management Strategies
County-Other, Tarrant	Direct Reuse; Fork Lake/Reservoir; Indirect Reuse; Ray Hubbard Lake/Reservoir; Ray Roberts-Lewisville-Grapevine Lake/Reservoir System; Tawakoni Lake/Reservoir; Trinity Aquifer; TRWD Lake/Reservoir System	53	6,503	Aquifer storage and recovery; Groundwater wells and other; Indirect reuse; Municipal conservation; New major reservoir; Other surface water
Crowley*	Trinity Aquifer; TRWD Lake/Reservoir System	6	3,271	Aquifer storage and recovery; Groundwater wells and other; Indirect reuse; Municipal conservation; New major reservoir; Other surface water
Dalworthington Gardens	TRWD Lake/Reservoir System	1	391	Aquifer storage and recovery; Groundwater wells and other; Indirect reuse; Municipal conservation; New major reservoir; Other surface water
Edgecliff	TRWD Lake/Reservoir System	0	189	Aquifer storage and recovery; Groundwater wells and other; Indirect reuse; Municipal conservation; New major reservoir; Other surface water
Eules	Direct Reuse; Trinity Aquifer; TRWD Lake/Reservoir System	0	2,603	Aquifer storage and recovery; Groundwater wells and other; Indirect reuse; Municipal conservation; New major reservoir; Other surface water
Everman	Trinity Aquifer	0	0	Municipal conservation
Flower Mound*	Chapman/Cooper Lake/Reservoir Non-System Portion; Fork Lake/Reservoir; Indirect Reuse; Ray Hubbard Lake/Reservoir; Ray Roberts-Lewisville-Grapevine Lake/Reservoir System; Tawakoni Lake/Reservoir	791	12,446	Indirect reuse; Municipal conservation; New major reservoir; Other direct reuse; Other surface water
Forest Hill	TRWD Lake/Reservoir System	2	1,246	Aquifer storage and recovery; Groundwater wells and other; Indirect reuse; Municipal conservation; New major reservoir; Other surface water

Water User Group	Current Water Supply Sources	2020 Water Need (acre-feet/year)	2070 Water Need (acre-feet/year)	Recommended Water Management Strategies
Fort Worth*	Indirect Reuse; TRWD Lake/Reservoir System	6,138	185,311	Aquifer storage and recovery; Groundwater wells and other; Indirect reuse; Municipal conservation; New major reservoir; Other direct reuse; Other surface water
Grand Prairie*	Fork Lake/Reservoir; Indirect Reuse; Ray Hubbard Lake/Reservoir; Ray Roberts-Lewisville-Grapevine Lake/Reservoir System; Tawakoni Lake/Reservoir; Trinity Aquifer; TRWD Lake/Reservoir System	1,380	15,358	Aquifer storage and recovery; Groundwater wells and other; Indirect reuse; Municipal conservation; New major reservoir; Other surface water
Grapevine	Grapevine Lake/Reservoir Non-System Portion; Indirect Reuse; Ray Roberts-Lewisville-Grapevine Lake/Reservoir System; TRWD Lake/Reservoir System	1,063	5,453	Aquifer storage and recovery; Groundwater wells and other; Indirect reuse; Municipal conservation; New major reservoir; Other surface water
Haltom City	TRWD Lake/Reservoir System	0	2,628	Aquifer storage and recovery; Groundwater wells and other; Indirect reuse; Municipal conservation; New major reservoir; Other surface water
Haslet	Trinity Aquifer; TRWD Lake/Reservoir System	0	1,711	Aquifer storage and recovery; Groundwater wells and other; Indirect reuse; Municipal conservation; New major reservoir; Other direct reuse; Other surface water
Hurst	Trinity Aquifer; TRWD Lake/Reservoir System	0	2,429	Aquifer storage and recovery; Groundwater wells and other; Indirect reuse; Municipal conservation; New major reservoir; Other surface water
Irrigation, Tarrant	Direct Reuse; Indirect Reuse; Trinity Aquifer; Trinity Run-of-River; TRWD Lake/Reservoir System; Woodbine Aquifer	0	0	Aquifer storage and recovery; Groundwater wells and other; Indirect reuse; New major reservoir; Other surface water
Johnson County SUD*	Brazos River Authority Main Stem Lake/Reservoir System; Trinity Aquifer; TRWD Lake/Reservoir System	318	1,681	Aquifer storage and recovery; Groundwater wells and other; Indirect reuse; Municipal conservation; New major reservoir; Other surface water

Water User Group	Current Water Supply Sources	2020 Water Need (acre-feet/year)	2070 Water Need (acre-feet/year)	Recommended Water Management Strategies
Keller	TRWD Lake/Reservoir System	0	5,195	Aquifer storage and recovery; Groundwater wells and other; Indirect reuse; Municipal conservation; New major reservoir; Other surface water
Kennedale	Trinity Aquifer; TRWD Lake/Reservoir System	0	964	Aquifer storage and recovery; Groundwater wells and other; Indirect reuse; Municipal conservation; New major reservoir; Other surface water
Lake Worth	Trinity Aquifer; TRWD Lake/Reservoir System	0	925	Aquifer storage and recovery; Groundwater wells and other; Indirect reuse; Municipal conservation; New major reservoir; Other surface water
Lakeside	Trinity Aquifer	79	107	Groundwater wells and other; Municipal conservation
Livestock, Tarrant	Trinity Aquifer; Trinity Livestock Local Supply	75	75	Groundwater wells and other
Mansfield*	TRWD Lake/Reservoir System	1,308	26,747	Aquifer storage and recovery; Groundwater wells and other; Indirect reuse; Municipal conservation; New major reservoir; Other surface water
Manufacturing, Tarrant	Trinity Aquifer; TRWD Lake/Reservoir System	32	5,281	Aquifer storage and recovery; Groundwater wells and other; Indirect reuse; New major reservoir; Other surface water
Mining, Tarrant	Direct Reuse; Trinity Aquifer; Trinity Other Local Supply; TRWD Lake/Reservoir System	0	0	Aquifer storage and recovery; Groundwater wells and other; Indirect reuse; New major reservoir; Other surface water
North Richland Hills	TRWD Lake/Reservoir System	0	5,237	Aquifer storage and recovery; Groundwater wells and other; Indirect reuse; Municipal conservation; New major reservoir; Other surface water
Pantego	Trinity Aquifer	0	0	Aquifer storage and recovery; Groundwater wells and other; Indirect reuse; Municipal conservation; New major reservoir; Other surface water
Pelican Bay	Trinity Aquifer	0	7	Groundwater wells and other; Indirect reuse; Municipal conservation; New major reservoir; Other surface water

Water User Group	Current Water Supply Sources	2020 Water Need (acre-feet/year)	2070 Water Need (acre-feet/year)	Recommended Water Management Strategies
Reno (Parker)*	Trinity Aquifer; TRWD Lake/Reservoir System	0	39	Aquifer storage and recovery; Groundwater wells and other; Indirect reuse; Municipal conservation; New major reservoir; Other surface water
Richland Hills	Trinity Aquifer; TRWD Lake/Reservoir System	0	583	Aquifer storage and recovery; Groundwater wells and other; Indirect reuse; Municipal conservation; New major reservoir; Other surface water
River Oaks	TRWD Lake/Reservoir System	0	311	Aquifer storage and recovery; Groundwater wells and other; Indirect reuse; Municipal conservation; New major reservoir; Other surface water
Saginaw	TRWD Lake/Reservoir System	0	1,628	Aquifer storage and recovery; Groundwater wells and other; Indirect reuse; Municipal conservation; New major reservoir; Other surface water
Sansom Park	Trinity Aquifer; TRWD Lake/Reservoir System	0	42	Aquifer storage and recovery; Groundwater wells and other; Indirect reuse; Municipal conservation; New major reservoir; Other surface water
Southlake*	TRWD Lake/Reservoir System	0	8,607	Aquifer storage and recovery; Groundwater wells and other; Indirect reuse; Municipal conservation; New major reservoir; Other surface water
Steam-Electric Power, Tarrant	Trinity Run-of-River; TRWD Lake/Reservoir System	0	3,010	Aquifer storage and recovery; Groundwater wells and other; Indirect reuse; New major reservoir; Other direct reuse; Other surface water
Watauga	TRWD Lake/Reservoir System	0	1,038	Aquifer storage and recovery; Groundwater wells and other; Indirect reuse; Municipal conservation; New major reservoir; Other surface water
Westlake*	TRWD Lake/Reservoir System	0	3,563	Aquifer storage and recovery; Groundwater wells and other; Indirect reuse; Municipal conservation; New major reservoir; Other direct reuse; Other surface water

Water User Group	Current Water Supply Sources	2020 Water Need (acre-feet/year)	2070 Water Need (acre-feet/year)	Recommended Water Management Strategies
Westover Hills	TRWD Lake/Reservoir System	0	412	Aquifer storage and recovery; Groundwater wells and other; Indirect reuse; Municipal conservation; New major reservoir; Other surface water
Westworth Village	TRWD Lake/Reservoir System	0	215	Aquifer storage and recovery; Groundwater wells and other; Indirect reuse; Municipal conservation; New major reservoir; Other surface water
White Settlement	Trinity Aquifer; TRWD Lake/Reservoir System	0	1,272	Aquifer storage and recovery; Groundwater wells and other; Indirect reuse; Municipal conservation; New major reservoir; Other surface water

* Water user group is split by more than one county. Table presents the water user group's total summary data for all related counties.

Table A2. Tarrant County projected needs of every water user group, as a share of total demand (percent)

Water User Group	2020	2030	2040	2050	2060	2070
Arlington	-	12	22	29	35	40
Azle*	13	17	22	29	39	52
Bedford	-	11	21	28	34	38
Benbrook Water Authority	31	36	41	47	53	53
Bethesda WSC*	-	8	16	22	27	33
Burleson*	-	14	24	32	37	42
Colleyville	-	12	22	29	35	40
Community WSC	-	12	22	30	35	40
County-Other, Tarrant	1	10	18	27	32	38
Crowley*	-	13	26	38	52	58
Dalworthington Gardens	-	12	22	30	35	40
Edgecliff	-	12	22	30	35	40
Eules	-	9	16	21	25	29
Everman	-	-	-	-	-	-
Flower Mound*	4	26	37	44	50	54
Forest Hill	-	12	22	29	36	44
Fort Worth*	3	21	34	41	45	50
Grand Prairie*	4	15	23	29	32	35
Grapevine	6	14	20	25	28	29
Haltom City	-	12	22	29	35	40
Haslet	-	11	23	28	34	39
Hurst	-	11	21	28	33	38

Water User Group	2020	2030	2040	2050	2060	2070
Irrigation, Tarrant	-	-	-	-	-	-
Johnson County SUD*	6	-	-	1	11	19
Keller	-	12	22	29	35	40
Kennedale	-	21	24	28	31	35
Lake Worth	-	10	19	26	32	37
Lakeside	21	23	25	27	27	27
Livestock, Tarrant	12	12	12	12	12	12
Mansfield*	7	29	39	48	53	57
Manufacturing, Tarrant	-	12	22	30	35	40
Mining, Tarrant	-	-	-	-	-	-
North Richland Hills	-	12	22	29	35	40
Pantego	-	-	-	-	-	-
Pelican Bay	-	-	-	3	4	6
Reno (Parker)*	-	-	4	10	16	20
Richland Hills	-	9	18	24	29	34
River Oaks	-	12	22	29	35	40
Saginaw	-	12	22	29	35	40
Sansom Park	-	-	1	2	4	6
Southlake*	-	12	22	29	35	40
Steam-Electric Power, Tarrant	-	37	55	57	59	61
Watauga	-	12	22	29	35	40
Westlake*	-	12	25	33	36	40
Westover Hills	-	12	22	29	35	40
Westworth Village	-	12	22	30	35	40
White Settlement	-	8	16	22	28	34

* Water user group is split by more than one county. Table presents the water user group's total data for all related counties.


 Color graded scale of needs as a share of demand from 0 (green) to 100 percent (red). **Bold indicates needs are 100 percent met by implementation of the plan.**

Table A3. Tarrant County unmet needs (acre-feet per year) – Table not applicable. No water user groups in the county are projected to have unmet needs in the 2021 Regional Water Plan.



Texas Water Development Board
 1700 North Congress Avenue,
 Austin, Texas 78701
 512-463-7847
www.twdb.texas.gov