
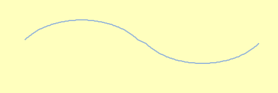



















# Figure 6

**CONTOURS**  
(feet above mean sea level)

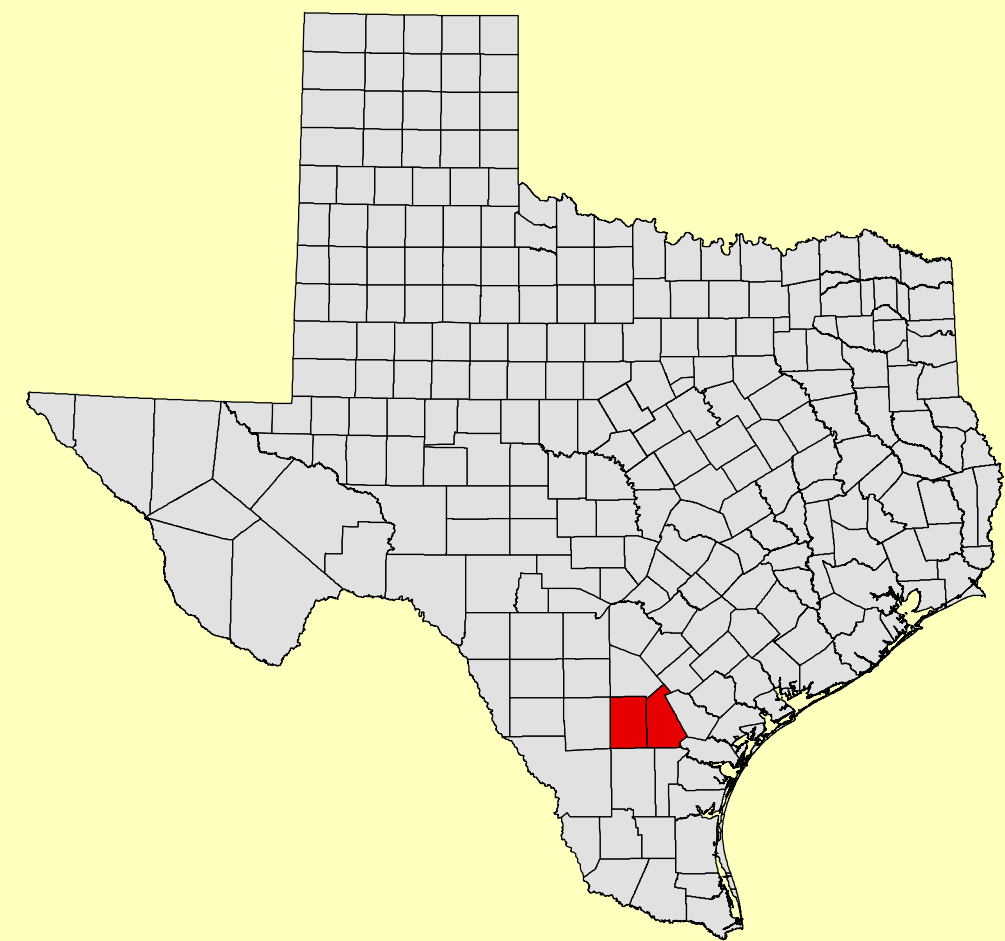
-  220
-  215
-  210
-  205
-  200
-  195
-  190
-  185
-  180
-  175
-  170
-  165
-  160
-  155
-  150
-  145
-  140

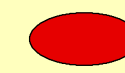
 Islands

 Choke Canyon Reservoir

Conservation Pool Elevation  
220.5 feet above mean sea level

Projection: NAD83  
State Plane  
Texas South Central Zone



 Live Oak and McMullen Counties

This map is the product of a survey conducted by the Texas Water Development Board's Hydrographic Survey Program to determine the capacity of Choke Canyon Reservoir. The Texas Water Development Board makes no representations nor assumes any liability.

# Choke Canyon Reservoir

## 5' - contour map

