



# Figure 5

# LAKE BELTON

## 5' Contours



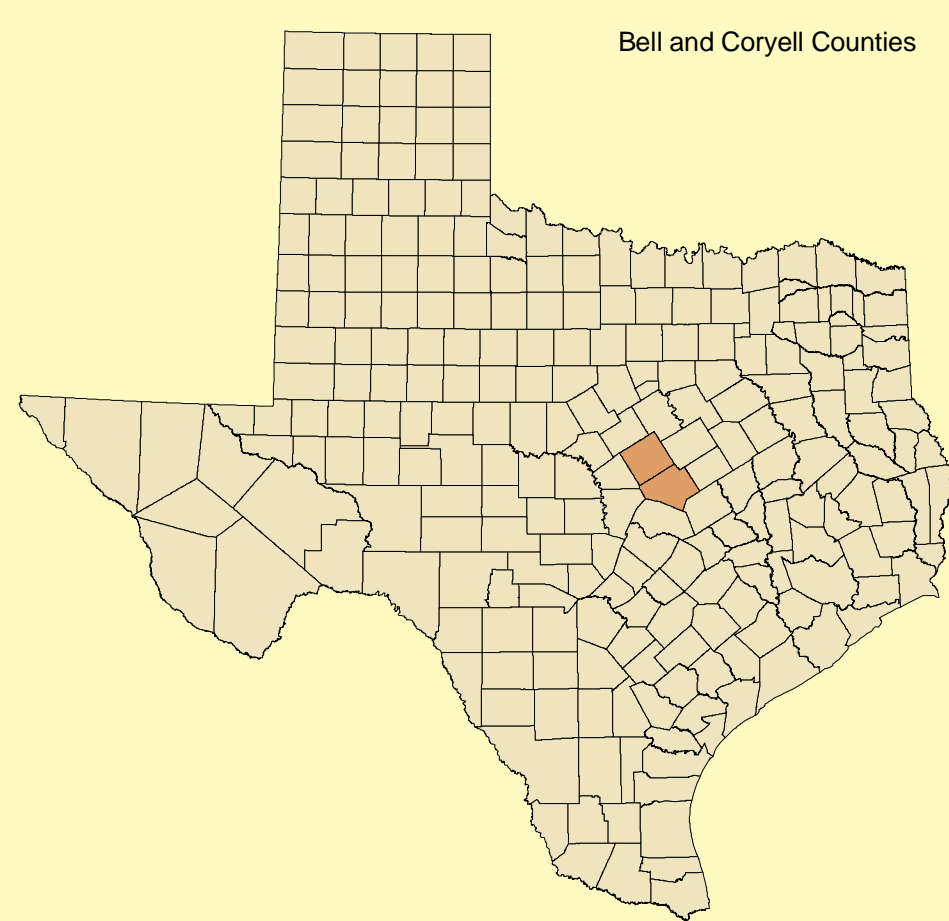
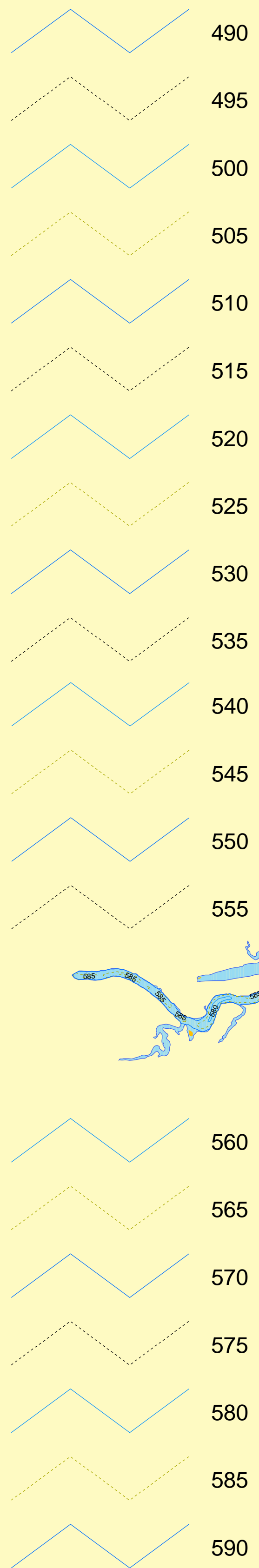
Conservation Pool Elevation 594'

 Water Surface @ 594.2'

 Islands @ 594.2'

 Range Lines

### Contours



This map is the product of a survey conducted by the Texas Water Development Board's Hydrographic Survey Program to determine the capacity of Lake Belton. The Texas Water Development Board makes no representations nor assumes any liability.