

TEXAS WATER COMMISSION

Joe D. Carter, Chairman  
O. F. Dent, Commissioner  
H. A. Beckwith, Commissioner

BULLETIN 6207

WATER-LEVEL MEASUREMENTS THROUGH 1962  
IN SELECTED OBSERVATION WELLS  
SOUTHERN HIGH PLAINS, TEXAS

Compiled by  
the Staff of the  
Well Observation Program  
of the  
Ground Water Division

Donald C. Draper, Head  
Robert L. Bluntzer, Geologist  
Curtis W. Andrews, Geologic Aide  
Allan F. Cunningham, Geologic Aide  
Robert McCullough, Geologic Aide

June 1962

TX DOC  
W 500.7  
B 936  
no. 6207

TABLE OF CONTENTS

INTRODUCTION.....	Page 1
WELL-NUMBERING SYSTEM.....	2
Map of Texas Showing Location of Area Covered by This Report.....	4
Hydrographs of Selected Wells.....	5

Tables of Water-Level Measurements and  
Maps Showing Locations of Observation Wells

	Page Numbers	
	<u>Table</u>	<u>Map</u>
Armstrong County.....	10	11
Bailey County.....	12	19
Briscoe County.....	20	23
Carson County.....	24	27
Castro County.....	28	33
Cochran County.....	34	39
Crosby County.....	40	43
Dawson County.....	44	47
Deaf Smith County.....	48	55
Donley County.....	56	57
Floyd County.....	58	69
Gaines County.....	70	73
Gray County.....	74	75
Hale County.....	76	89
Hockley County.....	90	95

TABLE OF CONTENTS (Cont'd.)

	Page Numbers	
	<u>Table</u>	<u>Map</u>
Lamb County.....	96	103
Lubbock County.....	104	119
Lynn County.....	120	123
Oldham County.....	124	125
Parmer County.....	126	131
Randall County.....	132	135
Roberts County.....	136	137
Swisher County.....	138	147
Terry County.....	148	151
Yoakum County.....	152	155

WATER - LEVEL MEASUREMENTS THROUGH 1962  
IN SELECTED OBSERVATION WELLS  
SOUTHERN HIGH PLAINS, TEXAS

INTRODUCTION

The Texas Water Commission, recognizing the need for periodic water-level measurements as an index to evaluate the effects of ground-water development in relation to available supply, directed its Chief Engineer on April 30, 1960, to assume the direction and operation of the statewide well-observation program. Work was begun September 1, 1960, under this order.

Included herein are measurements of water levels in observation wells in 25 counties of the Southern High Plains of Texas which are carried on the current water-level-measurement program of the Texas Water Commission. Measurements shown for each well in the tabulations are the first measurements taken each year for the period of record. These measurements are generally made in January, prior to the beginning of extensive pre-planting irrigation. The availability of this summary of records was facilitated because of the data being stored on machine record cards. It can be seen that the tabulations included are direct print-outs from machine record cards.

We gratefully acknowledge the assistance of the High Plains Underground Water Conservation District No. 1, whose personnel measured water levels in wells in Castro, Cochran, Deaf Smith, Lubbock, and Lynn Counties; and the assistance of the Ground Water Branch of the U. S. Geological Survey whose personnel measured water levels in wells in Carson and Gray Counties in cooperation with the [Panhandle] Ground-Water Conservation District No. 3 South of the Canadian River.



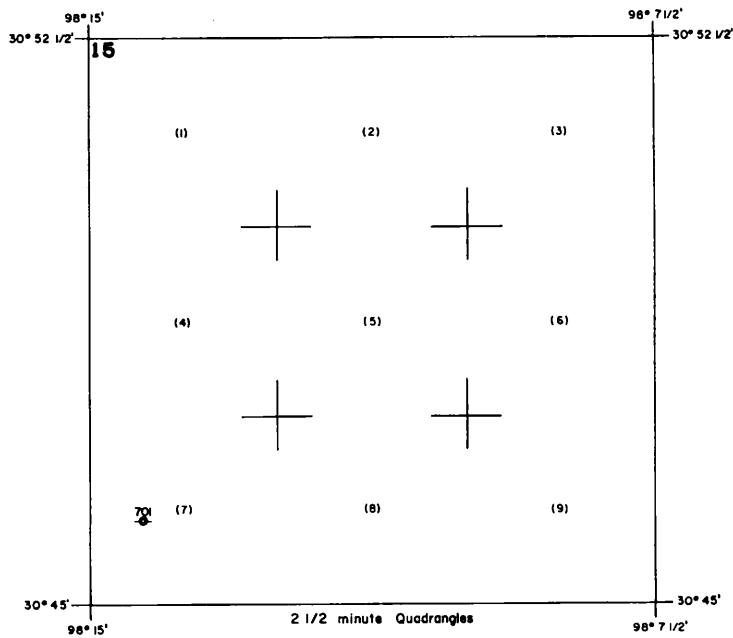
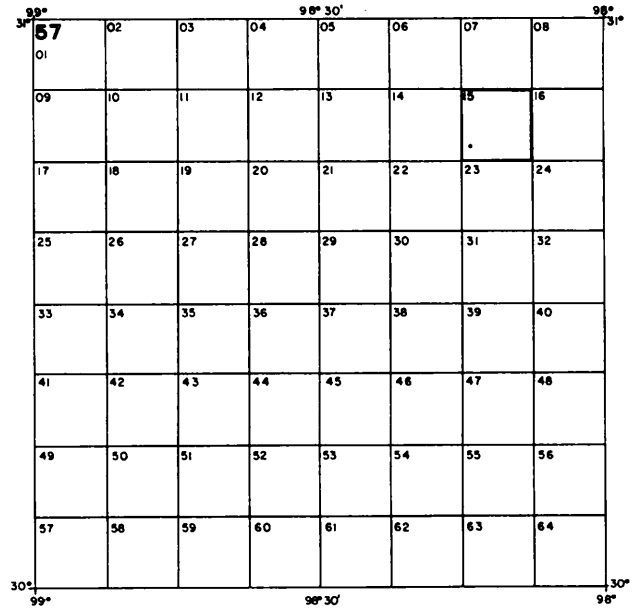
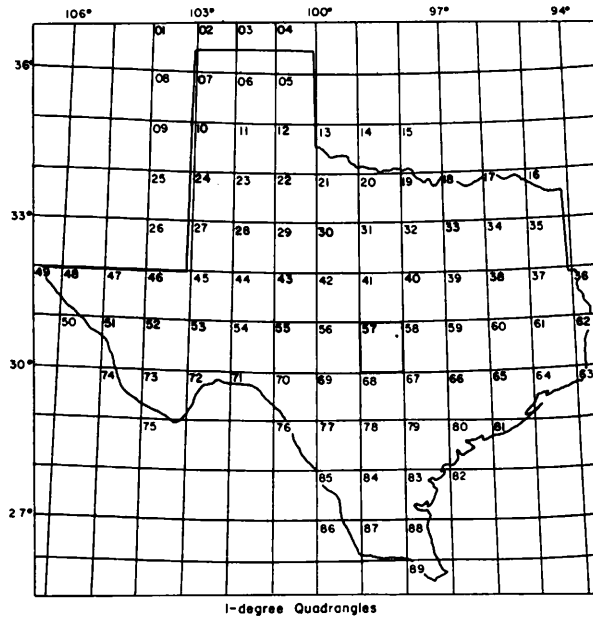
The staff of the Well Observation Program of the Texas Water Commission measured water levels in wells in the 18 remaining counties.

Additional observation wells in a few areas were added to the program during 1961, and water levels were measured in these wells in January 1962. These additions to the program were effected in part by the efforts of the Lamb County Electric Cooperative, the Bailey County Electric Cooperative, the Lighthouse Electric Cooperative, and the High Plains Underground Water Conservation District No. 1. The assistance of these organizations is gratefully acknowledged.

#### WELL-NUMBERING SYSTEM

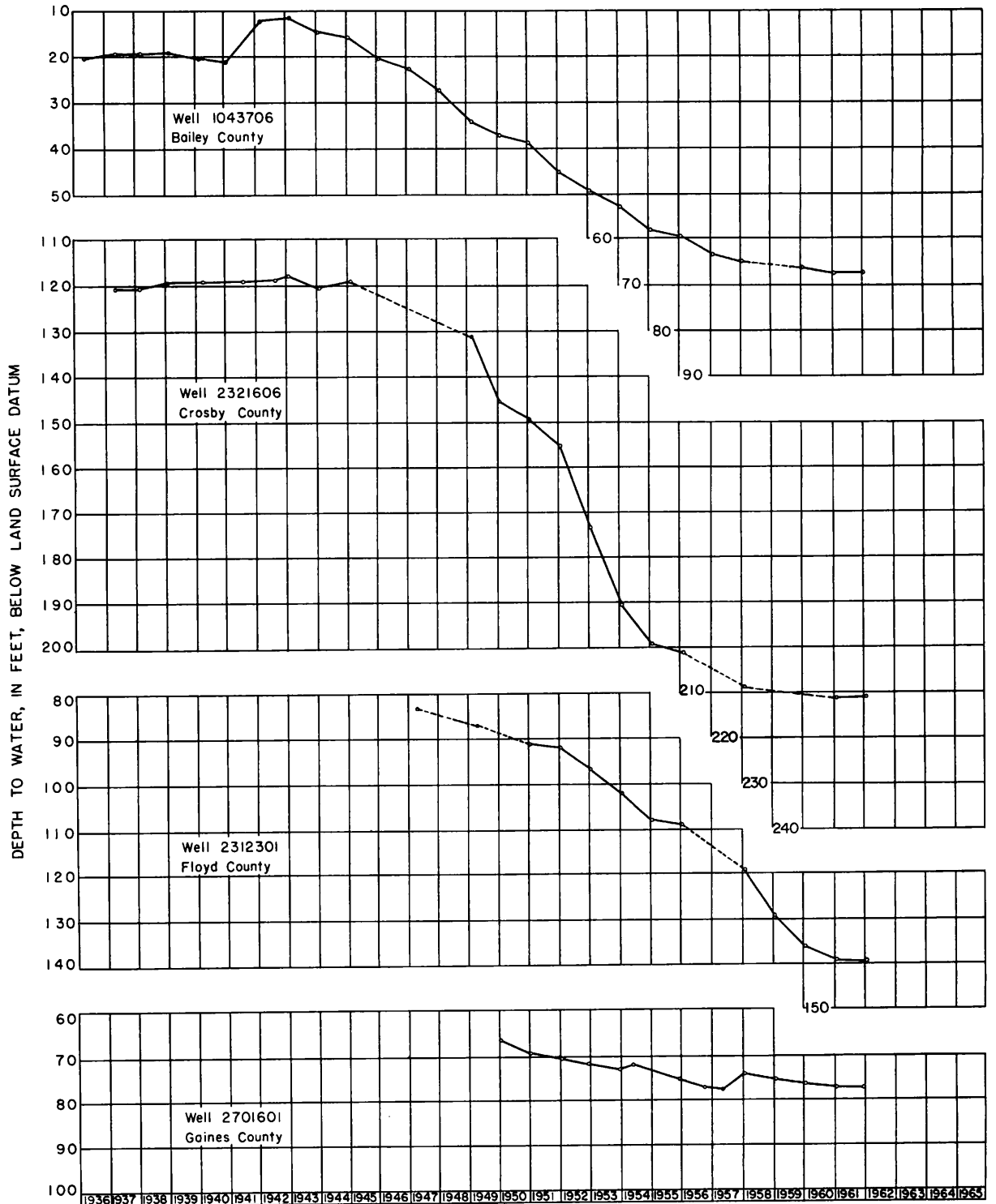
To facilitate more accurate and expedient handling of data, all water-level measurements for the statewide program are being placed on punch cards for data processing by machines. For handling and sorting by these machines, it was necessary to assign numbers conforming with the statewide numbering system adopted by the Commission to all observation wells. This system is based on division of the State into quadrangles formed by degrees of latitude and longitude, and repeated division of these quadrangles into smaller ones as shown on the following page.

The largest quadrangle, a one-degree quadrangle, is divided into sixty-four 7-1/2 minute quadrangles, each of which is further divided into nine 2-1/2 minute quadrangles. Each one-degree quadrangle in the State has been assigned a number for identification. The 7-1/2 minute quadrangles are numbered consecutively from left to right beginning in the upper left hand corner of the one-degree quadrangle, and the 2-1/2 minute quadrangles within the 7-1/2 minute quadrangle are similarly numbered. The first two numbers of a well number identify the one-degree quadrangle; the third and fourth numbers identify the 7-1/2 minute quadrangle; the fifth number identifies the 2-1/2 minute quadrangle; and the last two numbers designate the order in which the well was inventoried within the 2-1/2 minute quadrangle.

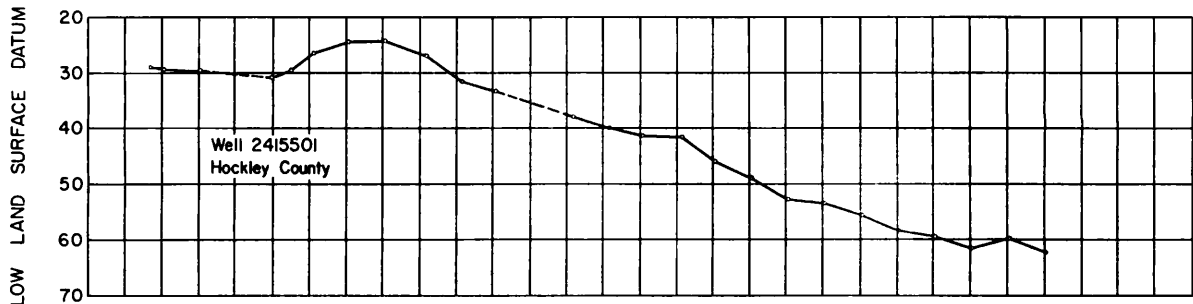
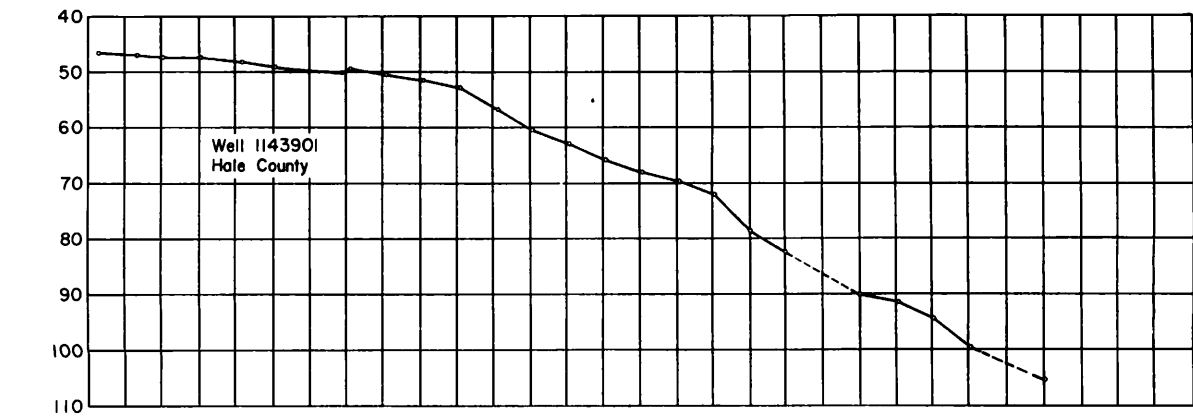


LOCATION OF WELL 5715701  
**57** 1-degree quadrangle  
**15** 7 1/2 minute quadrangle  
**7** 2 1/2 minute quadrangle  
**01** Well number within 2 1/2  
 minute quadrangle

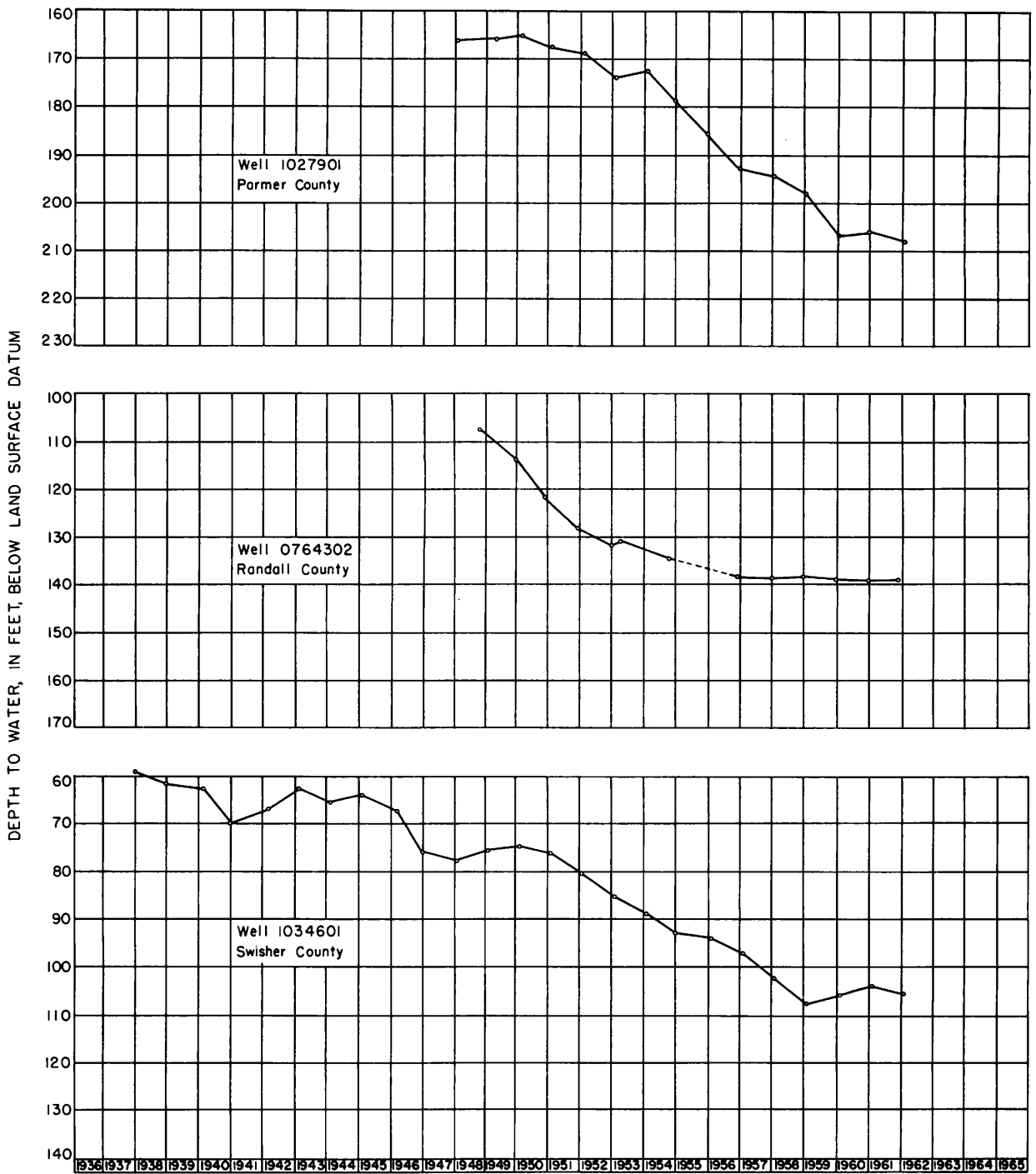




HYDROGRAPHS OF SELECTED WELLS IN BAILEY, CROSBY, FLOYD, AND GAINES COUNTIES



HYDROGRAPHS OF SELECTED WELLS IN HALE, HOCKLEY, LAMB,  
AND LUBBOCK COUNTIES



HYDROGRAPHS OF SELECTED WELLS IN PARMER, RANDALL, AND SWISHER COUNTIES

TABLES OF WATER-LEVEL MEASUREMENTS AND  
MAPS SHOWING LOCATIONS OF OBSERVATION WELLS

In the measurement columns within the tables the following abbreviations appear:

T.I. : Temporarily inaccessible

W.F. : Well reported to be flowing

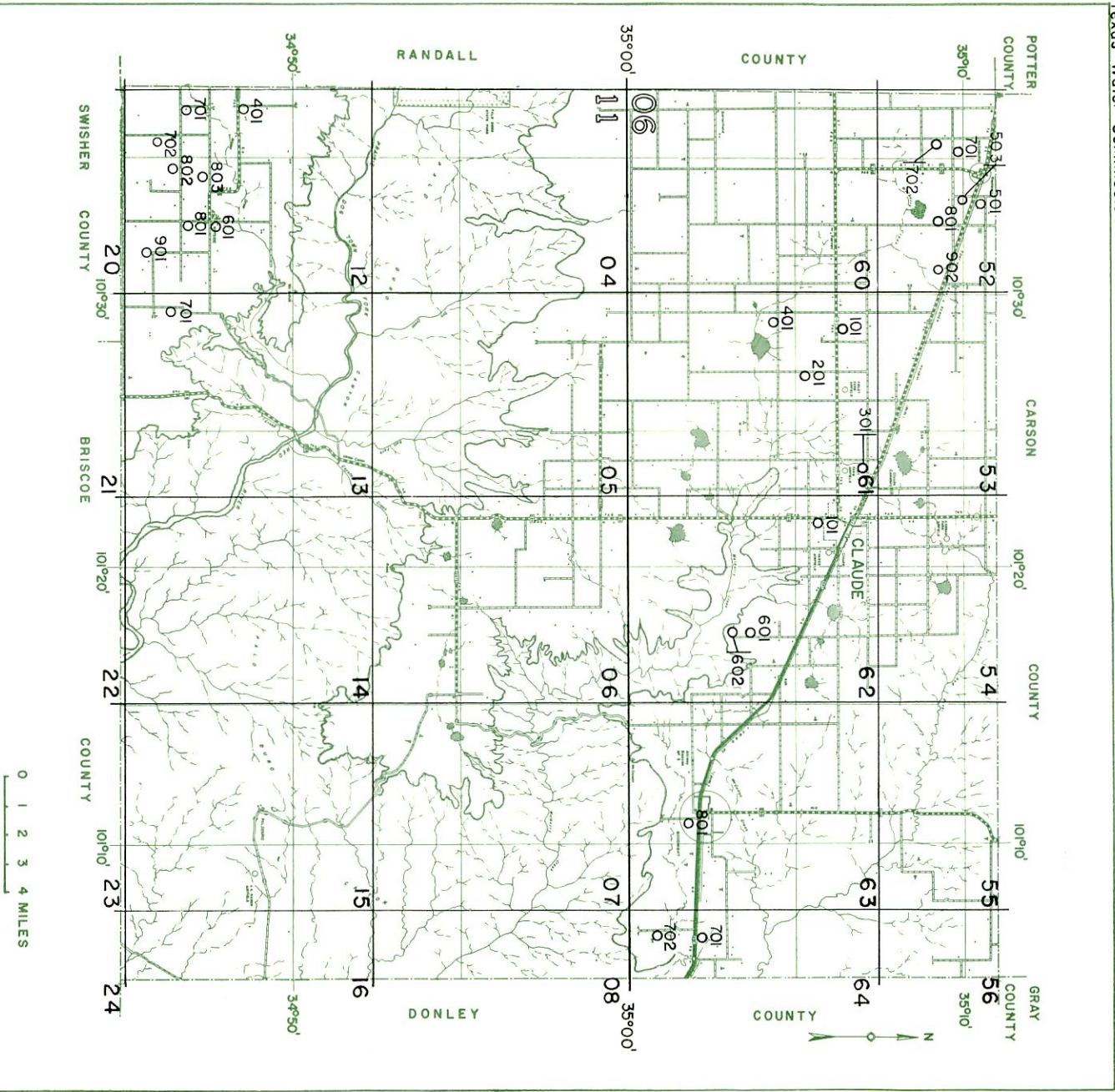
N.R.A.: No records presently available

Wells equipped with water-stage recorders are so designated by the word "Recorder" appearing under the statewide well number.

ARMSTRONG COUNTY  
WATER-LEVEL MEASUREMENTS  
IN FEET BELOW LAND-SURFACE DATUM

Statewide well number	Well number shown in Bulletin 6101	Date	Measurements	Statewide well number	Well number shown in Bulletin 6101	Date	Measurements
0652501	471	01/29/58	188.37	0662601	479	02/04/58	174.90
		03/04/59	190.96			03/03/59	174.88
		01/12/60	192.08			01/12/60	175.51
		01/12/61	192.26			01/12/61	175.79
		01/11/62	195.8			01/11/62	176.42
0652503	472A	01/12/61	190.29	0662602	478	02/04/58	159.28
		01/11/62	193.65			03/03/59	159.69
0652701	469	01/29/58	154.77	0663801	480	01/12/61	159.99
		03/04/59	157.16			01/11/62	160.40
		01/12/60	157.86			01/30/58	188.20
		01/12/61	158.19			03/03/59	188.06
		01/11/62	159.51			01/12/60	187.48
0652702	470	01/29/58	178.60	0664701	465	01/12/61	187.31
		03/04/59	179.48			01/11/62	187.11
		01/12/60	180.77			11/12/54	114.04
		01/12/61	181.24			02/23/56	114.48
		01/25/62	182.92			01/22/57	117.90
0652801	473	01/29/58	154.10	0664702	468	01/30/58	116.58
		03/04/59	154.08			03/03/59	115.95
		01/12/60	154.89			01/12/60	116.29
		01/12/61	155.00			01/12/61	114.66
		01/11/62	155.95			01/11/62	112.68
0652902	474A	01/12/61	144.85	0664702	468	02/23/56	132.37
		01/11/62	144.67			02/22/57	133.41
						01/30/58	133.22
0661101	476	01/29/58	154.25	1112401	1-60	03/03/59	132.96
		03/04/59	154.14			01/12/60	133.07
		01/13/60	154.98			01/12/61	132.28
		01/12/61	153.78			01/11/62	131.86
		01/11/62	155.19			03/18/60	106.90
0661201	463	10/18/54	159.18	1112601		02/01/61	107.14
		02/23/56	153.90			03/01/62	107.50
		01/22/57	159.47			12/16/60	100.08
		01/29/58	157.64			01/10/62	100.8
		03/04/59	158.95				
0661301	467	01/13/60	160.05	1112701	3-60	03/18/60	111.85
		01/12/61	159.80			02/01/61	111.56
		01/11/62	159.85			03/01/62	112.65
		11/12/54	154.94			02/01/61	119.00
		02/23/56	155.07			03/01/62	127.35
0661401	475	01/22/57	155.92	1112801	5-60	03/18/60	118.63
		01/28/58	155.65			02/01/61	117.87
		03/04/59	154.55			01/16/62	124.8
		01/13/60	155.42				
		01/12/61	155.57			12/16/60	121.84
0662101	464	01/11/62	156.04	1112802		01/10/62	124.9
		01/29/58	152.38			03/18/60	107.71
		03/04/59	152.62			02/01/61	106.37
		01/13/60	153.29			03/01/62	108.90
		01/12/61	154.86				
0662101	464	01/11/62	154.20	1112901	6-60	03/18/60	110.04
		10/20/54	170.93			02/01/61	110.20
		02/23/56	170.05			03/01/62	109.00
		01/22/57	173.40				
		01/24/58	171.16			03/18/60	96.04
0662101	464	03/04/59	172.52	1113701	7-60	02/01/61	95.91
		01/13/60	174.06			03/01/62	95.48
		01/12/61	173.90				
		01/11/62	174.98				





BASE MAP FROM TEXAS STATE HIGHWAY DEPARTMENT

### LOCATION OF OBSERVATION WELLS IN ARMSTRONG COUNTY

BAILEY COUNTY  
WATER-LEVEL MEASUREMENTS  
IN FEET BELOW LAND-SURFACE DATUM

Statewide well number	Well number shown in Bulletin 6101	Date	Measurements	Statewide well number	Well number shown in Bulletin 6101	Date	Measurements		
0948901	42A	03/29/49	93.32	1042503	34C	02/26/57	84.78		
		02/13/50	98.32			01/16/58	87.70		
		01/15/52	96.18			01/13/59	89.86		
		01/07/53	96.06			01/04/60	92.28		
		01/09/54	97.89			01/06/61	93.11		
		01/06/55	99.95			01/17/62	93.63		
		01/12/56	102.31						
		01/14/57	105.76			1042701	25	10/20/36	22.84
		01/16/58	108.08					05/28/37	24.82
		01/14/59	109.06					03/30/38	21.98
		01/04/60	110.59					03/09/39	19.91
		01/05/61	112.60					02/26/40	21.38
		01/17/62	113.66					01/27/41	23.48
								03/17/42	14.92
		02/12/43	15.63						
0964601	11-61	01/12/61	129.89			02/12/44	18.57		
1041402	18	02/26/57	109.80			02/20/45	20.15		
		01/16/58	112.41			02/28/46	23.28		
		01/14/59	114.80			01/15/47	24.23		
		01/04/60	116.63			03/12/48	26.86		
		01/05/61	120.80			03/17/49	29.90		
		01/17/62	120.40			02/14/50	30.60		
1041601	572	02/26/57	98.40			01/20/51	33.19		
		01/16/58	101.99			01/14/52	34.04		
		01/13/59	104.13			01/10/53	37.05		
		01/04/60	105.03			01/09/54	41.21		
		01/06/61	108.05			01/05/55	45.79		
		01/17/62	108.90			01/12/56	50.80		
1041702	3B	02/26/57	63.00			01/14/57	53.86		
		01/16/58	65.94			01/16/58	57.29		
		01/14/59	68.32			01/14/59	59.64		
		01/04/60	69.14			01/04/60	62.29		
		01/05/61	76.66			01/06/61	63.00		
		01/17/62	70.89	1042702	21B	03/17/49	34.38		
		02/14/50	34.82						
		01/20/51	36.03						
		01/14/52	38.34						
		01/10/53	41.50						
		01/09/54	44.80						
1041903	11A	03/17/49	28.26			01/05/55	48.87		
		02/13/50	28.52			01/14/57	57.24		
		01/20/51	30.30			01/16/58	62.96		
		01/15/52	32.36			01/14/59	66.36		
		01/10/53	35.74			01/06/61	70.40		
		01/09/54	39.65						
		01/05/55	44.85						
		01/14/57	51.79						
		01/16/58	54.29						
		01/14/59	56.70						
		01/04/60	59.16						
		01/05/61	59.00						
		01/17/62	60.30						
		1041905	9	01/05/55	63.61				
01/12/56	69.20								
01/14/57	70.39								
01/16/58	73.34								
01/14/59	78.02								
01/04/60	79.02								
01/06/61	80.65								
01/17/62	82.29								
1042402	5B	01/16/58	93.67						
		01/13/59	95.94						
		01/04/60	98.22						
		01/06/61	99.55						
		01/17/62	100.36						

BAILEY COUNTY--CONTINUED  
WATER-LEVEL MEASUREMENTS  
IN FEET BELOW LAND-SURFACE DATUM

Statewide well number	Well number shown in Bulletin 6101	Date	Measurements	Statewide well number	Well number shown in Bulletin 6101	Date	Measurements
1042703	33	10/20/36	26.67	1042902	53	05/28/36	26.32
		05/28/37	28.90			05/28/37	26.35
		01/11/38	26.64			01/11/38	25.46
		03/09/39	27.19			03/09/39	25.06
		02/26/40	28.55			11/14/40	26.87
		01/27/41	31.94			01/27/41	26.20
		03/17/42	25.95			03/17/42	18.29
		02/20/45	28.65			02/12/43	17.46
		02/28/46	32.18			02/14/44	20.15
		01/15/47	34.29			02/20/45	20.80
		03/13/48	37.19			02/28/46	22.97
		03/17/49	40.13			03/20/47	24.48
		02/14/50	41.55			03/12/48	26.45
		01/20/51	42.49			03/16/49	29.53
		01/14/52	44.95			02/14/50	31.38
		01/10/53	47.95			01/20/51	33.05
		01/09/54	51.43			01/14/52	34.28
		01/05/55	54.85			01/10/53	38.37
		01/12/56	59.53			01/10/54	42.73
		01/14/57	65.16			01/06/55	48.55
01/16/58	71.29	01/12/56	54.03				
01/06/60	76.09	01/14/57	56.12				
01/06/61	77.67	01/17/58	58.44				
01/16/62	78.10	01/13/59	60.14				
1042704	36	01/16/62	T. I.	1043401	57A	01/06/60	62.20
						01/06/61	63.10
1042805	36	02/14/50	27.51	1043601	495	01/16/62	63.85
		01/20/51	27.50			03/29/49	50.61
		01/14/52	30.43			02/14/50	50.90
		01/10/53	32.54			01/20/51	52.43
		01/09/54	35.84			01/14/52	54.18
		01/05/55	40.16			01/07/53	56.60
		01/12/56	44.52			01/10/54	58.76
		01/14/57	48.15			01/06/55	63.68
		01/16/58	50.51			01/11/56	68.00
		01/14/59	52.49			01/16/58	76.31
		01/06/60	56.73			01/13/59	78.36
		01/06/61	56.10			01/04/60	81.12
		01/16/62	56.75			01/16/62	88.00
1042901	49	05/13/36	26.24				
		09/01/37	24.99			01/07/53	60.37
		01/11/38	23.73			01/10/54	68.00
		03/09/39	23.12			01/04/55	73.40
		02/26/40	24.20			01/15/57	87.38
		01/27/41	25.48			01/17/58	87.13
		03/17/42	18.14			01/13/59	88.84
		02/12/43	17.74			01/06/61	92.13
		02/14/44	20.37			01/16/62	98.95
		02/20/45	20.82				
		02/28/46	23.14				
		01/15/47	25.21				
		03/12/48	26.76				
		03/16/49	30.02				
		02/14/50	29.73				
		01/20/51	30.31				
		01/14/52	32.04				
		01/10/53	35.03				
		01/10/54	42.22				
		01/06/55	42.25				
01/12/56	45.09						
01/14/57	48.48						
01/16/58	51.70						
01/13/59	53.67						
01/06/61	56.60						
01/16/62	58.70						

BAILEY COUNTY--CONTINUED  
WATER-LEVEL MEASUREMENTS  
IN FEET BELOW LAND-SURFACE DATUM

Statewide well number	Well number shown in Bulletin 6101	Date	Measurements	Statewide well number	Well number shown in Bulletin 6101	Date	Measurements		
1043704	62	05/26/36	29.86	1043805	95A	03/12/48	25.24		
		01/29/37	23.95			03/16/49	28.52		
		03/31/38	23.61			02/14/50	26.75		
		03/09/39	23.24			01/20/51	30.12		
		03/18/40	23.43			01/14/52	32.95		
		01/27/41	25.32			01/08/53	37.30		
		03/17/42	15.94			01/11/54	42.18		
		02/11/43	15.42			01/06/55	46.52		
		02/14/44	18.35			01/15/57	55.29		
		02/20/45	19.15			01/18/58	57.04		
		02/28/46	23.16			01/06/60	61.59		
		03/20/47	25.16			01/06/61	62.92		
		03/13/48	28.96			01/16/62	63.66		
		03/16/49	36.83						
		02/14/50	38.43			1043903	117B	01/13/59	71.82
		01/20/51	37.52					01/06/61	74.60
		01/14/52	46.26						
		01/08/53	50.32			1043905	116A	01/10/54	43.47
		01/10/54	55.36					01/04/55	48.65
		01/06/55	58.60					01/11/56	53.17
		01/11/56	66.17					01/15/57	57.14
		01/15/57	66.08					01/17/58	59.75
		01/17/58	68.78					01/13/59	61.76
		01/13/59	69.50					01/06/60	63.89
		01/04/60	71.38					01/06/61	65.02
		01/06/61	74.60					01/16/62	65.47
		01/16/62	68.12						
		1043706	67					1043906	
05/28/36	21.16					01/16/62	64.75		
06/21/37	19.77								
03/31/38	19.88			1043908	131	--/--/14	18.0		
03/10/39	19.40					09/29/36	21.60		
03/18/40	20.31					01/28/37	21.04		
01/27/41	21.32					03/31/38	20.86		
03/17/42	12.43					03/09/39	21.91		
02/11/43	12.03					03/18/40	21.37		
02/14/44	15.15					01/27/41	22.52		
02/20/45	16.67					03/17/42	12.30		
02/28/46	20.26					02/11/43	12.62		
03/20/47	22.36					02/14/44	15.64		
03/12/48	26.33					02/20/45	16.82		
03/16/49	34.16					03/01/46	19.33		
02/14/50	37.45					01/15/47	20.49		
01/20/51	38.63					03/12/48	23.35		
01/14/52	45.38					03/16/49	26.92		
01/08/53	49.74					02/14/50	26.66		
01/10/54	53.73					01/20/51	27.25		
01/06/55	58.40					01/14/52	27.76		
01/11/56	60.08					01/08/53	32.60		
01/15/57	64.79					01/11/54	38.61		
01/18/58	65.31					01/04/55	45.45		
01/06/60	66.48					01/11/56	48.88		
01/06/61	67.86					01/15/57	53.59		
01/16/62	67.80					01/18/58	56.09		
1043707	66A							01/13/59	59.87
		03/16/49	34.80			01/06/60	59.89		
		02/14/50	37.13			01/16/62	63.56		
		01/20/51	39.49						
		01/14/52	45.17						
		01/08/53	49.70						
		01/11/54	53.75						
		01/06/55	58.60						
		01/15/57	65.59						
		01/18/58	65.75						
		01/13/59	66.75						
		01/04/60	68.65						
		01/06/61	71.70						
		01/16/62	68.97						



BALLEY COUNTY--CONTINUED  
WATER-LEVEL MEASUREMENTS  
IN FEET BELOW LAND-SURFACE DATUM

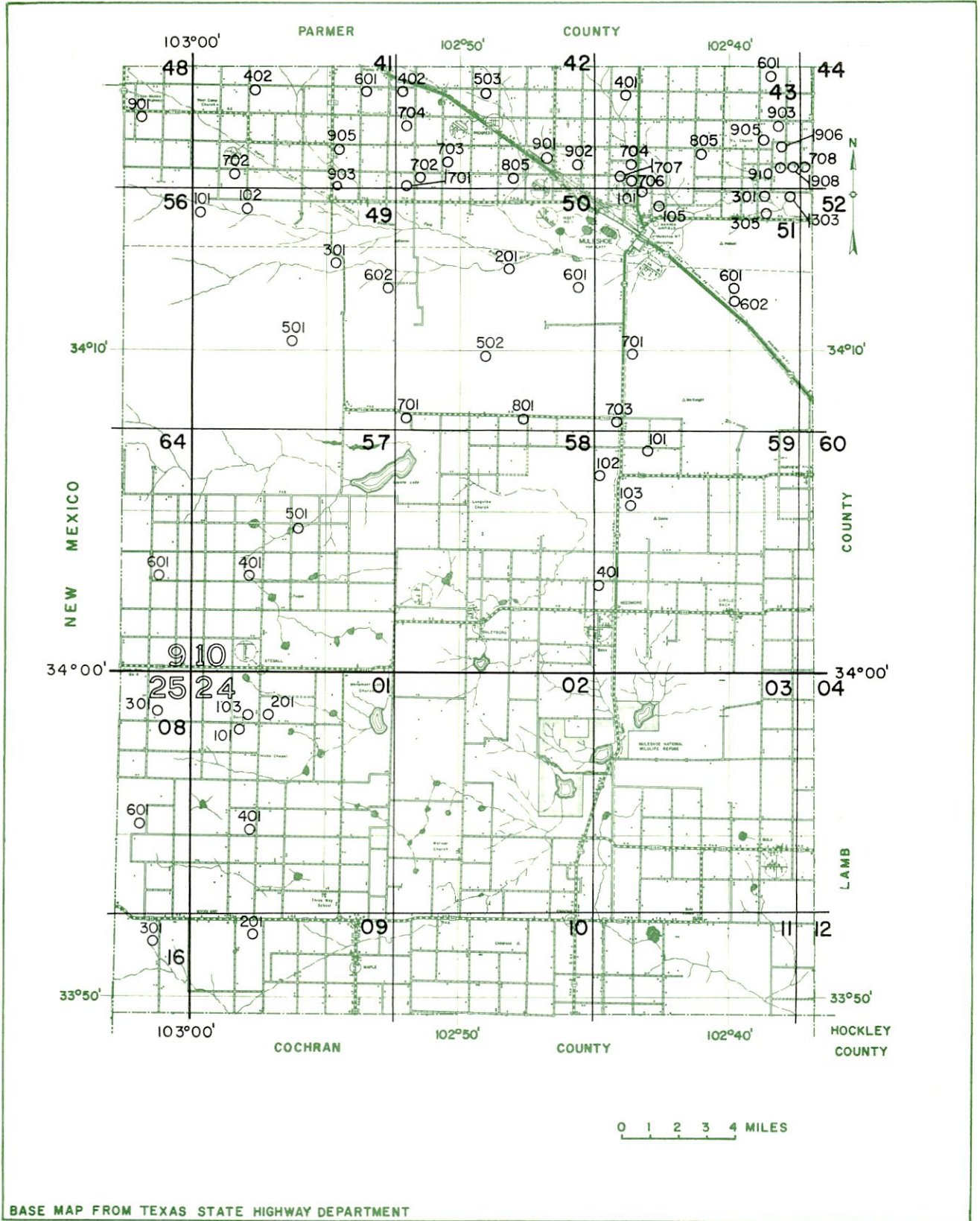
Statewide well number	Well number shown in Bulletin 6101	Date	Measurements	Statewide well number	Well number shown in Bulletin 6101	Date	Measurements				
1043910	130A	02/12/48	22.80	1049602	450	03/29/49	31.56				
		03/16/49	27.04			02/13/50	31.00				
		02/14/50	26.60			01/20/51	30.70				
		01/20/51	28.53			01/14/52	30.84				
		01/15/52	27.98			01/10/53	31.64				
		01/11/54	39.66			01/09/54	32.41				
		01/04/55	44.80			01/06/55	33.52				
		01/11/56	65.03			01/12/56	34.34				
		01/15/57	52.79			01/14/57	35.53				
		01/18/58	55.60			01/16/58	36.33				
		01/13/59	57.82			01/14/59	37.28				
		01/06/60	59.48			01/04/60	38.18				
		01/06/61	60.17			01/06/61	40.90				
		01/16/62	60.31			01/18/62	41.26				
		1044708	132			--/--/13	19.0	1050201	461	01/12/61	34.45
						05/14/36	22.96			01/17/62	35.83
						06/21/37	22.46	1050502	6-61	01/12/61	51.70
03/31/38	21.26					01/18/62	53.27				
03/09/39	21.42			1050601	3-61	01/12/61	28.09				
03/18/40	21.76					01/17/62	29.66				
01/27/41	22.90			1050701	8-61	01/12/61	52.51				
03/17/42	12.87					01/17/62	52.37				
02/11/43	13.04			1050801	7-61	01/12/61	69.06				
02/14/44	15.40					01/17/62	69.34				
02/20/45	16.50			1051101	69	07/24/36	16.97				
03/20/47	20.15					06/21/37	15.85				
03/12/48	22.90					03/31/38	16.97				
03/16/49	27.00					03/10/39	15.49				
02/14/50	26.96					03/18/40	17.50				
01/20/51	28.86					03/10/41	17.82				
01/14/52	30.57					03/16/42	8.79				
01/08/53	33.64					02/11/43	8.79				
01/11/54	39.88					02/14/44	12.00				
01/04/55	45.60					02/20/45	12.75				
01/15/57	54.00					01/15/47	18.58				
01/18/58	56.95					03/12/48	21.85				
01/13/59	59.32					03/16/49	27.24				
01/06/60	61.40					02/14/50	29.93				
01/06/61	65.96					01/20/51	30.83				
01/16/62	63.79					01/14/52	30.60				
1049101	10-61			01/12/61	59.84			01/08/53	34.78		
				01/17/62	61.45			01/10/54	42.67		
1049102	961			01/12/61	38.72			01/06/55	47.05		
		01/17/62	40.30			01/11/56	49.68				
1049301 Recorder		08/21/52	17.48			01/15/57	52.49				
		01/16/53	17.48			01/18/58	56.22				
		01/15/54	19.19			01/13/59	61.23				
		01/20/55	19.03			01/04/60	62.40				
		01/15/56	19.89			01/06/61	60.69				
		01/15/57	21.22			01/16/62	59.59				
		02/03/58	23.26								
		01/15/59	24.36								
		01/15/60	25.31								
		01/15/61	25.65	1051105		01/21/60	43.18				
		01/17/62	25.88			01/06/61	42.05				
	1049501 Recorder		07/10/52	71.27							
		01/17/53	71.47								
		01/15/54	71.69								
		03/19/57	72.70								
		01/15/58	72.95								
		01/15/59	73.20								
		01/15/60	73.46								
		01/15/61	73.67								
	01/17/62	73.96									

BAILEY COUNTY--CONTINUED  
WATER-LEVEL MEASUREMENTS  
IN FEET BELOW LAND-SURFACE DATUM

Statewide well number	Well number shown in Bulletin 6101	Date	Measurements	Statewide well number	Well number shown in Bulletin 6101	Date	Measurements				
1051301	137	--/--/14	12.50	1051305	141	--/--/14	18.00				
		05/14/36	14.27			05/15/36	18.40				
		02/12/37	14.56			05/28/37	18.77				
		03/31/38	14.07			01/10/38	18.67				
		05/10/39	14.73			03/10/39	19.10				
		03/18/40	15.80			03/18/40	19.77				
		01/27/41	16.92			03/10/41	20.00				
		03/16/42	8.55			03/16/42	12.28				
		02/11/43	9.04			02/11/43	13.70				
		02/14/44	11.50			03/12/48	24.45				
		02/20/45	10.60			02/14/50	16.01				
		03/01/46	13.72			01/20/51	20.50				
		01/18/47	12.40			01/14/52	20.33				
		03/12/48	14.57			01/08/53	23.34				
		03/16/49	20.43			01/11/54	25.83				
		02/14/50	20.46			01/04/55	28.48				
		01/20/51	23.74			01/11/56	31.57				
		01/14/52	18.29			01/15/57	37.09				
		01/08/53	22.67			01/18/58	40.22				
		01/11/54	27.62			01/13/59	43.42				
		01/04/55	31.80			01/06/60	45.67				
		01/11/56	35.54			01/06/61	45.20				
		01/15/57	39.30			01/16/62	45.38				
		01/18/58	43.18								
		01/13/59	46.74			1051601	573	02/26/57	25.55		
		01/06/61	48.67					01/17/58	27.32		
		01/16/62	48.46					01/08/59	27.57		
								01/06/60	27.72		
								01/06/61	27.80		
								01/17/62	25.11		
		1051303	135			--/--/14	14.0				
						01/28/37	17.00				
						03/31/38	16.61				
03/10/39	16.72			1051602	573A	04/01/55	22.60				
07/31/41	9.15					01/08/59	29.45				
03/16/42	8.51					01/06/60	29.21				
02/11/43	9.79					01/02/61	25.70				
03/16/49	19.30					01/17/62	25.35				
02/14/50	20.38										
01/19/51	22.36			1051701	5-61	01/12/61	59.46				
01/14/52	19.09					01/17/62	60.30				
01/08/53	22.74										
01/11/54	28.98			1051703	205A	02/15/50	67.37				
01/04/55	36.90					01/20/51	53.10				
01/11/56	39.01					01/15/52	52.92				
01/15/57	43.24					01/10/53	55.66				
01/18/58	46.26					01/10/54	59.42				
01/13/59	50.52					01/05/55	61.80				
01/06/60	56.37					01/12/56	69.71				
01/06/61	55.28					01/14/57	72.07				
01/16/62	58.73					01/17/58	73.21				
						01/14/59	71.90				
						01/06/60	74.05				
						01/05/61	74.13				
						01/17/62	82.00				
						1057401	1-61	01/12/61	109.01		
								01/17/62	110.45		
						1057501	2-61	01/12/61	33.19		
								01/17/62	37.09		
						1059101	542	07/18/52	77.42		
								02/05/53	69.91		
								01/10/54	70.67		
						01/05/55	72.65				
						01/12/56	78.47				
						01/14/57	80.58				
						01/14/59	82.73				
						01/06/60	87.67				
						01/05/61	92.80				

BAILLEY COUNTY--CONTINUED  
WATER-LEVEL MEASUREMENTS  
IN FEET BELOW LAND-SURFACE DATUM

Statewide well number	Well number shown in Bulletin 6101	Date	Measurements	Statewide well number	Well number shown in Bulletin 6101	Date	Measurements		
1059102	207	10/19/36	93.50	2401201	574	01/17/58	195.36		
		07/21/37	99.76			01/14/59	198.30		
		01/11/38	92.87			01/05/61	201.06		
		01/27/39	93.13			01/19/62	209.60		
		03/26/40	93.61						
		11/03/41	92.47			2401401	14-61	10/13/61	162.37
		03/20/42	91.36					01/19/62	169.19
		02/04/43	90.14						
		02/15/44	93.25			2409201	15-61	10/17/61	140.00
		03/02/46	86.80					01/19/62	142.72
		03/24/47	85.13						
		03/17/49	83.95			2508301	12-61	10/13/61	75.60
		02/15/50	86.87					01/19/62	80.54
		01/20/51	83.55						
		01/15/52	82.03			2508601	13-61	10/13/61	143.14
		01/10/53	81.24					01/19/62	142.08
		01/10/54	82.33						
		01/05/55	83.95			2516301	16-61	10/17/61	116.10
		01/12/56	88.12					01/19/62	116.55
		01/14/57	88.59						
		01/17/58	88.71						
		01/14/59	88.34						
		01/21/60	89.80						
01/05/61	90.21								
01/17/62	91.90								
1059103	324A	06/22/37	99.23						
		01/11/38	99.13						
		01/27/39	98.78						
		03/26/40	98.47						
		03/21/41	98.35						
		03/20/42	97.29						
		02/04/43	96.51						
		02/15/44	95.00						
		03/02/46	93.49						
		03/24/47	92.58						
		03/13/48	91.70						
		03/17/49	93.42						
		02/15/50	92.36						
		01/20/51	90.07						
		01/05/61	92.10						
		01/18/62	92.85						
1059401	811	07/18/52	86.7						
		02/05/53	84.21						
		01/10/54	87.59						
		01/05/55	91.23						
		01/12/56	93.09						
		01/14/57	98.06						
		01/17/58	98.07						
		01/14/59	100.15						
		01/21/60	101.56						
		01/05/61	102.30						
01/18/62	103.59								
2401101	451A	01/17/58	226.50						
		01/06/60	227.45						
		01/05/61	225.60						
		01/18/62	224.05						
2401103	575	01/17/58	233.53						
		01/14/59	220.22						
		01/06/60	221.21						
		01/05/61	220.60						
		01/19/62	222.78						



BASE MAP FROM TEXAS STATE HIGHWAY DEPARTMENT

LOCATION OF OBSERVATION WELLS IN BAILEY COUNTY

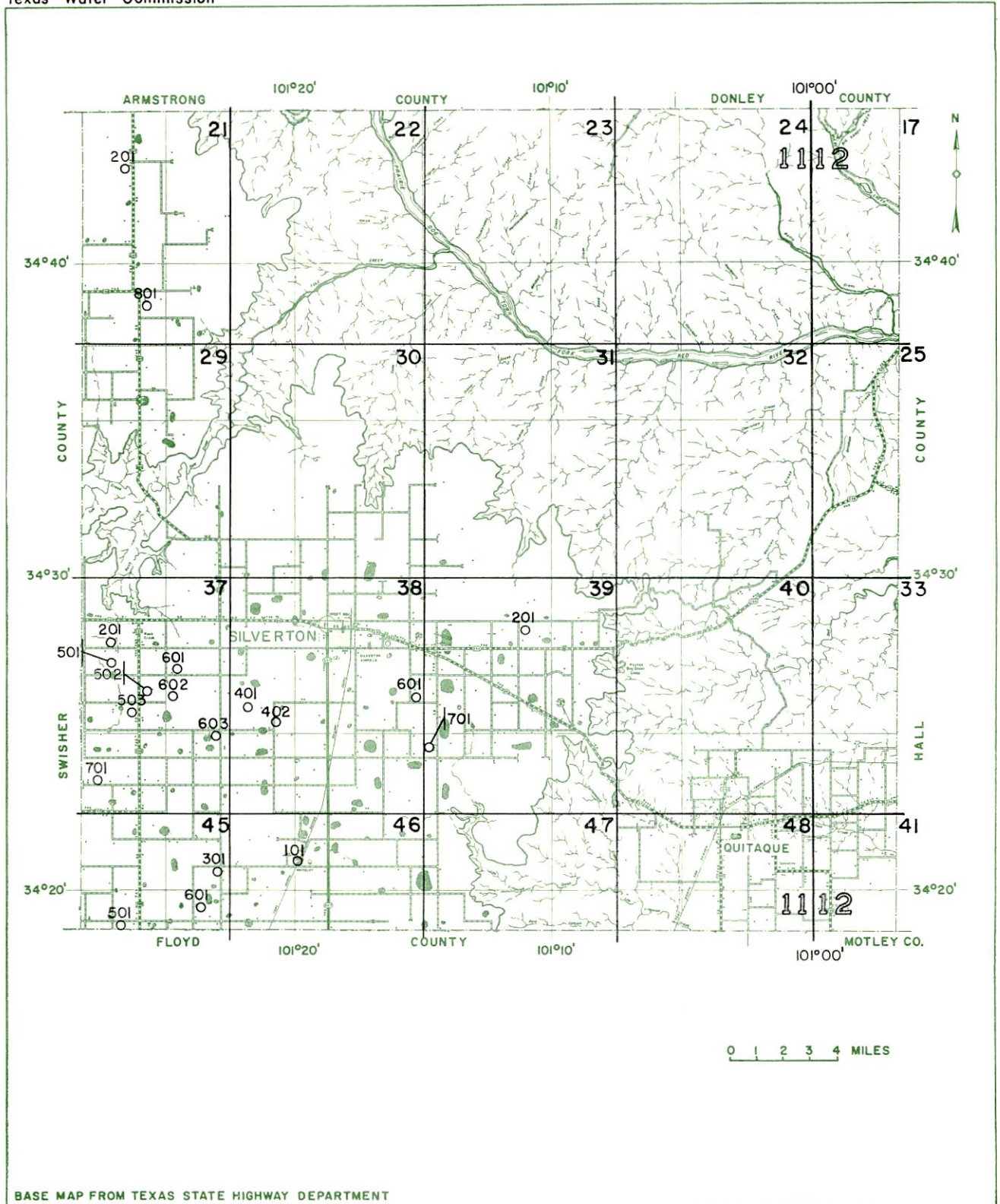


BRISCOE COUNTY  
WATER-LEVEL MEASUREMENTS  
IN FEET BELOW LAND-SURFACE DATUM

Statewide well number	Well number shown in Bulletin 6101	Date	Measurements	Statewide well number	Well number shown in Bulletin 6101	Date	Measurements
1121201	19	01/09/59	128.90	1137601	107	03/14/46	85.90
		01/26/60	133.02			03/12/48	86.58
		01/09/61	128.20			03/14/49	87.52
		01/10/62	130.13			02/17/50	86.93
1121801	18	09/09/46	95.7	1137602	253	01/23/51	87.33
		09/25/57	109.3			01/16/52	86.80
		01/09/59	103.67			01/06/53	87.76
		01/26/60	104.92			01/06/54	88.39
		01/09/61	104.85			01/03/55	88.57
		01/10/62	106.2			01/05/56	88.67
1137201	254	01/06/56	77.05	1137603	255	01/22/58	89.37
		01/07/58	82.95			01/09/59	89.83
		01/09/59	84.39			01/09/61	92.00
		01/26/60	88.28			01/10/62	95.42
		01/09/61	89.05			01/05/56	90.19
1137501	258	01/10/62	91.09	1137701	148	01/04/57	102.70
		05/15/46	66.20			01/22/58	101.81
		01/04/57	91.48			01/09/59	105.48
		01/09/59	96.92			01/26/60	109.36
		01/26/60	99.55			01/09/61	110.56
1137502	122	01/09/61	100.10	1138401	256	01/10/62	115.6
		01/10/62	101.43			01/06/56	104.03
		06/19/46	76.00			01/04/57	111.98
		03/12/48	76.12			01/09/58	112.83
		03/14/49	77.78			01/09/59	113.35
		02/17/50	77.80			01/26/60	121.00
		01/23/51	78.84			01/09/61	121.98
		01/16/52	80.02			01/09/62	123.61
		01/06/53	83.10			07/01/46	71.70
		01/06/54	88.01			03/11/48	71.20
1137503	119	01/03/55	94.25	1138402	134	03/14/49	72.25
		01/04/57	107.47			02/17/50	72.66
		01/07/58	106.99			01/23/51	73.44
		01/09/59	106.25			01/16/52	75.70
		01/26/60	111.88			01/06/53	80.05
		01/09/61	113.83			01/06/54	84.40
		01/10/62	114.34			01/03/55	92.64
		07/01/46	77.90			01/05/56	107.23
		01/24/47	75.20			01/04/57	103.93
		02/02/48	79.4			01/08/58	101.74
		03/14/49	80.50			01/09/59	104.48
		02/17/50	83.99			01/26/60	104.09
		01/04/51	84.9			01/09/61	106.80
01/16/52	87.05	01/09/62	109.82				
01/06/53	93.83	01/06/56	93.40				
01/06/54	97.44	01/04/57	97.24				
01/03/55	110.40	01/08/58	97.74				
01/05/56	112.34	01/09/59	98.67				
01/04/57	121.29	01/26/60	102.08				
01/07/58	120.72	01/09/61	103.58				
01/09/59	117.85	01/09/62	103.51				
01/26/60	123.40	01/06/56	102.00				
01/09/61	123.36	01/04/57	105.67				
01/10/62	129.09	01/07/58	107.77				
		01/09/59	106.94				
		01/26/60	110.52				
		01/09/61	111.94				
		01/09/62	113.63				

BRISCOE COUNTY--CONTINUED  
WATER-LEVEL MEASUREMENTS  
IN FEET BELOW LAND-SURFACE DATUM

Statewide well number	Well number shown in Bulletin 6101	Date	Measurements	Statewide well number	Well number shown in Bulletin 6101	Date	Measurements
1138601	217	03/11/48	112.50	1145501	159	06/26/46	85.60
		03/14/49	112.92			03/12/48	87.82
		03/17/50	115.04			03/11/49	89.80
		01/23/51	114.10			02/17/50	90.78
		01/16/52	115.72			01/16/52	96.56
		01/07/53	121.15			01/06/53	100.98
		01/06/54	123.91			01/06/54	104.98
		01/03/55	129.05			01/03/55	109.25
		01/06/56	132.38			01/05/56	114.67
		01/09/59	142.39			01/04/57	119.40
		01/26/60	144.52			01/08/58	123.1
		01/09/61	146.96			01/09/59	125.05
		01/09/62	147.73			01/26/60	131.90
						01/09/61	129.55
						01/10/62	132.3
1139201	257	01/06/56	175.41	1145601	170	03/18/46	91.30
		01/04/57	180.49			01/24/47	92.90
		01/07/58	180.09			03/11/49	95.25
		01/09/59	180.59			02/17/50	95.95
		01/26/60	186.04			01/23/51	96.44
		01/09/61	187.40			01/16/52	97.98
1139701	234	07/08/46	103.10	1146101	227	06/26/46	78.80
		01/24/47	102.70			01/24/47	78.30
		02/02/48	105.4			03/11/48	78.24
		03/14/49	107.96			03/11/49	78.03
		02/16/50	104.03			02/17/50	78.00
		01/23/51	105.43			01/23/51	77.68
		01/16/52	107.14			01/16/52	77.25
		01/07/53	108.92			01/07/53	77.00
		01/06/54	110.33			01/06/54	80.68
		01/03/55	114.40			01/03/55	84.61
		01/04/57	124.49			01/07/58	84.90
		01/09/59	129.74			01/26/60	87.60
		01/26/60	133.72			01/09/61	86.18
		01/09/61	136.90			01/09/62	90.52
		01/09/62	137.51				
1145301	168	06/18/46	87.20				
		03/12/48	90.62				
		03/11/49	91.90				
		02/17/50	93.30				
		01/23/51	94.28				
		01/16/52	97.43				
		01/06/53	100.10				
		01/06/54	102.92				
		01/03/55	106.69				
		01/06/56	110.10				
		01/04/57	116.17				
		01/08/58	119.43				
		01/09/59	124.23				
		01/26/60	129.86				
		01/09/61	128.63				
01/10/62	115.3						



LOCATION OF OBSERVATION WELLS IN BRISCOE COUNTY

CARSON COUNTY  
WATER-LEVEL MEASUREMENTS  
IN FEET BELOW LAND-SURFACE DATUM

Statewide well number	Well number shown in Bulletin 6101	Date	Measurements	Statewide well number	Well number shown in Bulletin 6101	Date	Measurements
0628201	A11	03/24/58	78.45	0637901	F34	08/19/54	331.38
		02/17/59	78.86			01/23/56	336.60
		02/25/60	79.16			01/23/57	340.45
		01/19/61	78.91			01/03/58	341.05
		01/23/62	79.03			03/06/59	342.16
0628601	A12	03/24/58	48.37	0638401	F13	02/18/60	343.78
		02/17/59	49.16			01/09/61	344.64
		02/25/60	48.97			01/08/62	346.64
		01/19/61	49.03			02/18/59	330.30
		01/23/62	50.16			01/21/60	332.17
0631901	D10	08/--/54	325.	0638501	G3	01/09/61	333.02
		01/09/58	384.38			01/08/62	333.27
		02/06/59	384.71			01/23/58	321.22
		01/07/60	385.34			01/28/59	321.31
		01/06/61	384.75			02/12/60	323.17
0632701	D6	01/13/62	386.24	0638502	G10	01/09/61	322.61
		02/19/60	378.20			01/12/62	323.70
		01/06/61	378.75			01/03/58	322.75
		01/13/62	379.79			02/18/59	323.78
		02/10/59	368.41			01/20/60	325.10
0632703	D16	02/19/60	368.38	0638601	G5	01/09/61	325.19
		01/06/61	368.78			01/12/62	325.90
		01/13/62	369.40			01/03/58	307.45
		03/18/58	378.98			01/28/59	307.45
		02/16/59	380.33			01/20/60	309.65
0636601	E7	01/13/60	382.84	0638701	F14	01/09/61	309.47
		01/10/61	383.42			01/12/62	310.19
		01/08/62	385.23			01/25/56	328.34
		01/09/58	385.17			01/22/57	329.04
		02/16/59	388.10			01/03/58	329.85
0636602	E9	02/18/60	391.66	0638702	F39	02/14/59	330.89
		01/10/61	393.86			01/21/60	331.62
		01/08/62	397.58			01/09/61	332.96
		01/09/58	385.17			01/08/62	334.78
		02/16/59	388.10			01/03/58	329.81
0636801	E14	01/24/56	388.74	0638801	G32	02/18/59	331.00
		01/23/57	392.90			02/12/60	332.62
		01/02/58	397.54			01/09/61	333.53
		02/16/59	400.84			01/08/62	337.02
		02/15/60	405.95			01/25/56	324.14
0636901	E42	01/10/61	408.64	0638901	G59	01/23/57	325.35
		01/08/62	411.69			01/13/58	325.66
		01/13/60	356.64			02/18/59	327.16
		01/10/61	359.80			01/20/60	329.68
		01/08/62	364.51			01/09/61	332.55
0637601	F17	01/09/58	340.42	0639301	H1	01/12/62	334.10
		02/12/60	343.55			01/07/58	306.95
		01/10/61	344.37			02/13/59	308.18
		01/08/62	345.92			02/11/60	309.81
		01/09/58	344.43			01/09/61	310.81
0637801	F23	01/23/57	365.40	0639301	H1	01/13/62	311.99
		01/03/58	347.36			01/09/58	383.40
		02/16/59	348.00			02/13/59	383.42
		01/15/60	349.16			02/19/60	384.11
		01/10/61	350.39			01/06/61	384.34
		01/08/62	352.56			01/23/62	384.75

CARSON COUNTY--CONTINUED  
WATER-LEVEL MEASUREMENTS  
IN FEET BELOW LAND-SURFACE DATUM

Statewide well number	Well number shown in Bulletin 6101	Date	Measurements	Statewide well number	Well number shown in Bulletin 6101	Date	Measurements
0639501	G20	01/07/58	284.42	0645201	F50	01/03/58	331.89
		02/13/59	285.08			01/15/60	333.34
		02/11/60	286.65			01/09/61	334.58
		01/09/61	286.76			01/08/62	335.59
		01/13/62	287.27				
0639502	G52	01/07/58	290.58	0645301	F31	01/23/58	337.98
		02/13/59	291.47			02/11/60	340.70
		02/11/60	293.05			01/09/61	341.67
		01/09/61	293.68			01/08/62	343.38
		01/13/62	294.40				
0639601	H6	01/25/56	277.25	0645302	F49	02/18/59	338.90
		01/22/57	289.77			01/21/60	340.41
		01/08/58	282.07			01/09/61	340.84
		02/13/59	281.64			01/12/62	341.40
		01/25/60	283.00				
		01/06/61	283.08				
0639701	G50	01/25/56	289.76	0645303		01/23/58	339.08
		01/23/57	299.70			01/08/62	344.95
		01/07/58	293.91				
		02/13/59	294.75				
		02/11/60	296.53				
0639901	H9	01/09/61	297.22	0645401	K6	01/02/58	357.20
		01/13/62	298.06			01/10/61	359.73
						01/24/62	361.65
0640401	H4	03/14/56	283.33	0645402	J6	01/26/56	358.44
		05/14/58	287.23			01/23/57	363.32
		02/13/59	285.80			01/02/58	362.72
		01/25/60	287.06			02/16/59	363.42
		01/06/61	287.84			02/12/60	366.26
0640701	H12	01/13/62	288.55	0645601	K18	01/10/61	365.09
						01/23/62	367.15
0644101	E22	02/19/60	317.02	0645701	K9	01/02/58	339.32
		01/23/62	318.87			02/18/59	339.84
						02/12/60	341.55
						01/10/61	341.76
						01/17/62	343.15
0644301	E30	01/08/58	288.06	0645801	K15	01/26/56	331.95
		02/13/59	287.32			01/22/57	334.20
		01/25/60	289.10			01/02/58	333.92
		01/06/61	289.00			02/18/59	334.42
		01/13/62	290.85			01/21/60	335.95
						01/11/61	335.95
0644901	J12	02/16/59	409.03	0645901	K45	01/17/62	337.10
		02/15/60	411.84			01/02/58	331.29
		01/10/61	411.76			02/19/59	331.83
		01/08/62	415.05			01/21/60	332.90
						01/15/62	334.70
0644301	E30	01/24/56	357.20	0645902	K29	01/02/58	334.15
		01/23/57	366.97			02/19/59	334.73
		01/02/58	360.73			01/21/60	335.78
		02/16/59	361.67			01/11/61	336.23
		02/12/60	363.67			01/15/62	336.72
		01/10/61	364.58				
		01/08/62	366.60				
0644901	J12	07/14/54	224.56	0646201	G38	01/25/56	318.46
		01/26/56	224.22			01/23/57	313.90
		01/23/57	228.78			01/07/58	314.54
		01/02/58	224.16			02/19/59	316.08
		02/18/59	224.65			01/21/60	317.32
		01/13/60	224.78			01/09/61	318.08
		01/11/61	224.92			01/13/62	319.34
		01/12/62	226.84				

CARSON COUNTY--CONTINUED  
WATER-LEVEL MEASUREMENTS  
IN FEET BELOW LAND-SURFACE DATUM

Statewide well number	Well number shown in Bulletin 6101	Date	Measurements	Statewide well number	Well number shown in Bulletin 6101	Date	Measurements		
0646301	G41	02/23/59	299.30	0647302	H22	01/08/58	294.70		
		02/19/60	300.29			02/13/59	294.28		
		01/13/62	302.26			02/15/60	295.34		
0646401		03/05/58	338.80	0647501	L7	01/06/61	297.88		
		02/12/60	342.27			01/13/62	296.45		
		01/09/61	341.96			01/25/56	279.54		
		01/15/62	343.28			01/22/57	281.85		
0646402	K22	02/19/59	335.40			01/08/58	282.23		
		01/21/60	336.52			02/13/59	282.21		
		01/09/61	336.35			01/20/60	283.33		
		01/15/62	337.64			01/06/61	283.44		
0646403	K23	01/13/58	319.64	0647502	L30	01/23/62	284.20		
		02/19/59	321.49			01/08/58	275.88		
		01/21/60	322.38			02/13/59	275.95		
		01/09/61	322.35			01/20/60	277.24		
		01/15/62	323.48			01/06/61	277.45		
0646501	L1	01/15/62	323.48	0648101	H19	01/15/62	278.64		
		01/25/56	298.30			01/25/56	291.98		
		01/22/57	301.20			01/22/57	300.60		
		01/06/58	300.79			01/08/58	297.88		
		02/18/59	302.14			02/13/59	297.39		
		01/21/60	302.42			01/25/60	298.35		
		01/06/61	303.03			01/06/61	298.34		
01/13/62	306.04	01/13/62	299.81						
0646601	L4	01/06/58	299.38	0652301	J17	01/02/58	195.25		
		02/19/59	299.90			02/18/59	196.90		
		01/20/60	300.16			01/13/60	199.88		
		01/06/61	301.36			01/11/61	199.82		
0646701	K33	01/06/61	301.36	0654201	L20	01/12/62	201.60		
		01/26/56	325.90			01/10/58	331.08		
		01/22/57	328.30			02/11/60	334.30		
		01/06/58	328.34			01/11/61	334.29		
		02/19/59	329.58			01/15/62	335.79		
		01/21/60	329.74						
0646801	L12	01/11/61	329.61	0654601	L22	01/10/58	322.49		
		01/15/62	330.52			02/23/59	322.87		
		01/26/56	320.98			02/11/60	322.67		
		01/22/57	327.62			01/23/62	322.94		
		01/06/58	325.10						
		02/19/59	324.82			0655101	L25	01/10/58	304.39
		01/21/60	327.18			02/23/59	305.55		
01/11/61	327.19	02/11/60	305.05						
0646901	L14	01/15/62	329.15	0655201	L31	01/11/61	306.19		
		01/06/58	301.76			01/15/62	307.30		
		02/19/59	301.84			01/20/58	283.89		
		02/18/60	303.52			02/09/59	284.69		
0646902	L45	01/15/62	306.16			01/20/60	285.47		
		01/11/61	301.3			01/05/61	285.02		
		01/15/62	299.14			01/15/62	285.70		
0647301	G56	01/11/61	301.3	0655601	M14	02/25/59	277.63		
		01/15/62	299.14			01/20/60	278.17		
		08/30/54	291.37			01/05/61	277.84		
		01/20/56	297.00			01/15/62	278.02		
		01/22/57	300.42						
		01/08/58	300.15						
		02/13/59	304.45						
		01/20/60	301.58						
		01/06/61	305.18						
		01/13/62	302.84						





CASTRO COUNTY  
WATER-LEVEL MEASUREMENTS  
IN FEET BELOW LAND-SURFACE DATUM

Statewide well number	Well number shown in Bulletin 6101	Date	Measurements	Statewide well number	Well number shown in Bulletin 6101	Date	Measurements
1021401		11/10/61 01/23/62	108.29 108.19	1022501	53	04/30/36 03/12/38 03/03/39 03/19/40 01/28/41 02/04/42 02/08/43 02/17/44 02/28/45 02/25/46 01/16/47 01/15/48 03/14/49 02/07/50 01/25/51 01/18/52 01/05/54 01/08/55	56.67 57.34 57.09 60.12 61.60 59.61 57.34 58.26 59.77 61.90 65.12 67.05 68.10 68.68 71.26 73.59 80.87 85.14 90.86 95.66 99.18 101.37 106.24 108.67 110.43
1021501		11/10/61 01/23/62	113. 111.83				
1021601	20	05/28/36 10/28/37 03/12/38 03/03/39 03/19/40 01/28/41 02/04/42 02/08/43 02/17/44 02/28/45 02/25/46 01/17/47 01/15/48 03/14/49 02/09/50 01/25/51 01/18/52 01/08/53 01/05/54 01/08/55 01/04/56 01/09/57 01/14/58 01/14/59 02/10/60 01/04/61 01/23/62	67.77 68.57 69.84 70.97 70.12 71.37 70.67 68.76 68.96 69.50 71.99 73.74 73.87 72.49 75.30 76.87 78.90 82.25 86.21 89.67 94.77 101.03 103.74 107.38 117.28 122.43 122.60	1022601	48	05/01/36 10/26/37 03/12/38 03/03/39 03/19/40 01/28/41 02/04/42 02/08/43 02/17/44 02/28/45 02/25/46 01/16/47 03/09/48 03/14/49 02/07/50 01/25/51 01/18/52 01/08/53 01/05/54 01/10/55 01/05/56 01/09/57 01/11/58 02/10/60 01/10/61 01/24/62	62.42 67.53 60.91 59.81 62.91 65.93 60.80 58.19 59.28 59.01 66.20 67.25 64.00 67.56 65.50 65.02 67.29 69.51 70.96 79.95 78.87 91.29 83.20 93.85 89.50 87.60
1021701	610	01/08/57 01/11/58 02/10/60 01/04/61 01/23/62	141.65 151.62 159.03 161.48 163.65				
1022101	36	01/14/37 03/29/38 03/03/39 03/19/40 01/28/41 02/04/42 02/08/43 02/17/44 02/28/45 02/25/46 01/16/47 01/15/48 03/14/49 02/16/50 01/25/51 01/18/52 01/05/54 01/08/55 01/04/56 01/09/57 01/09/58 01/12/61 01/24/62	79.70 82.74 82.18 84.23 86.62 85.51 84.02 84.91 85.10 86.98 87.91 89.86 91.66 94.08 95.48 100.52 107.48 111.45 117.46 123.55 126.44 134.76 137.20	1022901	57A	02/07/50 01/22/51 01/18/52 01/08/53 01/05/54 01/10/55 01/05/56 01/09/57 01/14/58 01/14/59 02/10/60 01/05/61 01/24/62	84.23 86.04 88.20 92.19 101.34 109.47 110.79 117.59 118.43 118.85 124.15 123.97 123.69
1022401	32A	01/13/59 02/10/60 01/04/61 01/23/62	98.81 102.47 104.10 106.57				



CASTRO COUNTY--CONTINUED  
WATER-LEVEL MEASUREMENTS  
IN FEET BELOW LAND-SURFACE DATUM

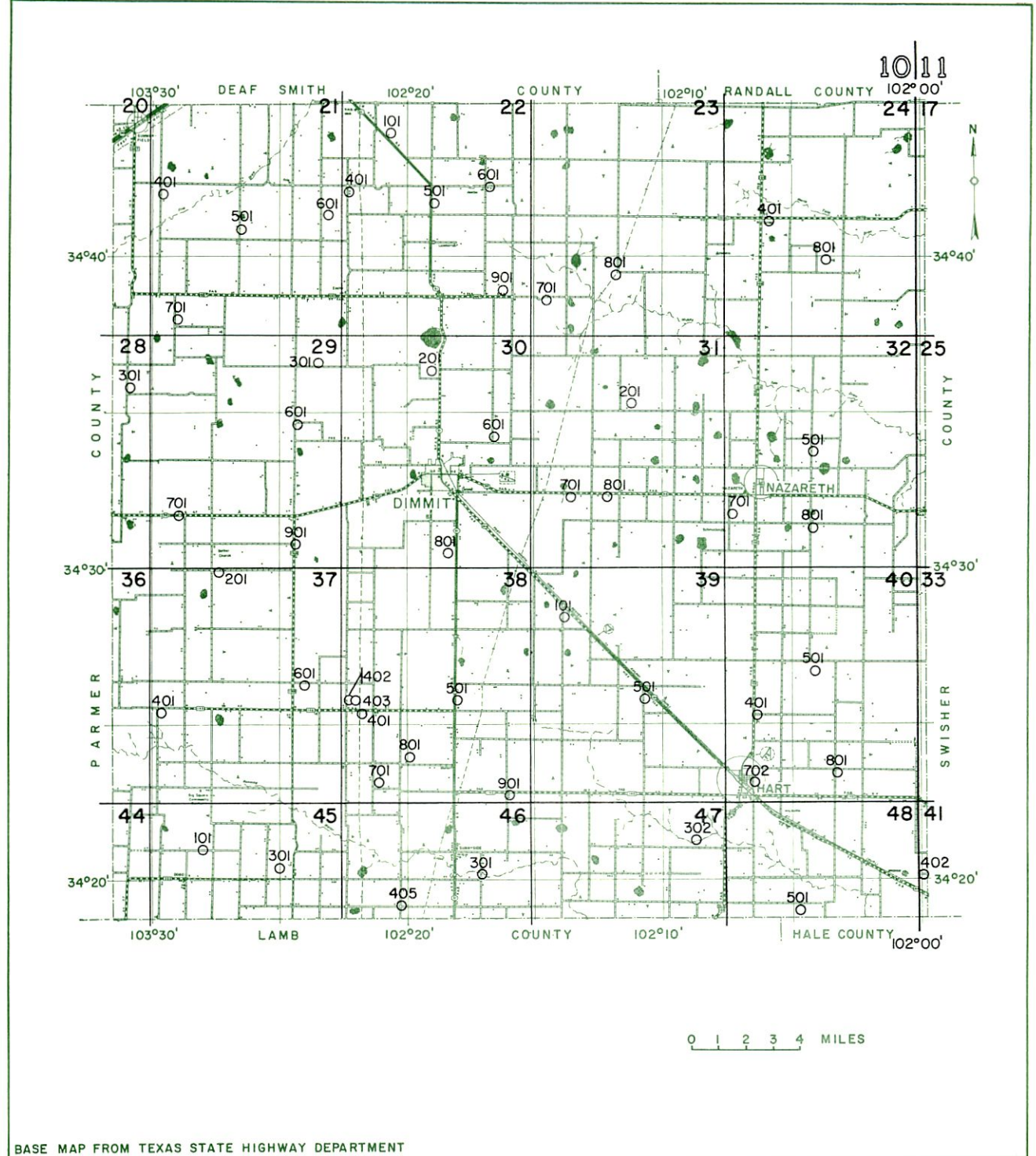
Statewide well number	Well number shown in Bulletin 6101	Date	Measurements	Statewide well number	Well number shown in Bulletin 6101	Date	Measurements	
1023701	52	12/01/37	71.55	1029901	605	01/17/56	154.34	
		03/12/38	71.31			01/08/57	167.38	
		06/29/39	71.22			01/08/58	169.42	
		03/19/40	71.09			01/07/59	171.78	
		01/28/41	80.54			01/04/60	174.07	
		09/17/42	77.12			01/05/61	174.92	
		02/08/43	74.01			01/26/62	176.84	
		02/17/44	74.06			1030201	12/05/61	188.
		02/28/45	72.97				01/24/62	185.52
		02/25/46	75.05				1030601	58A
		01/16/47	79.78	01/08/57	169.03			
		03/09/48	76.10	01/10/58	172.28			
		03/14/49	79.69	01/14/59	170.67			
		02/07/50	83.26	01/18/60	178.62			
		01/25/51	86.04	01/12/61	182.00			
		01/18/52	90.92	01/24/62	185.25			
		01/08/53	93.66	1030801	12/05/61	173.		
		01/05/54	101.07		01/26/62	172.18		
		01/10/55	103.40		1031201	11/10/61		
		01/05/56	106.91	01/24/62		139.18		
		01/09/57	103.06	1031701		278A	12/13/48	165.00
		01/11/58	102.79				03/29/49	161.50
		01/14/59	99.50				02/16/50	164.22
02/10/60	96.54	01/15/51	163.84					
01/05/61	105.15	01/17/52	157.00					
1023801	700	01/24/62	104.63	01/06/53	160.60			
		03/26/58	148.65	01/04/54	165.63			
		01/19/59	150.10	01/10/55	170.35			
		02/11/60	149.92	01/05/56	176.22			
		01/10/61	148.50	01/08/57	181.07			
1024401	321A	01/24/62	176.50	01/08/58	183.29			
		03/26/58	172.70	01/08/59	186.99			
		01/19/59	174.13	01/04/60	198.34			
		02/11/60	175.59	01/12/61	197.63			
		01/10/61	174.96	01/24/62	202.59			
1024801	702	01/24/62	158.86	1031801	201A	01/05/56	169.75	
		03/26/58	154.05			01/08/57	176.19	
		01/19/59	151.48			01/09/58	179.64	
		02/11/60	160.77			01/08/59	178.85	
		01/10/61	156.00			01/04/60	191.96	
1028301		01/24/62	229.00	01/12/61	193.32			
		12/04/61	224.41	01/24/62	198.38			
1029301	606	01/17/56	175.92	1032501		11/10/61	136.	
		01/08/57	179.96			01/24/62	125.64	
		01/11/58	183.26	1032701	202A	02/02/44	142.15	
		01/14/59	184.68			02/27/46	142.30	
		02/10/60	188.39			03/20/47	142.92	
1029601	614	01/05/61	191.60	03/14/49	146.40			
		01/11/58	187.67	02/16/50	148.20			
		01/07/59	187.99	01/17/52	148.90			
		02/10/60	191.08	01/07/53	151.42			
		01/05/61	194.57	01/04/54	155.27			
1029701	604	01/23/62	195.75	01/11/55	156.30			
		01/17/56	169.85	01/05/56	162.15			
		01/08/57	183.03	01/08/57	167.48			
		01/10/58	186.36	01/10/58	169.89			
		01/07/59	188.80	01/08/59	172.49			
		01/04/60	198.73	01/04/60	175.25			
		01/05/61	197.54	01/12/61	177.65			
01/26/62	200.89	01/24/62	180.03					

CASTRO COUNTY--CONTINUED  
WATER-LEVEL MEASUREMENTS  
IN FEET BELOW LAND-SURFACE DATUM

Statewide well number	Well number shown in Bulletin 6101	Date	Measurements	Statewide well number	Well number shown in Bulletin 6101	Date	Measurements
1032801		12/06/61 01/24/62	170. 166.10	1038701	529	09/21/39 02/04/44 02/28/45 02/27/46 03/22/47 03/03/48 03/16/49 02/07/50 01/15/51 01/17/52 01/06/53 01/04/54 01/08/55	94.16 88.20 88.65 89.88 91.58 91.83 93.24 94.28 95.24 96.94 98.84 101.61 104.63
1037201	613	01/09/57 01/15/58 01/07/59 01/04/60 01/05/61 01/26/62	141.00 143.84 146.73 150.30 153.25 155.45			01/07/57 01/10/58 01/07/59 01/04/60 01/05/61 01/26/62	111.58 114.82 119.66 120.20 120.70 123.24
1037401		12/05/61 01/26/62	129.0 128.85			01/07/57 01/10/58 01/07/59 01/04/60 01/05/61 01/26/62	111.58 114.82 119.66 120.20 120.70 123.24
1037601	612	01/07/57 01/10/58 01/07/59 01/04/60 01/05/61 01/26/62	102.23 105.46 108.17 113.88 111.12 113.03			01/07/57 01/10/58 01/07/59 01/04/60 01/05/61 01/26/62	111.58 114.82 119.66 120.20 120.70 123.24
1038401	465A	02/16/50 01/15/51 01/18/52 01/07/53 01/04/54 01/10/55 01/04/56 01/07/57 01/04/60 01/05/61 01/26/62	98.32 99.57 99.95 101.36 104.45 106.14 111.99 116.71 122.92 124.80 126.26	1038801	528A	08/21/42 02/24/43 02/04/44 11/20/45 03/22/47 03/03/48 03/16/49 02/07/50 01/15/51 01/17/52 01/06/53 01/04/54 01/10/55 01/04/56 01/07/57 01/10/58 01/07/59 01/04/60 01/11/61 01/26/62	86.85 85.77 86.00 89.05 91.35 90.40 92.20 93.12 95.26 96.34 99.19 102.68 108.10 111.26 116.30 117.62 118.20 126.56 123.15 125.10
1038402	465B	01/04/56 01/07/57 01/08/58 01/07/59 01/04/60 01/05/61 01/26/62	117.58 115.95 118.22 121.64 124.58 123.70 125.56			01/04/56 01/07/57 01/08/58 01/07/59 01/04/60 01/05/61 01/26/62	111.26 116.30 117.62 118.20 126.56 123.15 125.10
1038403	465C	01/07/57 01/08/58 01/07/59 01/04/60 01/05/61 01/26/62	108.66 117.71 122.44 123.08 122.60 124.44	1038901	508	06/09/38 11/17/42 02/24/43 02/04/44 02/27/46 03/22/47 03/03/48 03/16/49 02/07/50 01/15/51 01/17/52 01/05/54 01/08/55 01/04/56 01/07/57 01/08/58 01/07/59 01/04/60 01/11/61 01/26/62	79.53 75.53 75.33 76.02 77.25 78.40 79.43 80.48 88.32 81.89 83.84 89.69 94.22 97.55 103.59 105.64 106.90 114.29 112.05 113.50
1038501	524A	02/07/50 01/15/51 01/17/52 01/07/53 01/04/54 01/10/55 01/04/56 01/11/58 01/07/59 01/04/60 01/05/61 01/26/62	82.04 83.32 84.48 86.24 89.76 93.30 96.23 104.06 106.70 109.19 110.42 111.43			12/07/61 01/25/62	154. 153.30
				1039101		12/07/61 01/25/62	154. 153.30
				1039501		12/07/61 01/25/62	133. 129.54

CASTRO COUNTY--CONTINUED  
WATER-LEVEL MEASUREMENTS  
IN FEET BELOW LAND-SURFACE DATUM

Statewide well number	Well number shown in Bulletin 6101	Date	Measurements	Statewide well number	Well number shown in Bulletin 6101	Date	Measurements
1040401	608	01/13/56	118.83	1046405	544A	05/13/40	91.26
		01/08/57	120.95			11/10/42	92.32
		01/09/58	124.70			02/23/43	89.69
		01/08/59	127.92			02/04/44	90.07
		01/04/60	131.60			02/27/46	91.35
		01/12/61	134.33			03/22/47	91.82
		01/26/62	138.31			03/03/48	93.00
1040501	609	01/13/56	152.60			03/16/49	94.46
		01/08/59	157.26			02/07/50	94.95
		01/12/61	167.70			01/15/51	97.34
		01/26/62	170.20			01/17/52	99.96
1040702	394	02/14/39	91.18			01/06/53	102.02
		08/30/40	95.28			01/04/54	105.37
		11/16/42	90.70			01/10/55	110.60
		02/24/43	90.58			01/07/57	122.16
		02/07/44	91.15			01/11/58	125.87
		02/28/45	91.53			01/07/59	127.48
		02/27/46	92.70			01/04/60	133.25
		01/14/47	92.56			01/11/61	135.21
		03/09/48	93.40			01/26/62	136.66
		03/11/49	95.26	1047302		12/07/61	123.
		02/07/50	96.29			01/25/62	121.76
		01/15/51	96.71	1048501	611	10/18/54	94.26
		01/17/52	100.08			01/19/56	96.74
		01/07/53	101.91			01/08/57	101.98
		01/04/54	107.03			01/04/60	110.97
		01/11/55	110.83			01/11/61	110.38
		01/05/56	114.22	1141402	410B	04/02/42	63.82
		01/07/57	118.			01/27/43	63.83
		01/09/58	121.53			02/07/44	64.48
		01/08/59	123.98			02/28/45	65.88
01/04/60	127.82			02/27/46	66.60		
01/25/62	130.61			03/22/47	67.93		
1040801		01/08/59	136.6			03/11/48	69.58
		02/10/60	145.98			03/16/49	72.53
		12/06/61	148.			02/07/50	74.53
		01/25/62	146.92			01/15/51	76.02
						01/17/52	77.80
1045101	602	01/17/56	130.28			01/06/53	81.32
		01/07/57	124.35			01/04/54	85.77
		01/15/58	127.92			01/11/55	89.90
		01/07/59	129.07			01/05/56	96.62
		01/04/60	136.97			01/08/57	98.75
		01/11/61	133.02			01/11/58	102.94
		01/26/62	134.44			01/08/59	103.20
						01/04/60	106.48
1045301	601	01/17/56	125.60			01/11/61	111.50
		01/07/57	130.54			01/25/62	112.77
		01/10/58	134.58				
		01/07/59	147.90				
		01/04/60	138.24				
		01/11/61	139.23				
		01/26/62	140.91				
1046301	587	03/31/39	17.85				
		11/17/42	15.39				
		02/24/43	16.13				
		02/04/44	16.30				
		02/28/45	16.94				
		02/27/46	18.20				
		03/22/47	18.28				
		01/07/59	47.86				
		01/04/60	50.22				
		01/11/61	47.32				
		01/26/62	52.64				



LOCATION OF OBSERVATION WELLS IN CASTRO COUNTY

COCHRAN COUNTY  
WATER-LEVEL MEASUREMENTS  
IN FEET BELOW LAND-SURFACE DATUM

Statewide well number	Well number shown in Bulletin 6101	Date	Measurements	Statewide well number	Well number shown in Bulletin 6101	Date	Measurements
2409602	35A	01/15/58	104.31	2410901	17	01/25/56	91.23
		01/09/59	103.55			01/13/58	91.98
		01/15/60	105.93			01/09/59	92.82
		01/04/61	105.94			01/15/60	92.48
		01/23/62	103.68			01/03/61	92.60
2409603	35	01/25/56	91.00	2411401	48	01/17/62	91.72
		01/09/59	99.05			01/24/56	119.65
		01/15/60	101.88			01/22/57	123.53
		01/04/61	101.58			01/13/58	127.25
		01/23/62	99.31			01/09/59	125.65
2409801	47	01/25/56	120.58	2411701		01/15/60	127.81
		01/22/57	120.63			01/03/61	129.40
		01/13/58	121.09			01/17/62	127.52
		01/09/59	120.89				
		01/15/60	121.76			01/15/60	121.79
2409901	36	01/04/61	121.61	2411801	15	01/03/61	122.05
		01/18/62	120.76			01/17/62	122.22
		01/25/56	88.85			01/26/56	106.05
		01/22/57	90.54			01/22/57	101.73
		01/13/58	91.73			01/13/58	103.10
2410401	16	01/09/59	92.89	2411802	32	01/15/60	103.72
		01/15/60	94.18			01/03/61	102.40
		01/04/61	95.21			01/17/62	103.43
		01/23/62	93.53			01/24/56	93.72
		01/25/56	102.45			01/22/57	96.38
2410501	51	01/22/57	103.91	2411901	33	01/13/58	96.22
		01/13/58	104.97			01/13/59	96.63
		01/09/59	106.22			01/15/60	97.54
		01/15/60	107.17			01/03/61	97.63
		01/04/61	107.34			01/17/62	98.24
2410502	52	01/23/62	106.30	2411902	44	01/24/56	103.50
		01/15/58	87.35			01/22/57	106.62
		01/09/59	87.54			01/13/58	109.25
		01/15/60	87.90			01/13/59	110.70
		01/03/61	87.72			01/15/60	112.93
2410601	29	01/03/61	87.72	2412702	43	01/03/61	114.39
		01/23/62	86.49			01/17/62	115.09
		01/27/56	84.16			01/24/56	97.97
		01/22/57	85.84			01/22/57	103.97
		01/15/58	87.36			01/14/58	110.93
2410701	46	01/09/59	87.84	2417301	23	01/13/59	112.82
		01/15/60	88.42			01/15/60	114.36
		01/03/61	89.00			01/03/61	119.63
		01/17/62	88.90			01/17/62	117.23
		01/25/56	142.65			01/24/56	103.05
2410801		01/22/57	145.13			01/13/58	112.56
		01/13/58	147.15			01/13/59	114.73
		01/09/59	147.58			01/15/60	115.94
		01/19/60	151.18			01/03/61	119.45
		01/04/61	151.17			01/17/62	120.11
2410801		01/23/62	148.16			01/25/56	123.50
		01/25/56	118.32			01/22/57	124.77
		01/22/57	119.70			01/14/58	126.53
		01/13/58	120.68			01/09/59	126.49
		01/23/62	123.98			01/19/60	130.03
						01/04/61	126.65
						01/19/62	127.16
						01/19/62	140.57



COCHRAN COUNTY--CONTINUED  
WATER-LEVEL MEASUREMENTS  
IN FEET BELOW LAND-SURFACE DATUM

Statewide well number	Well number shown in Bulletin 6101	Date	Measurements	Statewide well number	Well number shown in Bulletin 6101	Date	Measurements
2417601	19	01/25/56	126.20	2418602	40	01/26/56	120.88
		01/22/57	128.66			01/21/57	119.10
		01/14/58	131.27			01/15/58	119.22
		01/09/59	131.85			01/13/59	118.60
		01/19/60	134.38			01/19/60	117.45
		01/04/61	135.16			01/04/61	115.29
		01/19/62	136.43			01/19/62	115.37
2417901	21	01/25/56	146.28	2418801	34	01/26/56	169.17
		01/22/57	156.15			01/22/57	169.70
		01/14/58	157.08			01/14/58	169.25
		01/09/59	157.40			01/13/59	169.28
		01/14/60	162.89			01/19/60	171.80
		01/04/61	158.50			01/04/61	173.55
		01/19/62	159.78			01/19/62	173.95
2418101	14	01/25/56	134.33	2418802	39	01/26/56	156.78
		01/14/58	139.02			01/22/57	160.35
		01/09/59	139.95			01/14/58	163.21
		01/19/60	141.98			01/13/59	162.35
		01/04/61	142.85			01/19/60	163.43
		01/19/62	143.30			01/04/61	163.10
2418201	22	01/25/56	147.37	2419101	F-1	03/15/48	103.76
		01/23/57	149.38			03/09/49	105.54
		01/15/58	151.90			02/15/50	123.60
		01/13/59	153.06			01/17/51	121.30
		01/19/60	155.09			01/14/53	109.65
		01/04/61	156.21			01/14/54	110.90
		01/19/62	157.34			01/07/55	114.70
2418301	18	01/25/56	120.73	2419201	F-2	01/24/56	118.56
		01/13/58	123.43			01/21/57	122.36
		01/19/60	131.06			01/14/58	125.48
		01/03/61	125.84			01/13/59	127.55
		01/17/62	125.82			01/19/60	128.80
		01/03/61	129.75			01/03/61	129.75
2418302	45	01/26/56	139.50	2419201	F-2	01/17/62	129.72
		01/21/57	137.90			03/15/48	103.42
		01/13/58	140.25			03/09/49	104.84
		01/13/59	140.85			02/15/50	105.72
		01/19/60	142.90			01/17/51	107.22
		01/03/61	143.15			02/06/52	108.13
		01/19/62	142.73			01/14/53	112.49
2418401	37	01/26/56	128.50	2419301		01/14/54	116.37
		01/22/57	131.12			01/07/55	121.90
		01/14/58	133.73			01/24/56	125.23
		01/09/59	135.00			01/21/57	131.08
		01/19/60	137.56			01/13/58	134.93
		01/04/61	137.34			01/13/59	135.46
		01/19/62	138.06			01/15/60	136.72
		01/03/61	136.55			01/03/61	136.55
2418501	38	01/26/56	174.65	2419301		01/17/62	134.12
		01/23/57	177.12			01/24/56	139.97
		01/14/58	179.79			01/21/57	144.94
		01/13/59	180.20			01/13/58	150.62
		01/09/60	181.70			01/13/59	149.86
		01/04/61	182.83			01/17/62	150.37
2418601	24	01/26/56	149.17	2419401	25	01/26/56	129.15
		01/21/57	150.97			01/21/57	132.48
		01/15/58	152.88			01/13/58	135.56
		01/13/59	153.67			01/09/59	136.44
		01/19/60	155.06			01/19/60	138.27
		01/04/61	156.38			01/04/61	139.34
		01/19/62	156.47				

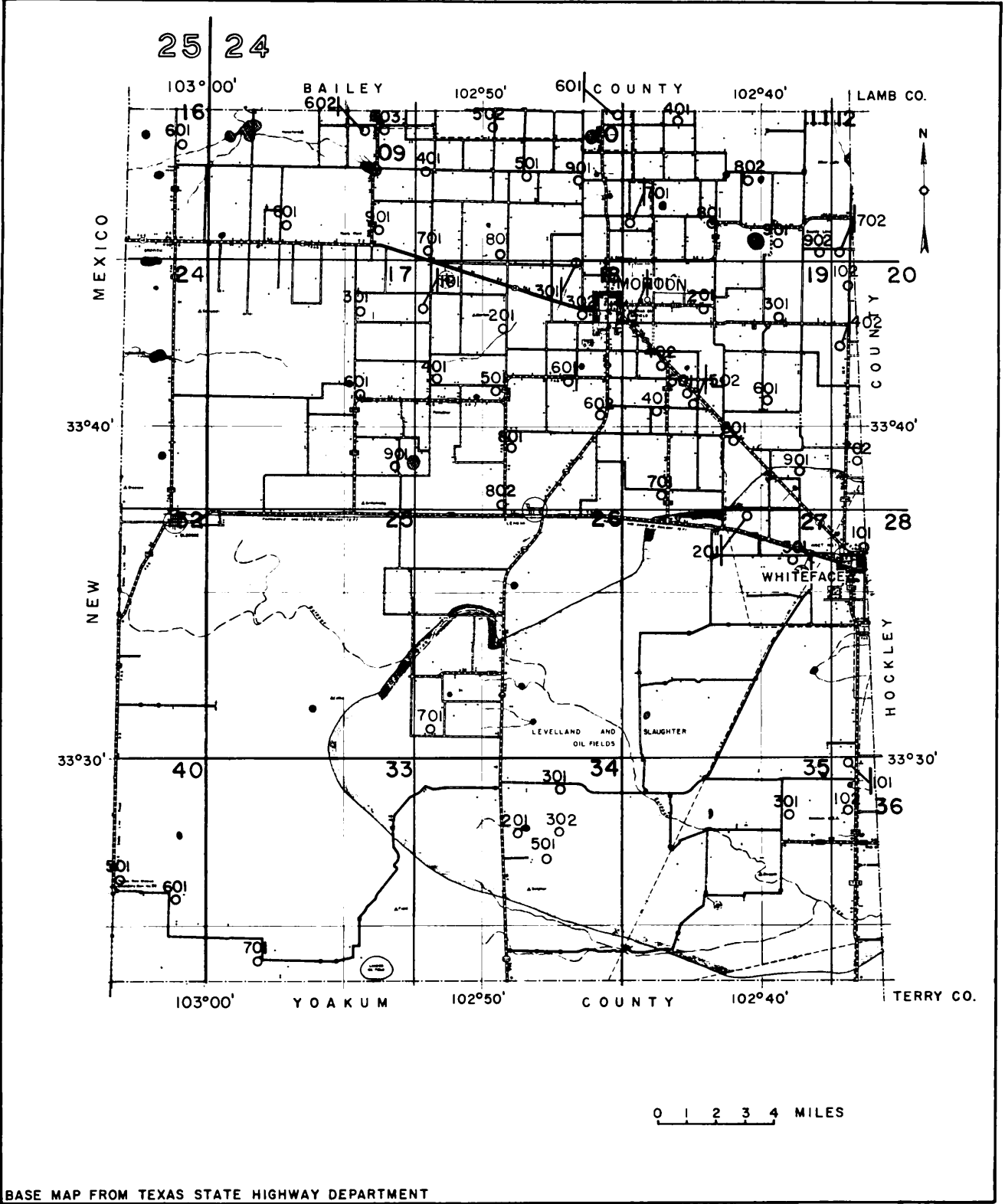
COCHRAN COUNTY--CONTINUED  
WATER-LEVEL MEASUREMENTS  
IN FEET BELOW LAND-SURFACE DATUM

Statewide well number	Well number shown in Bulletin 6101	Date	Measurements	Statewide well number	Well number shown in Bulletin 6101	Date	Measurements		
2419402	26	01/26/56	121.05	2419901	31	01/27/56	125.54		
		01/21/57	124.80			01/23/57	126.45		
		01/13/58	128.2			01/15/58	126.40		
		01/09/59	129.74			01/13/59	126.20		
		01/19/60	131.65			01/19/60	126.05		
		01/03/61	131.00			01/04/61	125.29		
		01/19/62	133.03			01/23/62	124.93		
2419501		06/22/37	126.32	2420102	41	01/24/56	106.75		
		01/25/38	126.27			01/21/57	109.91		
		07/08/39	126.38			01/13/58	113.63		
		03/26/40	126.42			01/13/59	115.25		
		03/21/41	126.00			01/15/60	117.33		
		02/05/44	125.65			01/03/61	118.89		
		02/22/45	125.63			01/17/62	120.04		
		02/28/46	125.70			2420402	42	01/27/56	125.30
		03/05/47	125.59					01/21/57	127.75
		03/15/48	125.60					01/14/58	131.04
		03/09/49	125.55	01/13/59	131.98				
		02/15/50	124.16	01/15/60	134.48				
		01/17/51	131.40	01/03/61	135.60				
		02/06/52	125.80	01/17/62	134.61				
		01/14/53	126.74	2420702	28			01/27/56	138.55
		01/14/54	127.38					01/21/57	139.74
		01/07/55	128.68					01/15/58	141.22
		01/24/56	132.00			01/13/59	141.55		
		01/21/57	137.80			01/15/60	142.60		
		01/15/58	137.88			01/03/61	143.35		
01/09/59	138.67	01/17/62	143.28						
01/23/62	143.35	2426701	54			04/16/58	183.48		
2419502	12					01/24/56	140.9	01/14/59	181.63
						01/21/57	144.72	01/20/60	181.33
				01/15/58	147.24	01/05/61	181.06		
				01/09/59	148.30	01/18/62	181.04		
				01/19/60	150.55	2427201	49	01/27/56	164.50
				01/04/61	151.78			01/21/57	168.40
		01/19/62	152.18	01/13/58	169.51				
2419601	F-4	01/14/54	124.55	01/09/59	169.10				
		01/07/55	127.74	01/19/60	170.48				
		01/24/56	132.41	01/04/61	169.95				
		01/14/58	140.08	01/19/62	168.70				
		01/13/59	141.17	2427301		01/19/60	176.93		
		01/19/60	143.03			01/04/61	177.40		
		01/04/61	143.82			01/19/62	176.66		
01/23/62	144.57	2428101	1			06/22/37	150.44		
2419701	27					01/26/56	142.00	01/25/38	150.64
						01/21/57	142.66	02/06/39	150.14
						01/13/58	142.60	03/26/40	150.15
				01/09/59	144.20	03/21/41	150.33		
				01/20/60	144.27	07/29/42	149.85		
				01/04/61	147.33	02/05/44	149.65		
		01/19/62	144.07	02/20/45	149.67				
2419801	30	01/27/56	140.02	02/28/46	149.38				
		01/23/57	141.77	03/05/47	152.66				
		01/14/58	143.40	03/15/48	149.60				
		01/13/59	143.43	02/15/50	157.37				
		01/19/60	144.18	01/17/51	149.20				
		01/03/61	146.75	01/24/56	148.8				
		01/19/62	144.35	01/21/57	149.8				
				01/13/58	148.8				
				01/09/59	149.19				
				01/15/60	149.90				
				01/04/61	149.40				

COCHRAN COUNTY--CONTINUED  
 WATER-LEVEL MEASUREMENTS  
 IN FEET BELOW LAND-SURFACE DATUM

Statewide well number	Well number shown in Bulletin 6101	Date	Measurements	Statewide well number	Well number shown in Bulletin 6101	Date	Measurements
2433701	57	04/16/58	125.28	2436101	61-10	01/10/61	173.18
		01/14/59	130.40			01/18/62	173.03
		01/20/60	130.54	2436102	61-11	01/10/61	166.98
		01/05/61	130.79			01/18/62	167.38
		01/18/62	130.82				
2434201	61-14	01/19/59	160.66	2516601	53	04/16/58	57.50
		01/10/61	159.57			01/09/59	57.94
		01/18/62	159.37			01/15/60	57.68
2434301	61-13	01/10/61	179.90			01/04/61	55.97
		01/18/62	179.57			01/18/62	55.40
2434302	61-16	01/10/61	158.37	2540501	55	04/16/58	136.74
		01/23/62	157.76			01/14/59	135.91
						01/20/60	136.17
2434501	61-15	01/10/61	164.10			01/05/61	136.95
		01/18/62	163.70			01/18/62	136.84
2435301	61-12	01/10/61	169.64	2540601	56	04/16/58	150.60
		01/18/62	170.15			01/14/59	144.02
						01/20/60	144.00
						01/05/61	144.50
						01/18/62	143.25





BASE MAP FROM TEXAS STATE HIGHWAY DEPARTMENT

LOCATION OF OBSERVATION WELLS IN COCHRAN COUNTY

CROSBY COUNTY  
WATER-LEVEL MEASUREMENTS  
IN FEET BELOW LAND-SURFACE DATUM

Statewide well number	Well number shown in Bulletin 6101	Date	Measurements	Statewide well number	Well number shown in Bulletin 6101	Date	Measurements		
2312801	13A	03/05/47	81.69	2313705	17A	10/28/38	93.00		
		02/17/48	83.59			03/04/47	98.08		
		03/11/49	87.70			02/17/48	99.31		
		01/24/51	92.86			03/11/49	103.65		
		01/24/52	95.04			02/18/50	110.30		
		01/06/53	98.92			01/24/51	112.40		
		01/05/54	108.43			01/24/52	110.63		
		01/08/55	120.22			01/06/53	115.39		
		01/10/56	127.24			01/05/54	123.52		
		01/14/57	134.88			01/08/55	130.79		
		01/07/58	143.03			01/09/56	136.25		
		01/06/59	141.49			01/14/57	141.91		
		01/25/60	153.20			01/07/58	149.14		
		01/31/61	146.88			01/06/59	148.76		
		01/12/62	147.29			01/25/60	153.18		
2312902	11C	03/22/49	98.22	2313802	21A	03/05/47	102.06		
		02/18/50	104.34			02/17/48	103.81		
		01/24/51	113.96			03/11/49	105.94		
		01/24/52	103.98			02/18/50	106.53		
		01/08/53	111.02			01/19/51	108.01		
		01/05/54	122.30			01/24/52	113.19		
		01/08/55	132.61			01/08/53	117.13		
		01/09/56	139.13			01/05/54	124.05		
		01/14/57	149.04			01/08/55	132.58		
		01/07/58	154.72			01/09/56	139.22		
		01/06/59	157.30			01/14/57	145.01		
		01/25/60	161.68			01/07/58	149.50		
		01/31/61	163.70			01/06/59	149.17		
		01/12/62	163.42			01/25/60	153.10		
		2312903	12B			03/04/47	92.14	2313902	23B
02/17/48	93.95			01/12/62	156.80				
03/11/49	96.94			01/09/56	148.45				
02/18/50	108.38			01/11/57	153.85				
01/24/51	103.09			01/07/58	155.74				
01/24/52	105.50			01/06/59	157.76				
01/05/54	125.27			01/25/60	161.95				
01/08/55	138.48			01/31/61	164.74				
01/09/56	154.88			01/09/62	167.01				
01/14/57	168.40			2314402	02/17/48	156.79			
01/07/58	172.92				02/07/61	194.50			
01/06/59	173.25				01/09/62	196.49			
01/25/60	174.27			2314802	02/07/61	197.70			
01/31/61	177.47				01/09/62	200.38			
01/12/62	171.73				2315501	417	01/12/59		
2313604	1	06/16/37	113.48	01/25/60			247.03		
		01/24/38	113.54	01/31/61			254.60		
		02/06/39	113.54	2315901			02/07/61	258.90	
		03/27/40	113.40				01/09/62	243.34	
		03/23/42	112.72				2316501	01/12/59	247.60
		01/28/43	112.53	01/25/60				251.50	
		02/08/44	112.57	01/31/61				252.17	
		02/27/46	112.97	01/09/62				254.16	
		01/17/47	113.70	2316701				02/07/61	229.90
		02/17/48	114.71					01/09/62	229.41
		03/11/49	115.70						
		02/18/50	117.95						
		01/24/51	119.16						
		01/24/52	122.15						
		01/06/53	129.63						
01/04/54	130.95								
01/08/55	138.57								
01/11/57	144.07								
01/07/58	148.48								
01/25/60	161.07								
01/31/61	158.65								
01/12/62	159.00								

CROSBY COUNTY--CONTINUED  
WATER-LEVEL MEASUREMENTS  
IN FEET BELOW LAND-SURFACE DATUM

Statewide well number	Well number shown in Bulletin 6101	Date	Measurements	Statewide well number	Well number shown in Bulletin 6101	Date	Measurements		
2320304	14	01/10/56	132.92	2321606	4	06/16/37	120.71		
		01/14/57	140.10			01/24/38	120.45		
		01/07/58	144.03			02/06/39	119.80		
		01/06/59	144.37			03/22/40	119.63		
		01/25/60	147.87			07/22/41	119.85		
		01/31/61	150.10			07/31/42	119.21		
		01/12/62	150.03			01/28/43	118.87		
2320503	11B	01/07/58	135.64			02/08/44	120.90		
		01/12/59	140.95			03/06/45	119.60		
		01/25/60	144.67			03/11/49	137.65		
		01/31/61	152.55			02/19/50	145.30		
		01/12/62	153.06			01/24/51	149.04		
2320602	340A	03/04/47	104.39			01/24/52	155.00		
		01/24/51	115.85			01/07/53	174.22		
		01/07/53	118.54			01/04/54	190.85		
		01/15/57	149.00			01/08/55	198.29		
		01/07/58	147.23			01/09/56	201.23		
		01/12/59	155.84			01/07/58	208.17		
		01/25/60	165.93			01/31/61	210.95		
		01/31/61	169.42			01/12/62	210.96		
		01/12/62	165.40			2321705	8	06/17/37	92.26
								04/14/38	90.78
2320901	10B	02/19/50	92.38			03/04/47	93.16		
		01/24/51	96.80			01/10/56	122.33		
		01/24/52	101.43			01/15/57	125.97		
		01/07/53	108.58			01/07/58	138.39		
		01/05/54	111.59			01/12/59	140.54		
		01/08/55	129.84			01/25/60	147.56		
		01/10/56	135.27			01/31/61	152.05		
		01/07/58	152.55			2321901		02/08/61	166.10
		01/12/59	157.55					01/12/62	165.70
		2321501				02/17/48	107.77	2322106	
02/19/60	189.50			01/09/62	205.40				
01/12/62	188.05			01/30/60	201.60				
2321502	7B	02/--/46	80.0	2322501		01/09/62	208.5		
		03/04/47	113.18			2322702		02/18/48	159.80
		02/24/50	131.05					01/12/62	223.34
		01/24/51	128.00			2322901		02/18/48	190.52
		01/24/52	128.05					02/09/61	228.90
		01/05/54	161.73					01/09/62	233.19
		01/08/55	173.94			2323301		10/20/61	260.9
		01/10/56	178.48					01/09/62	259.26
		01/15/57	190.61					2323402	
		01/07/58	191.92			01/09/62	255.40		
01/12/59	191.35	2328301	401B	01/14/57	104.47				
01/25/60	205.90			01/12/59	126.58				
01/31/61	191.36			01/25/60	131.87				
01/12/62	185.85			01/31/61	132.55				
						01/11/62	130.60		

CROSBY COUNTY--CONTINUED  
 WATER-LEVEL MEASUREMENTS  
 IN FEET BELOW LAND-SURFACE DATUM

Statewide well number	Well number shown in Bulletin 6101	Date	Measurements	Statewide well number	Well number shown in Bulletin 6101	Date	Measurements
2328303	415A	03/01/47	72.30	2329401		02/10/61	195.20
		02/18/48	72.45			01/11/62	179.34
		03/11/49	74.15	2329601		01/12/62	189.9
		02/18/50	79.22				
		01/24/51	85.47	2329801		02/10/61	161.80
		01/25/52	79.01				
		01/07/53	81.80	2330102		02/09/61	181.90
		01/05/54	87.23				
		01/10/56	94.62	01/12/62	183.07		
		01/07/58	100.79				
		01/12/59	99.25	2330502		02/09/61	197.00
		01/25/60	102.48				
		01/31/61	102.76	01/12/62	198.99		
		01/11/62	100.58				
		2328305	412A	01/10/56	134.33	2330804	
01/12/59	146.04			02/09/60	207.23		
01/25/60	145.45			01/12/62	211.61		
01/31/61	146.71						
01/11/62	145.52			2337201		02/09/61	192.30
				01/12/62	180.70		
2328601		02/10/61	120.20	2338101		02/09/61	190.40
		01/11/62	116.48				
2329302		02/10/61	177.20			01/12/62	191.17
		01/12/62	166.55				





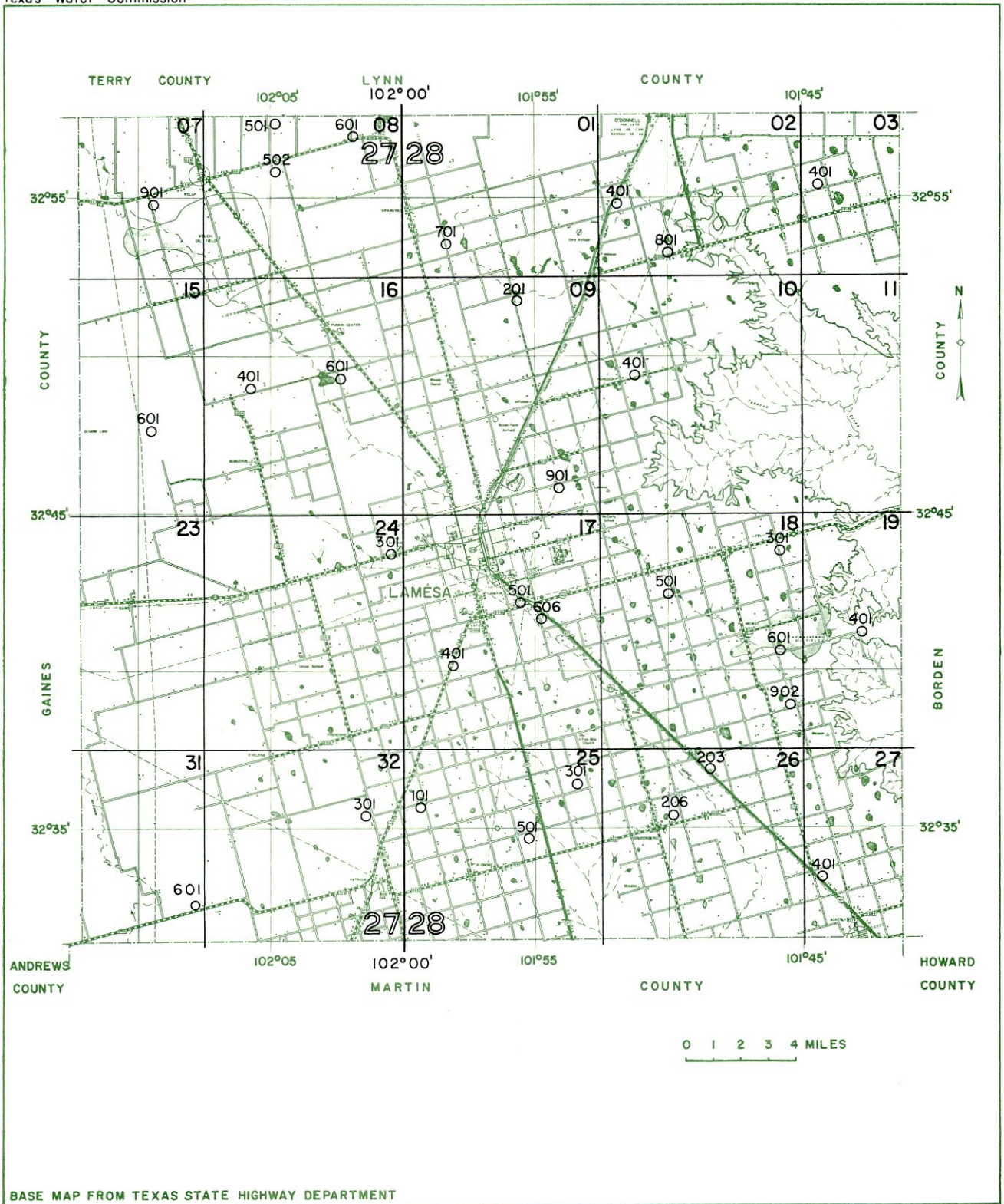
DAWSON COUNTY  
WATER-LEVEL MEASUREMENTS  
IN FEET BELOW LAND-SURFACE DATUM

Statewide well number	Well number shown in Bulletin 6101	Date	Measurements	Statewide well number	Well number shown in Bulletin 6101	Date	Measurements
2707901	259	08/05/55	65.44	2802401	38	07/01/37	59.45
		04/09/58	68.02			01/20/38	59.20
		01/21/59	66.82			02/24/44	54.82
		01/13/61	70.73			03/30/49	54.62
		01/26/62	68.45			02/19/50	54.33
2708501	260	08/05/55	71.70	2802801	267	02/06/51	54.01
		04/09/58	68.78			02/02/52	53.75
		01/21/59	68.40			02/04/57	51.75
		01/12/60	73.98			01/23/58	51.56
		01/13/61	74.48			01/21/59	50.30
2708502	11A	01/26/62	74.32	2803401	266	01/12/60	49.41
		02/05/57	69.55			01/13/61	48.42
		01/22/58	71.97			01/26/62	47.46
		01/21/59	69.09			08/10/55	49.39
		01/12/60	70.29			04/08/58	35.10
2708601	23A	01/13/61	70.85	2809201	270	01/21/59	36.05
		01/26/62	71.17			01/12/60	36.76
		02/06/57	51.98			01/13/61	33.40
		01/22/58	48.92			01/26/62	33.50
		01/21/59	48.75			08/09/55	38.94
2716401	276	01/12/60	50.37	2809901	101	04/08/58	27.33
		01/13/61	48.37			01/21/59	28.90
		01/26/62	47.87			01/12/60	28.08
		08/12/55	100.43			01/13/61	35.85
		04/09/58	101.05			01/26/62	18.93
2716601	131A	01/14/61	99.75	2810401	95A	08/01/38	122.77
		01/14/61	99.98			01/23/39	122.84
		01/26/62	101.00			11/25/40	122.42
		02/05/57	94.00			02/24/44	121.36
		01/22/58	96.48			03/30/49	120.20
2724301	136A	01/26/62	100.88	2817401	311	02/19/50	119.87
		04/09/58	97.77			02/06/51	119.67
		01/21/59	98.68			02/05/57	128.85
		01/12/60	99.30			01/23/58	128.11
		01/14/61	100.47			01/21/59	131.15
2731601		01/26/62	98.50	2817501	308	01/12/60	130.97
		01/13/60	28.50			01/14/61	130.38
		01/14/61	27.92			01/26/62	129.72
2732301	300	01/26/62	26.57			01/14/61	110.60
		01/31/57	93.62			01/26/62	111.72
		01/22/58	93.95			01/31/57	65.21
		01/21/59	94.28			01/22/58	60.28
		01/13/60	93.55			01/21/59	63.95
2801701	272	01/14/61	93.61			01/14/61	60.42
		01/26/62	93.44			01/26/62	60.19
		08/11/55	45.73			01/21/58	72.23
		01/21/59	44.10			01/21/59	72.32
		01/12/60	43.69			01/12/60	73.17
		01/13/61	41.03			01/14/61	73.49
		01/26/62	40.71			01/26/62	74.80



DAWSON COUNTY--CONTINUED  
WATER-LEVEL MEASUREMENTS  
IN FEET BELOW LAND-SURFACE DATUM

Statewide well number	Well number shown in Bulletin 6101	Date	Measurements	Statewide well number	Well number shown in Bulletin 6101	Date	Measurements
2817606	188A	01/21/59	67.76	2826206	309	01/29/57	113.01
		01/13/60	67.76			01/21/58	97.35
		01/14/61	67.91			01/22/59	96.96
		01/26/62	70.22			01/13/60	100.40
2818301	303	01/31/57	146.12	2827401	220	01/14/61	103.42
		01/21/58	149.04			01/26/62	105.87
		01/22/59	150.63			07/10/37	99.57
		01/13/60	152.28			01/19/38	99.90
		01/14/61	156.81			01/23/39	99.50
2818501	304	01/26/62	156.74	03/01/40	99.88		
		01/30/57	96.21	08/06/42	99.22		
		01/21/58	97.63	02/17/43	100.52		
		01/22/59	98.51	02/20/50	98.43		
		01/13/60	99.49	02/06/51	97.84		
2818601	305	01/14/61	101.82	01/22/59	98.21		
		01/26/62	102.42	01/13/60	99.34		
		01/29/57	115.08	01/14/61	101.33		
		01/21/58	114.92	01/26/62	105.78		
		01/22/59	116.10				
2818902	302	01/13/60	116.99				
		01/14/61	118.72				
		01/26/62	119.65				
		01/25/57	108.17				
		01/21/58	108.89				
2819401	301	01/22/59	108.45				
		01/14/61	109.76				
		01/23/62	110.20				
		01/30/57	142.14				
		01/21/58	143.63				
2825101	314	01/22/59	144.57				
		01/13/60	146.54				
		01/14/61	148.85				
		01/26/62	150.21				
2825301	310	01/31/57	56.46				
		01/22/58	55.97				
		01/21/59	55.88				
		01/14/61	56.18				
2825501	313	01/29/57	93.07				
		01/22/58	83.11				
		01/21/59	88.35				
		01/13/60	89.63				
		01/14/61	90.40				
2826203	226	01/26/62	90.08				
		01/31/57	134.72				
		01/22/58	132.44				
		01/21/59	134.70				
		01/13/60	136.21				
		01/14/61	137.90				
		01/26/62	154.30				
		07/13/37	96.85				
		01/19/38	96.52				
		11/25/40	95.78				
		02/17/43	95.14				
		02/20/50	92.93				
		02/06/51	92.53				
		01/25/57	96.29				
		01/22/59	92.40				
		01/13/60	90.85				
		01/14/61	90.98				
		01/26/62	90.42				



LOCATION OF OBSERVATION WELLS IN DAWSON COUNTY

DEAF SMITH COUNTY  
WATER-LEVEL MEASUREMENTS  
IN FEET BELOW LAND-SURFACE DATUM

Statewide well number	Well number shown in Bulletin 6101	Date	Measurements	Statewide well number	Well number shown in Bulletin 6101	Date	Measurements
0753701		10/--/54 01/19/62	200. 204.53	0762601		10/18/61 01/17/62	156. 133.97
0753901		11/06/61 01/19/62	191. 188.15	0763201	121A	02/26/58 01/18/59 02/12/60 01/18/62	140.43 143.40 134.59 149.15
0755701		--/--/59 01/18/62	178. 179.07	0763501		10/18/61 01/18/62	116.77 109.98
0758801	D306	02/26/58 01/18/59 03/10/60 01/26/61 01/19/62	246.83 246.63 246.77 246.81 246.70	0763701	168	11/26/37 02/26/58 01/18/59 02/11/60 01/31/61 01/18/62	96.6 118.74 124.47 125.55 125.30 126.22
0759801	72A	02/27/58 03/10/60 01/26/61 01/19/62	245.92 247.24 247.58 249.31	1002301		01/02/56 01/19/62	262. 286.40
0760301		07/23/56 01/19/62	188. 226.40	1002501	D303	02/26/58 01/19/59 03/10/60 01/26/61	296.30 295.98 295.72 295.52
0760501		10/19/61 01/19/62	209. 210.72	1003901		01/16/62	212.00
0761101		01/16/57 01/09/58 01/06/59 03/09/60 01/30/61	188.30 185.06 192.98 190.25 191.50	1004101		10/19/61 01/16/62	276. 275.05
0761201	140A	02/17/50 01/30/51 01/24/52 01/17/53 01/07/54 01/06/55 01/16/57 01/09/58 01/06/59 03/09/60 01/30/61	167.32 167.41 170.23 166.75 169.09 172.30 181.56 178.59 181.73 182.10 184.54	1004301		01/19/62	226.23
0761901	193	03/06/46 02/17/50 01/29/51 01/24/52 01/17/53 01/07/54 01/06/55 01/05/56 01/16/57 01/06/59 02/12/60 01/30/61 01/17/62	114.8 117.09 118.18 119.70 123.68 124.93 128.80 131.60 136.83 147.83 137.57 135.53 139.06	1004501	566	11/07/45 02/17/50 01/24/52 01/17/53 01/06/54 01/04/55 01/06/56 01/17/57 01/11/58 01/19/59 02/12/60 01/23/61 01/16/62	182.2 190.20 186.80 201.80 190.62 193.35 197.13 201.00 206.49 208.58 211.22 213.60 219.44
0762101		10/18/61 01/17/62	174. 161.03	1005301		01/14/48 03/09/49 02/14/50 01/29/51 01/24/52 01/19/53 01/07/54 01/06/55 01/05/56 01/16/57 01/11/58 01/30/61 01/17/62	105.06 104.47 105.14 107.10 108.32 111.07 113.60 118.58 122.20 125.03 126.54 132.64 134.90
0762301	130A	01/16/57 01/09/58 03/09/60 01/31/61 01/17/62	158.64 163.02 159.93 158.23 161.87				
0762501		10/18/61 01/17/62	146. 134.40				

DEAF SMITH COUNTY--CONTINUED  
WATER-LEVEL MEASUREMENTS  
IN FEET BELOW LAND-SURFACE DATUM

Statewide well number	Well number shown in Bulletin 6101	Date	Measurements	Statewide well number	Well number shown in Bulletin 6101	Date	Measurements				
1005501	201	12/11/37	101.55	1006701	247	08/27/37	20.43				
		03/29/38	102.95			03/12/38	21.86				
		03/15/48	104.69			03/20/39	22.17				
		03/10/49	105.10			03/19/40	23.36				
		02/14/50	105.49			01/29/41	24.09				
		01/30/51	106.24			02/07/42	19.82				
		01/24/52	111.20			02/09/43	22.50				
		01/17/53	113.11			02/19/44	23.72				
		01/06/54	119.23			03/01/45	24.54				
		01/04/55	121.60			02/22/46	25.10				
		01/05/56	124.37			01/20/47	25.40				
		01/17/57	127.20			03/15/48	27.32				
		01/09/58	132.27			03/10/49	29.08				
		01/06/59	136.70			02/15/50	28.36				
		02/12/60	133.08			01/22/52	30.39				
		01/23/61	132.27			01/16/53	32.65				
		01/16/62	135.27			01/07/54	52.08				
		1005802	272A			01/18/61	114.29	1006801		01/03/55	43.67
						01/16/62	118.43			01/13/57	48.80
		1006201				10/18/61	127.			01/10/58	45.82
01/17/62	117.87			01/06/59	46.90						
1006301	161	05/20/36	89.7	02/11/60	50.58						
		02/26/58	117.32	01/20/61	45.89						
1006401		03/09/60	123.38	01/17/62	52.25						
		01/17/62	129.80	11/15/34	43.25						
1006402		10/18/61	148.	05/08/36	42.67						
		01/17/62	126.96	05/18/37	43.69						
		11/09/37	74.22	02/26/38	43.99						
		05/27/38	79.55	03/21/39	43.58						
		03/06/41	79.27	03/19/40	44.26						
		02/07/42	78.86	01/29/41	46.28						
		02/10/43	77.83	02/17/42	45.60						
		02/19/44	80.06	02/09/43	45.04						
		03/01/45	81.90	02/18/44	46.32						
		02/23/46	86.52	03/01/45	46.62						
		03/15/48	91.95	02/23/46	49.68						
		03/10/49	93.60	01/20/47	51.94						
		--/--/50	90.83	01/15/48	54.71						
		01/29/51	93.97	03/10/49	54.46						
		01/27/52	98.56	02/15/50	55.01						
		01/16/53	103.70	01/26/51	54.37						
		01/07/54	108.48	01/23/52	57.45						
		01/04/55	113.30	01/16/53	60.70						
		01/05/56	122.27	01/07/54	62.29						
		01/16/57	120.58	01/15/57	74.10						
01/10/58	125.73	01/10/58	68.40								
01/18/59	118.40	01/06/59	55.36								
01/20/61	130.21	03/09/60	65.88								
01/17/62	131.73	01/20/61	65.47								
				01/17/62	66.14						



DEAF SMITH COUNTY--CONTINUED  
WATER-LEVEL MEASUREMENTS  
IN FEET BELOW LAND-SURFACE DATUM

Statewide well number	Well number shown in Bulletin 6101	Date	Measurements	Statewide well number	Well number shown in Bulletin 6101	Date	Measurements
1006901	226	04/20/36	53.20	1007501	216	09/17/37	68.20
		03/12/38	49.31			03/12/38	66.18
		06/28/39	50.83			09/13/39	68.13
		03/19/40	50.63			11/08/40	69.62
		01/29/41	53.03			01/29/41	68.00
		02/17/42	49.64			02/09/42	66.65
		02/09/43	48.57			02/09/43	66.53
		02/19/44	49.80			02/19/44	67.61
		11/30/45	52.55			03/01/45	67.91
		02/22/46	51.38			02/22/46	68.40
		03/18/47	52.83			03/19/47	69.17
		03/12/48	56.83			03/08/49	71.79
		03/08/49	59.25			02/17/50	70.92
		02/17/50	60.09			01/26/51	71.62
		01/26/51	62.94			01/24/52	73.93
		01/23/52	64.86			01/16/53	74.62
		01/16/53	76.31			01/04/55	79.60
		01/07/54	75.22			01/05/56	81.72
		01/04/55	80.78			01/17/57	85.02
		01/05/56	89.70			01/10/58	88.42
		01/17/57	90.80			01/13/59	89.98
		01/10/58	100.56			03/09/60	92.78
		01/06/59	99.42			01/31/61	94.09
		02/11/60	98.83			01/18/62	96.70
		01/17/62	104.05				
		1007401	212				
03/01/45	70.27			02/26/38	55.84		
02/22/46	73.45			03/20/39	55.08		
01/20/47	75.26			11/08/40	54.63		
03/12/48	76.48			01/29/41	54.62		
03/08/49	77.00			02/09/42	54.56		
01/26/51	84.61			02/09/43	54.69		
01/22/52	81.85			02/17/44	58.54		
01/16/53	86.92			02/22/46	57.85		
01/07/54	88.80			03/12/48	62.40		
01/04/55	96.01			03/08/49	61.50		
01/05/56	99.50			02/16/50	59.46		
01/05/57	105.25			01/26/51	59.51		
01/10/58	113.66			01/22/52	61.86		
01/13/59	107.62			01/16/53	65.04		
02/11/60	113.34			01/08/54	66.40		
01/18/62	120.35	01/05/55	73.90				
1007402	219					01/05/56	78.40
		11/12/37	77.62			01/15/57	86.96
		03/29/38	73.62			01/10/58	89.66
		03/20/39	73.54			01/13/59	84.68
		03/20/40	74.83			02/11/60	93.04
		01/29/41	75.78			01/31/61	90.18
		02/09/42	75.01			01/18/62	98.46
		02/09/43	74.89				
		02/19/44	75.74				
		02/22/46	76.57				
		03/12/48	79.32				
		03/08/49	81.88				
		02/17/50	80.92				
		01/26/51	82.04				
		01/22/52	82.67				
		01/16/53	86.35				
		01/07/54	89.78				
		01/04/55	95.63				
01/15/57	108.64						
01/10/58	104.56						
01/13/59	107.96						
02/11/60	108.16						
01/31/61	108.43						
01/18/62	110.02						

DEAF SMITH COUNTY--CONTINUED  
WATER-LEVEL MEASUREMENTS  
IN FEET BELOW LAND-SURFACE DATUM

Statewide well number	Well number shown in Bulletin 6101	Date	Measurements	Statewide well number	Well number shown in Bulletin 6101	Date	Measurements
1007802	217	05/--/36	83.94	1012201	558	11/07/45	68.2
		05/18/37	91.75			02/17/50	66.36
		02/26/38	94.60			01/30/51	69.17
		03/20/39	87.87			01/23/52	68.40
		03/20/40	90.61			01/17/53	69.10
		01/14/41	94.21			01/06/54	72.40
		02/09/42	87.91			01/04/55	69.72
		02/09/43	87.32			01/06/56	72.90
		02/19/44	88.77			01/17/57	84.00
		03/01/45	88.15			01/18/59	80.40
		02/22/46	89.55			02/12/60	80.98
		01/20/47	90.62			01/23/61	70.55
		03/12/48	91.46			01/16/62	67.66
		03/08/49	90.52			03/18/37	71.20
		02/16/50	90.10			05/26/38	79.25
		01/26/51	95.95			03/30/39	71.52
		01/22/52	93.42			03/07/41	76.35
		01/16/53	97.76			02/07/42	75.27
		01/08/54	99.62			02/18/44	76.86
		01/06/55	108.40			03/01/45	76.33
		01/05/56	106.92			02/28/46	78.18
		01/12/57	123.34			01/17/47	79.69
		01/10/58	115.54			03/09/48	81.55
		01/13/59	122.26			03/09/49	85.07
02/11/60	123.70	01/25/51	90.17				
01/31/61	115.92	01/23/52	94.01				
01/18/62	122.07	01/17/53	99.14				
1009601	D111	02/26/58	59.58	1012301	486	01/06/54	103.84
		03/08/60	60.00			01/04/55	114.01
		01/26/61	60.90			01/06/56	111.54
		01/19/62	64.98			01/17/57	121.90
						01/11/58	112.79
1010801	D30	02/28/58	180.51	1012501	502	01/18/59	122.01
		03/08/60	184.14			03/08/60	122.85
		01/26/61	185.08			01/26/61	125.75
		01/19/62	185.90			01/19/62	129.21
1011601	546	11/06/45	119.3			11/13/37	93.26
		02/17/50	125.76			03/29/38	95.22
		02/05/51	128.26			03/30/39	95.30
		01/24/52	130.79			03/20/40	95.23
		01/17/53	132.64			01/29/41	99.36
		01/04/55	134.67			02/05/42	97.46
		01/17/57	140.56			02/18/44	99.18
		01/11/58	143.75			03/01/45	97.65
		01/23/61	148.03			02/26/46	100.75
		01/16/62	151.10			01/06/47	102.36
						02/03/48	106.16
1011801	D203	02/26/58	177.87			01/06/49	112.10
		01/19/59	165.98			02/07/50	112.00
		03/08/60	168.28			01/25/51	114.69
		01/26/61	170.21			01/23/52	119.80
		01/16/62	171.99			01/17/53	124.53
1012102		07/16/38	106.2			01/06/54	130.31
		02/17/50	109.92			01/04/55	136.09
		01/30/51	112.98			01/06/56	139.40
		01/23/52	116.22			01/17/57	147.10
		01/17/53	117.20			01/11/58	147.27
		01/06/54	126.08			01/13/59	149.35
		01/06/56	139.77			03/08/60	148.40
		01/17/57	138.80			01/23/61	148.82
		01/11/58	137.18			01/15/62	153.53
		01/23/61	138.72				
		01/16/62	136.70				



DEAF SMITH COUNTY--CONTINUED  
WATER-LEVEL MEASUREMENTS  
IN FEET BELOW LAND-SURFACE DATUM

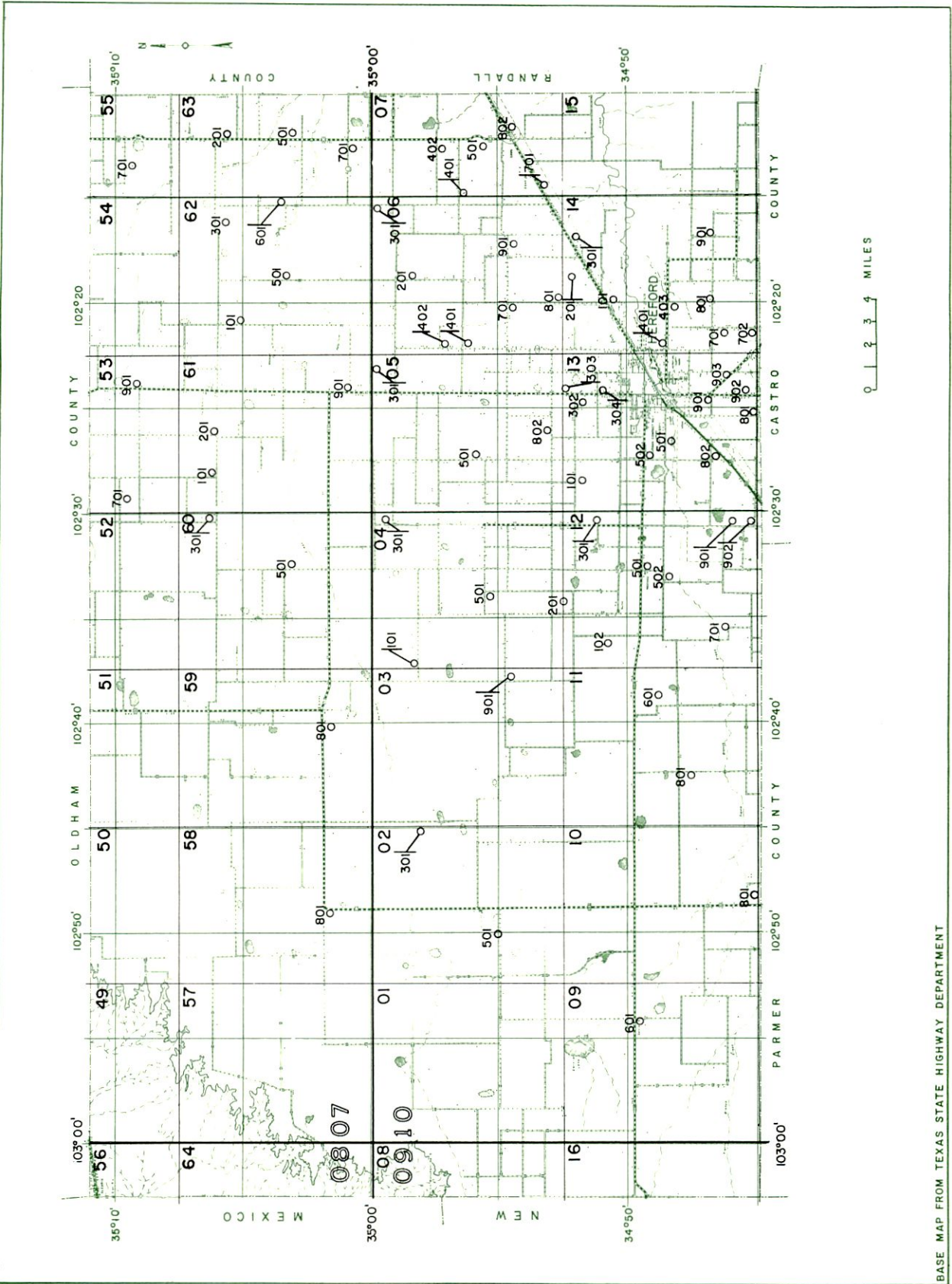
Statewide well number	Well number shown in Bulletin 6101	Date	Measurements	Statewide well number	Well number shown in Bulletin 6101	Date	Measurements		
1012502	506A	03/09/48	81.29	1013304	288A	01/06/55	95.30		
		03/09/49	82.93			01/06/56	104.35		
		02/14/50	86.85			01/16/57	112.32		
		01/25/51	86.60			01/09/58	119.11		
		01/23/52	86.90			01/06/59	110.14		
		01/17/53	89.19			02/12/60	111.26		
		01/06/54	91.53			01/20/61	113.38		
		01/04/55	94.32			01/19/62	115.03		
		01/06/56	96.4						
		01/11/58	103.19			1013501	283	05/13/36	60.20
		01/13/59	105.80					08/26/37	63.12
		03/08/60	107.16					03/29/38	63.34
		01/23/61	109.25					03/30/39	62.08
		01/16/62	112.37					03/20/40	63.35
		01/29/41	65.80						
1012701		10/19/61	125.			02/05/42	63.76		
		01/16/62	120.23			02/10/43	63.60		
1012901	513A					02/18/44	65.56		
		03/09/48	81.38			03/01/45	64.85		
		03/10/49	82.76			02/26/46	65.60		
		01/25/51	84.85			01/17/47	66.90		
		01/23/52	87.33			01/13/48	68.04		
		01/17/53	89.52			03/09/49	67.83		
		01/06/54	92.25			02/15/50	68.23		
		01/08/55	96.43			01/25/51	68.62		
		01/06/56	99.40			01/23/52	69.96		
		01/17/57	102.74			01/17/53	73.30		
		01/11/58	106.83			01/06/54	75.36		
		03/08/60	109.00			01/03/55	79.66		
		01/23/61	110.07			01/17/57	95.60		
		01/23/62	112.21			01/09/58	93.45		
1012902	514					01/13/59	88.66		
		09/16/37	104.55			03/08/60	91.29		
		03/29/38	103.62			01/23/61	92.62		
		03/30/39	104.02			01/23/62	94.53		
		01/29/41	106.15	1013502	305	08/27/37	79.42		
		02/10/43	105.20			11/05/45	87.45		
		02/18/44	105.78			02/26/46	88.04		
		03/01/45	106.00			03/19/47	85.12		
		02/26/46	106.30			03/09/48	88.38		
		03/19/47	108.04			03/09/49	91.16		
		03/09/48	109.04			02/15/50	92.63		
		03/10/49	111.28			01/25/51	94.70		
		02/14/50	114.57			01/23/52	98.74		
		01/25/51	115.17			01/17/53	102.11		
01/23/52	118.39	01/06/54	107.35						
01/17/53	120.74	01/04/55	112.48						
01/06/54	123.81	01/04/56	117.57						
01/08/55	128.60	01/17/57	124.72						
01/06/56	132.22	01/08/58	132.21						
01/17/57	143.10	01/13/59	129.26						
01/11/58	154.71	03/08/60	130.34						
01/13/59	141.30	01/23/61	133.02						
03/08/60	143.83	01/23/62	134.72						
	146.20								
	148.25	1013801		01/23/62	148.60				
1013101		01/17/57	127.80	1013802	431B	01/11/58	98.73		
		01/11/58	124.74			01/13/59	99.75		
		03/09/60	128.99			03/08/60	101.80		
		01/23/61	129.02			01/23/61	103.35		
		01/16/62	132.68			01/23/62	105.84		
1013302		01/16/62	102.10						
1013303		01/17/62	97.25						

DEAF SMITH COUNTY--CONTINUED  
WATER-LEVEL MEASUREMENTS  
IN FEET BELOW LAND-SURFACE DATUM

Statewide well number	Well number shown in Bulletin 6101	Date	Measurements	Statewide well number	Well number shown in Bulletin 6101	Date	Measurements		
1013901	322A	01/22/52	89.74	1014201	241	11/11/37	47.25		
		01/03/55	104.00			01/18/38	47.15		
		01/04/56	105.17			03/21/39	47.20		
		01/15/57	100.18			03/19/40	47.52		
		01/08/58	114.32			01/29/41	48.15		
		01/14/59	111.95			02/17/42	47.85		
		02/11/60	104.18			02/09/43	47.77		
		01/15/62	122.07			02/18/44	48.26		
1013902	331A	01/26/51	89.95	1014301	235	03/01/45	48.51		
		01/16/53	95.71			02/21/46	49.67		
		01/04/56	107.54			03/18/47	51.47		
		01/15/57	110.60			03/12/48	52.82		
		01/08/58	115.54			03/10/49	54.54		
		02/11/60	119.95			02/17/50	55.24		
		01/13/61	123.28			01/26/51	55.94		
		01/23/62	125.06			01/23/52	57.17		
		1013903	342			12/01/37	84.85	01/16/53	59.00
						03/29/38	74.01	01/07/54	62.13
03/21/39	74.37			01/05/56	106.				
03/19/40	75.18			01/15/57	68.45				
01/14/41	78.40			01/10/58	67.07				
02/06/42	76.85			02/11/60	69.42				
02/08/43	76.42			01/31/61	69.59				
02/17/44	78.32			01/17/62	70.93				
03/18/47	82.25			05/30/36	52.60				
03/12/48	83.85			05/18/37	55.25				
03/10/49	85.50			01/18/38	50.70				
01/25/51	89.05			03/21/39	51.12				
01/24/52	91.78			03/19/40	51.74				
01/06/54	98.92			01/29/41	53.15				
01/15/57	121.20			02/09/42	49.30				
01/08/58	121.45	02/09/43	50.08						
01/05/59	118.12	02/17/44	51.59						
02/11/60	119.69	03/01/45	51.86						
01/13/61	123.43	02/21/46	52.20						
01/15/62	126.62	01/20/47	52.87						
1014101	302	05/30/36	49.34	03/12/48	53.85				
		09/17/37	50.48	03/08/49	54.54				
		02/26/38	49.38	02/17/50	53.81				
		03/21/39	49.12	01/26/51	55.71				
		03/19/40	50.19	01/22/52	55.88				
		01/14/41	51.10	01/16/53	58.35				
		02/09/42	49.49	01/07/54	60.35				
		02/17/44	50.97	01/06/55	63.09				
		03/01/45	51.58	01/05/56	66.22				
		02/21/46	52.48	01/10/58	70.14				
		01/20/47	52.64	01/13/59	73.56				
		03/12/48	53.43	02/11/60	70.86				
		03/10/49	54.37	01/31/61	67.62				
		02/15/50	54.69	01/18/62	69.25				
		01/26/51	54.94						
		01/22/52	56.37						
		01/16/53	58.20						
		01/07/54	59.76						
		01/03/55	63.53						
		01/05/56	68.29						
		01/15/57	73.20						
		01/10/58	73.37						
		01/13/59	66.54						
		02/11/60	68.72						
		01/20/61	67.84						

DEAF SMITH COUNTY--CONTINUED  
WATER-LEVEL MEASUREMENTS  
IN FEET BELOW LAND-SURFACE DATUM

Statewide well number	Well number shown in Bulletin 6101	Date	Measurements	Statewide well number	Well number shown in Bulletin 6101	Date	Measurements				
1014401	311	11/15/34	53.75	1014702	934	10/25/45	95.70				
		05/18/36	54.76			02/26/46	93.60				
		03/14/37	47.89			03/18/47	95.09				
		03/12/38	50.46			03/15/48	96.75				
		03/21/39	49.46			03/10/49	98.85				
		03/19/40	50.70			02/15/50	100.03				
		01/14/41	52.64			01/26/51	103.15				
		02/06/42	48.63			01/22/52	105.90				
		02/09/43	48.12			01/16/53	110.78				
		02/17/44	49.41			01/08/54	115.54				
		03/01/45	49.79			01/03/55	121.12				
		02/28/46	50.30			01/04/56	124.90				
		01/20/47	50.37			01/15/57	128.76				
		03/12/48	52.18			01/08/58	130.15				
		03/10/49	53.98			01/05/59	134.92				
		02/15/50	53.96			02/11/60	135.60				
		01/26/51	54.64			01/13/61	136.80				
		01/22/52	57.05			01/15/62	139.05				
		01/16/53	60.04			1014801	919	06/29/39	81.80		
		01/06/54	62.91					01/28/41	83.80		
		01/03/55	67.65					10/29/45	87.05		
		01/04/56	71.60					02/28/46	86.50		
		01/15/57	78.65					03/18/47	87.45		
		01/08/58	80.97					03/12/48	89.41		
		01/05/59	80.					03/10/49	91.24		
		02/11/60	87.24					02/15/50	91.37		
		01/15/62	93.67					01/26/51	93.77		
		1014403	315					05/15/36	59.79	01/22/52	94.78
								05/20/37	55.05	01/16/53	96.52
								03/29/38	54.78	01/08/54	98.5
								03/19/39	54.51	01/03/55	101.93
								03/19/40	54.92	01/04/56	106.40
						01/14/41	57.93	01/17/57	108.29		
						02/06/42	55.34	01/08/58	112.76		
02/09/43	54.90			01/05/59	115.85						
02/17/44	56.53			02/11/60	118.07						
03/01/45	56.63			01/13/61	120.34						
02/28/46	56.40			01/15/62	122.26						
01/20/47	56.52			1014901	394	10/26/45	79.50				
01/12/48	58.86					02/28/46	78.75				
03/10/49	60.20					03/18/47	79.34				
02/15/50	60.38					03/12/48	80.75				
01/26/51	64.36					03/10/49	81.65				
01/22/52	68.50					02/15/50	81.93				
01/16/53	74.19					01/26/51	83.10				
01/06/54	73.60					01/22/52	85.01				
01/03/55	79.90					01/16/53	89.77				
01/04/56	83.11					01/08/54	90.44				
01/15/57	89.44					01/03/55	91.10				
01/09/58	87.28					01/04/56	92.95				
01/05/59	88.76					01/15/57	95.01				
02/11/60	97.30					01/08/58	96.04				
01/13/61	91.30			01/08/59	106.86						
01/15/62	93.69	02/11/60	100.33								
1014701		01/15/62	139.55	01/13/61	101.52						
				01/15/62	101.86						



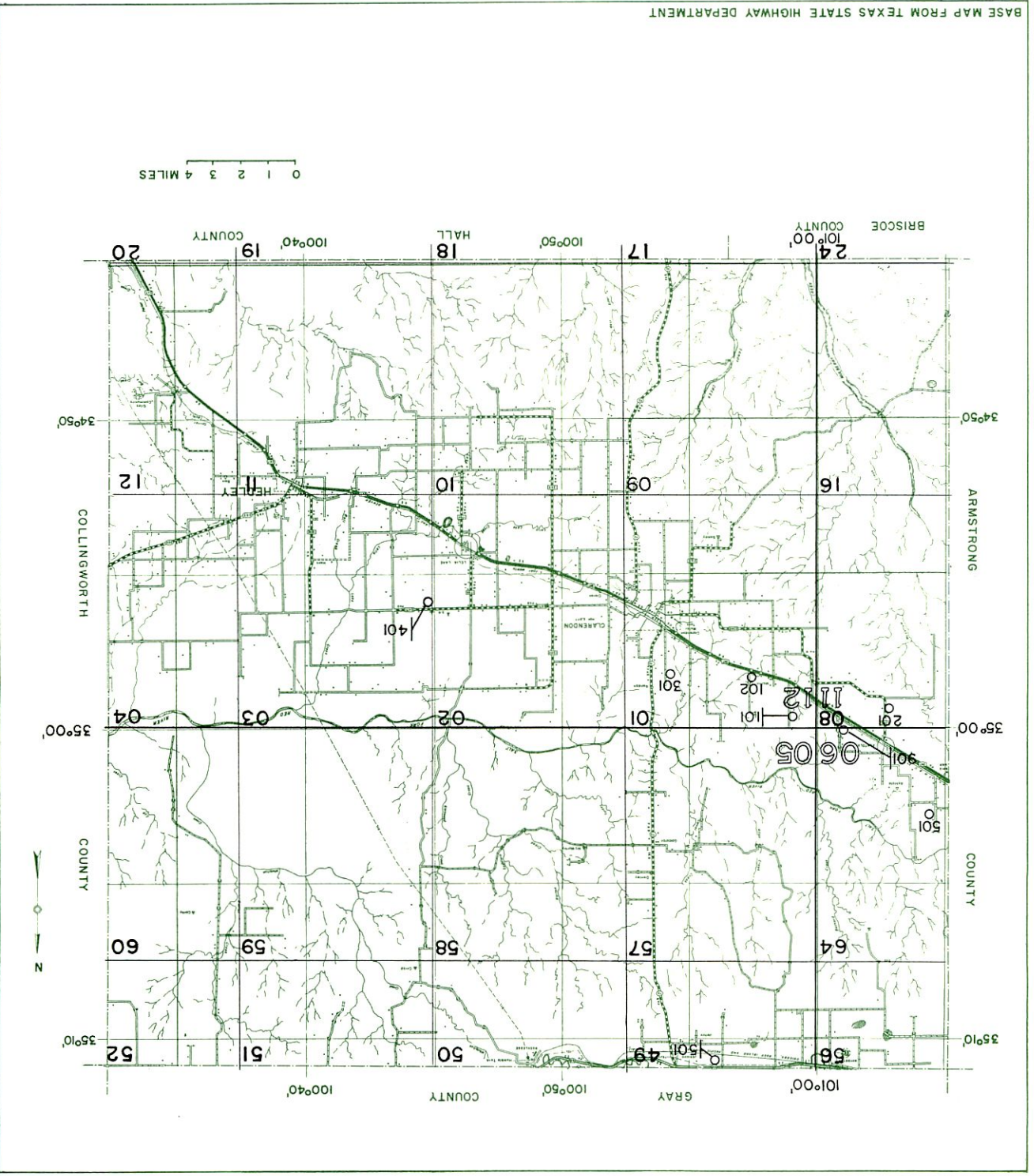
DONLEY COUNTY  
WATER-LEVEL MEASUREMENTS  
IN FEET BELOW LAND-SURFACE DATUM

Statewide well number	Well number shown in Bulletin 6101	Date	Measurements	Statewide well number	Well number shown in Bulletin 6101	Date	Measurements
0549501	315	03/11/59	317.62	1201101	319	02/06/58	92.76
		01/29/60	311.70			03/03/59	91.50
		01/05/61	310.95			01/12/60	91.93
0664501	317	02/06/58	109.31	1201102	320	01/18/61	89.92
		03/03/59	108.05			01/11/62	88.86
		01/12/60	108.29			07/20/49	29.78
		01/18/61	106.92			02/06/58	31.44
		01/11/62	105.78			03/03/59	30.05
0664901	314	02/15/55	54.49	1201301	401	01/12/60	31.18
		02/23/56	54.41			01/18/61	28.12
		02/22/57	56.78			02/06/58	27.55
		02/06/58	55.08			03/03/59	20.42
		03/03/59	53.00			01/12/60	22.69
		01/12/60	51.01			02/16/61	14.40
		01/18/61	44.60			01/11/62	21.23
		01/11/62	44.73			01/18/61	57.31
1108201	318	06/02/49	101.28	1203401	401	01/11/62	56.66
		02/06/58	106.46				
		03/03/59	104.67				
		01/12/60	103.30				
		01/18/61	99.36				
		01/11/62	99.2				



LOCATION OF OBSERVATION WELLS IN DONLEY COUNTY

BASE MAP FROM TEXAS STATE HIGHWAY DEPARTMENT





FLOYD COUNTY  
WATER-LEVEL MEASUREMENTS  
IN FEET BELOW LAND-SURFACE DATUM

Statewide well number	Well number shown in Bulletin 6101	Date	Measurements	Statewide well number	Well number shown in Bulletin 6101	Date	Measurements				
1144901	546	04/28/36	48.00	1152301	264	03/07/47	58.82				
		06/01/37	50.79			03/12/48	60.30				
		01/04/38	50.61			03/04/49	64.18				
		01/03/39	51.65			02/17/50	64.31				
		04/06/40	52.14			01/16/51	66.24				
		01/18/41	53.38			01/16/52	69.40				
		03/09/42	52.05			01/07/53	77.68				
		02/02/43	52.60			01/05/54	83.76				
		02/11/44	53.78			01/04/55	89.99				
		02/12/45	54.53			01/04/56	91.65				
		02/26/46	55.65			01/04/57	94.65				
		01/17/47	57.07			01/07/58	98.59				
		01/16/48	58.10			01/02/59	103.90				
		03/04/49	59.39			01/26/60	105.88				
		02/18/50	59.84			01/30/61	105.36				
		01/16/51	60.91			01/12/62	109.13				
		01/15/52	63.20								
		01/07/53	66.09			1152302	56	03/23/40	59.00		
		01/05/54	71.50					03/07/47	62.72		
		01/04/55	78.47					03/01/48	64.16		
		01/04/56	81.17					03/04/49	67.69		
		01/04/57	85.57					02/17/50	67.38		
		01/14/58	88.74					01/16/52	76.53		
		01/02/59	93.10					01/06/53	79.54		
		01/26/60	98.30					01/05/54	83.49		
		01/26/61	100.04					01/04/55	88.10		
		01/12/62	102.28					01/04/56	92.40		
								01/04/57	94.63		
								01/02/59	100.06		
								01/26/60	110.56		
								01/12/62	115.8		
		1144902	5A					03/04/49	57.00	1152303	263
						02/17/50	57.91	03/01/48	81.18		
01/16/51	58.12			03/10/49	84.47						
01/15/52	59.99			02/14/50	83.78						
01/07/53	63.72			01/16/51	87.74						
01/05/54	66.95			01/06/53	97.40						
01/04/55	71.36			01/05/54	102.07						
01/04/56	74.79			01/04/55	107.63						
01/04/57	80.50			01/05/56	112.00						
01/14/58	83.36			01/04/57	118.93						
1145802	21A	01/04/57	116.30	1152304	55	06/03/37	59.14				
		01/08/58	118.27			03/21/40	59.20				
		01/05/59	120.74			03/07/47	65.63				
		01/26/60	124.15			03/01/48	67.49				
		01/26/61	123.60			03/04/49	70.88				
1145803	20	01/10/62	129.68	02/18/50	70.74						
		01/05/59	124.61	01/16/52	77.50						
		01/26/60	128.60	01/06/53	83.80						
		01/26/61	132.74	01/04/55	94.16						
		01/10/62	140.27	01/18/56	100.48						
1145902	32	01/05/59	140.30	01/02/59	107.41						
		01/26/60	139.90	01/30/61	123.28						
		01/26/61	143.51	01/12/62	127.07						
		01/10/62	143.26								
		01/15/52	110.60								
		01/07/53	111.02								
		01/07/54	116.32								
		01/05/55	121.90								
		01/05/56	123.36								
		01/04/57	129.60								
1146701		01/18/62	158.40								

FLOYD COUNTY--CONTINUED  
WATER-LEVEL MEASUREMENTS  
IN FEET BELOW LAND-SURFACE DATUM

Statewide well number	Well number shown in Bulletin 6101	Date	Measurements	Statewide well number	Well number shown in Bulletin 6101	Date	Measurements
1152601	106	03/14/16	53.00	1152604	112	02/02/14	48.50
		04/17/34	54.45			04/28/36	54.14
		11/23/37	56.84			04/30/37	63.36
		01/04/38	56.58			03/29/38	51.91
		01/05/39	57.48			02/27/39	51.08
		03/06/40	59.17			04/06/40	53.01
		01/18/41	62.70			01/18/41	57.49
		03/09/42	59.10			03/09/42	53.03
		02/02/43	59.43			02/02/43	53.24
		02/01/44	60.90			02/01/44	54.67
		02/12/45	62.65			02/12/45	56.30
		02/26/46	63.32			02/26/46	58.89
		03/01/48	70.16			03/19/47	61.42
		03/09/49	74.62			02/26/48	64.82
		02/17/50	77.52			03/04/49	69.64
		01/16/51	80.65			02/18/50	74.07
		01/15/52	83.10			01/16/51	76.80
		01/06/53	90.41			01/15/52	78.75
		01/05/54	102.23			01/06/53	86.68
		01/21/58	123.20			01/05/54	89.06
01/02/59	141.05	01/04/55	104.07				
01/27/60	132.73	01/18/56	107.79				
01/12/62	136.84	01/06/57	106.60				
1152602	185	10/22/45	66.07	1152801	153	--/--/14	48.00
		03/17/47	68.02			04/27/36	52.76
		03/01/48	71.80			04/30/37	55.30
		03/04/49	76.28			03/29/38	54.23
		02/15/50	81.43			01/05/39	53.18
		01/16/51	84.63			03/07/40	54.40
		01/05/52	85.50			01/20/41	57.10
		01/06/53	93.77			03/10/42	53.08
		01/05/54	103.11			02/02/43	53.42
		01/04/55	112.71			02/15/44	52.93
01/04/56	115.53	02/13/45	55.41				
01/06/57	127.90	02/26/46	57.51				
01/07/58	129.68	02/26/48	68.78				
01/02/59	130.48	03/18/49	73.90				
01/27/60	136.43	01/16/52	85.60				
01/19/62	142.3	01/07/53	93.92				
1152603	108	01/03/14	49.50	01/05/54	101.01		
		03/29/38	57.84	01/03/55	108.07		
		01/05/39	56.80	01/20/61	130.90		
		03/06/40	58.37	01/19/62	127.65		
		01/18/41	62.50				
		03/09/42	58.26				
		02/02/43	58.64				
		02/11/44	60.12				
		02/12/45	61.60				
		02/26/46	63.46				
		03/17/47	67.30				
		03/01/48	70.59				
		03/04/49	74.53				
		02/18/50	79.45				
		01/16/51	82.79				
		01/15/52	83.27				
		01/06/53	90.70				
		01/05/54	101.60				
01/04/55	110.09						
01/06/57	129.05						
01/02/59	126.00						
01/27/60	131.50						
01/30/61	135.80						
01/19/62	138.93						

FLOYD COUNTY--CONTINUED  
WATER-LEVEL MEASUREMENTS  
IN FEET BELOW LAND-SURFACE DATUM

Statewide well number	Well number shown in Bulletin 6101	Date	Measurements	Statewide well number	Well number shown in Bulletin 6101	Date	Measurements				
1152901	143	--/--/14	51.2	1152903	161	--/--/14	50.00				
		11/03/15	57.0			04/27/36	57.90				
		04/27/36	57.50			04/27/37	62.05				
		06/11/37	61.03			01/04/38	58.55				
		01/04/38	60.38			01/05/39	60.10				
		01/05/39	61.26			03/06/40	61.10				
		03/06/40	62.80			01/20/41	64.52				
		01/18/41	66.13			03/09/42	60.99				
		03/09/42	62.96			02/02/43	61.26				
		02/02/43	62.86			02/15/44	62.98				
		02/15/44	64.74			02/12/45	65.35				
		02/12/45	67.00			02/26/46	70.15				
		02/26/46	70.33			03/17/47	76.53				
		01/20/47	77.72			03/01/48	79.77				
		03/04/49	91.00			03/07/49	88.37				
		02/15/50	95.00			02/15/50	95.29				
		01/11/52	102.33			01/16/51	96.88				
		01/06/53	107.56			01/11/52	101.90				
		01/05/54	113.03			01/06/53	108.23				
		01/04/55	120.45			01/05/54	113.59				
		01/04/56	121.05			01/03/55	120.57				
		01/06/57	133.74			01/04/56	123.42				
		01/07/58	136.02			01/06/57	131.84				
		01/02/59	141.93			01/02/59	134.50				
		01/27/60	144.23			01/27/60	140.75				
		01/30/61	144.80			01/30/61	144.15				
		01/12/62	143.38			01/12/62	148.40				
		1152902	157			02/29/16	47.00	1152905	416	08/19/13	48.20
						04/17/34	48.15			--/--/14	48.20
						04/30/37	58.00			06/23/38	62.60
						01/04/38	53.41			01/05/39	60.66
						01/05/39	54.03			03/06/40	61.88
						03/06/40	53.46			01/20/41	64.72
01/20/41	56.50			03/10/42	62.11						
03/09/42	53.08			02/02/43	62.63						
02/02/43	53.18			02/15/44	65.08						
02/15/44	54.86			02/14/45	70.75						
02/12/45	57.00			02/26/46	73.80						
02/26/46	59.46			01/16/47	81.10						
03/19/47	62.58			03/02/48	87.30						
03/01/48	71.00			03/07/49	98.90						
03/07/49	77.00			02/18/50	103.67						
02/15/50	80.81			01/08/53	118.29						
01/16/51	84.95			01/06/54	121.93						
01/11/52	91.65			01/03/55	129.51						
01/06/53	98.28			01/18/56	132.67						
01/05/54	106.30			01/09/57	137.74						
01/03/55	110.35			01/22/58	138.52						
01/04/56	113.56			01/06/59	139.85						
01/08/57	120.05			01/27/60	143.63						
01/08/58	128.60			01/26/61	145.10						
01/02/59	134.60			01/18/62	146.40						
01/30/61	143.60										
01/19/62	142.30										
				1152906	414A	01/08/53	117.37				
						01/06/54	121.44				
						01/03/55	129.18				
						01/05/56	129.05				
						01/08/58	138.16				
						01/02/59	139.15				
						01/27/60	143.48				
						01/26/61	144.69				
						01/18/62	145.20				

FLOYD COUNTY--CONTINUED  
WATER-LEVEL MEASUREMENTS  
IN FEET BELOW LAND-SURFACE DATUM

Statewide well number	Well number shown in Bulletin 6101	Date	Measurements	Statewide well number	Well number shown in Bulletin 6101	Date	Measurements		
1153101	57	05/01/36	60.30	1153203	627	03/07/47	77.41		
		05/03/37	60.10			03/01/48	79.42		
		06/28/38	61.01			02/16/50	83.13		
		12/08/39	61.83			01/17/51	84.94		
		03/06/40	61.97			01/15/52	88.29		
		10/16/41	62.70			01/07/53	93.53		
		07/24/42	61.63			01/07/54	96.70		
		02/02/43	62.20			01/05/55	104.93		
		02/11/44	63.07			01/05/56	109.22		
		02/12/45	64.20			01/04/57	112.80		
		02/26/46	66.69			01/14/58	123.44		
		01/17/47	69.80			01/26/60	129.65		
		03/01/48	72.70			01/26/61	127.08		
		03/10/49	71.20			01/12/62	130.69		
		02/15/50	77.18			1153402	120	10/10/37	65.08
		01/16/51	80.51					12/16/38	58.93
		01/16/52	83.36					01/05/39	58.21
		01/06/53	86.82					03/06/40	59.73
		01/05/54	92.86					01/18/41	62.49
		01/05/55	98.15					03/09/42	59.64
		01/05/56	102.43					02/02/43	60.02
		01/04/57	108.84					02/15/44	61.54
		01/14/58	115.86					02/15/45	63.43
		01/02/59	118.61					02/26/46	67.17
01/26/60	125.90	01/17/47	72.65						
01/30/61	130.30	01/16/48	78.75						
01/12/62	127.75	03/07/49	84.32						
1153201	265	03/07/47	81.56	02/17/50	92.85				
		03/01/48	83.18	01/16/51	88.59				
		03/05/49	85.86	01/15/52	94.70				
		02/17/50	86.80	01/07/53	102.71				
		01/17/51	88.60	01/05/54	110.2				
		01/15/52	90.64	01/05/55	119.81				
		01/07/53	95.41	01/14/58	145.29				
		01/07/54	101.83	01/02/59	144.63				
		01/05/56	112.51	01/30/61	141.80				
		01/04/57	117.86	01/12/62	143.79				
		01/08/58	120.65	1153501	630	03/17/47	98.77		
		01/05/59	123.40			03/01/48	103.42		
01/26/60	126.65	03/07/49	107.97						
01/26/61	127.40	02/16/50	112.89						
01/12/62	126.38	01/15/52	119.65						
		01/07/53	121.72						
1153202	42	03/07/47	77.95	01/07/54	127.38				
		03/01/48	79.31	01/05/55	135.78				
		03/10/49	82.77	01/05/56	140.18				
		02/16/50	81.90	01/06/57	144.28				
		01/17/51	86.93	01/08/58	149.30				
		01/15/52	86.40	01/05/59	151.42				
		01/07/53	90.44	01/27/60	154.46				
		01/07/54	95.09	01/26/61	156.42				
		01/05/55	101.64	01/12/62	159.74				
		01/05/56	105.93	1153701	138	03/17/47	85.67		
		01/04/57	114.44			03/09/48	96.05		
		01/14/58	114.10			03/18/49	105.98		
01/05/59	121.77	01/16/51	111.05						
01/26/60	120.28	01/15/52	114.35						
01/26/61	119.10	01/07/53	119.41						
01/12/62	126.98	01/05/54	122.50						
		01/05/55	127.32						
		01/10/57	138.39						
		01/21/58	137.81						
		01/27/60	142.38						
		01/30/61	144.45						
		01/12/62	146.10						

FLOYD COUNTY--CONTINUED  
WATER-LEVEL MEASUREMENTS  
IN FEET BELOW LAND-SURFACE DATUM

Statewide well number	Well number shown in Bulletin 6101	Date	Measurements	Statewide well number	Well number shown in Bulletin 6101	Date	Measurements	
1153702	140	--/--/14	46.50	1154301		08/14/39	192.04	
		03/29/38	52.54			03/07/47	192.37	
		01/05/39	53.30			03/12/48	192.92	
		03/06/40	54.84			03/10/49	193.52	
		01/16/41	57.37			02/15/50	193.40	
		03/09/42	54.92			01/17/51	193.77	
		02/02/43	55.64			01/15/52	195.30	
		02/15/44	57.90			01/09/53	196.46	
		02/15/45	60.54			01/07/54	205.50	
		02/25/46	65.39			01/07/55	215.03	
		01/20/47	73.72			01/05/56	203.59	
		03/01/48	79.87			01/14/58	216.00	
		03/07/49	89.97			01/05/59	215.55	
		02/15/50	96.04			01/18/62	209.24	
		01/16/51	94.95					
		01/15/52	99.27			1154401	01/18/62	165.32
		01/07/53	104.27					
		01/05/54	108.32			1154901	01/09/62	205.65
		01/05/56	116.14					
		01/10/57	123.67			1155701	01/17/62	214.7
01/14/58	135.65							
01/02/59	127.40	1155901	01/17/62	264.96				
01/27/60	131.49							
01/12/62	134.38	1160301	410A	03/02/48	67.80			
1153703	139	--/--/14	53.00			01/16/51	83.45	
		04/17/34	52.74			01/11/52	88.86	
		06/11/37	57.55			01/08/53	96.73	
		01/04/38	57.90			01/06/54	102.59	
		07/23/41	63.87			01/04/55	110.76	
		03/09/42	62.53			01/06/56	114.28	
		02/02/43	63.76			01/08/57	121.00	
		02/15/44	65.51			01/08/58	126.28	
		02/11/45	68.22			01/06/59	126.17	
		02/26/46	74.16			01/28/60	129.98	
		03/19/47	81.66			01/20/61	133.00	
		03/01/48	94.14			01/19/62	132.95	
		03/07/49	102.96					
		02/18/50	105.36	1160302	409	04/02/14	44.50	
		01/16/51	107.56			04/22/36	49.90	
		01/11/52	110.82			04/29/37	51.65	
		01/07/53	114.99			01/04/38	50.62	
		01/05/54	119.11			01/05/39	51.83	
		01/05/55	124.32			03/07/40	53.34	
		01/10/57	133.07			01/20/41	55.56	
01/14/58	138.26			03/10/42	53.28			
01/02/59	135.80			02/02/43	53.18			
01/27/60	140.65			02/15/45	57.29			
01/30/61	142.74			02/27/46	60.83			
01/12/62	144.38			03/19/47	67.00			
1153704	420	03/17/47	85.00			03/02/48	75.18	
		03/02/48	98.89			03/07/49	82.60	
		03/08/49	107.29			02/17/50	84.27	
		02/18/50	111.17			01/10/53	103.82	
		01/17/51	113.66			01/03/55	118.01	
		01/11/52	117.63			01/28/60	135.65	
		01/08/53	122.21			01/20/61	137.80	
		01/07/54	130.98			01/19/62	138.73	
		01/08/58	144.79					
		01/02/59	146.29					
		01/27/60	152.60					
		01/19/62	154.24					
		1153901		01/18/62	T. I.			

FLOYD COUNTY--CONTINUED  
WATER-LEVEL MEASUREMENTS  
IN FEET BELOW LAND-SURFACE DATUM

Statewide well number	Well number shown in Bulletin 6101	Date	Measurements	Statewide well number	Well number shown in Bulletin 6101	Date	Measurements				
1160303	463	03/22/15	45.30	1160601	472	03/29/38	47.59				
		04/16/34	44.93			01/05/39	47.25				
		06/12/37	49.64			03/06/40	48.47				
		01/08/38	47.83			01/20/41	50.53				
		01/05/39	49.41			03/10/42	47.20				
		03/07/40	50.88			01/29/43	47.10				
		01/20/41	53.21			02/15/44	48.50				
		03/10/42	49.23			02/14/45	50.80				
		02/02/43	48.84			02/27/46	54.49				
		02/16/44	50.32			03/19/47	59.30				
		02/14/45	52.97			03/02/48	64.32				
		02/27/46	55.70			03/07/49	71.68				
		01/20/47	61.50			02/17/50	80.34				
		03/02/48	67.20			01/18/51	78.25				
		03/07/49	72.83			01/16/52	82.00				
		01/18/51	83.21			01/09/53	87.58				
		01/14/52	89.00			01/06/54	95.44				
		01/08/53	96.68			01/06/55	108.51				
		01/06/54	105.34			01/06/56	116.82				
		01/06/55	116.44			01/09/57	125.57				
		01/06/56	119.43			01/13/58	126.10				
		01/08/57	125.40			01/06/59	128.85				
		01/13/58	128.57			01/27/60	132.52				
		01/06/59	131.87			01/26/61	134.64				
		01/28/60	133.55			01/19/62	135.91				
		01/26/61	138.30								
		01/19/62	136.41								
		1160501	467			07/29/37	38.38	1160602	502	03/18/47	57.50
						01/08/38	36.32			03/09/48	62.11
						01/05/39	38.08			02/17/50	70.17
						03/07/40	40.69			01/18/51	71.52
						01/20/41	43.08			01/14/52	73.75
						03/10/42	38.15			01/09/53	82.25
01/29/43	36.90			01/06/54	90.60						
02/16/44	39.45			01/06/55	99.47						
02/14/45	42.03			01/06/56	110.65						
02/27/46	42.92			01/13/58	114.88						
01/20/47	50.02			01/06/59	120.05						
03/09/48	53.69			01/27/60	133.63						
03/07/49	60.86			01/26/61	133.78						
01/18/51	65.60			01/19/62	134.70						
01/14/52	68.60										
01/08/53	76.48										
01/06/54	83.41										
01/06/55	92.63										
01/06/56	97.06										
01/08/57	104.88										
01/13/58	108.25										
01/06/59	110.64										
01/27/60	117.80										
01/26/61	120.70										
01/19/62	122.13										
						1160901	510	06/18/37	40.20		
								01/04/38	39.94		
								01/03/39	42.27		
								03/06/40	44.53		
								01/20/41	48.22		
								03/10/42	40.64		
								01/29/43	40.70		
								02/15/44	43.35		
				02/14/45	46.48						
				02/27/46	49.49						
				01/20/47	52.90						
				03/09/48	55.98						
				03/09/49	59.30						
				01/18/51	66.63						
				01/14/52	64.60						
				01/09/53	72.87						
				01/06/54	81.36						
				01/06/55	94.54						
				01/06/56	102.44						
				01/08/57	102.77						
				01/13/58	107.02						
				01/06/59	109.54						
				01/27/60	116.25						
				01/26/61	119.31						
				01/18/62	121.36						



FLOYD COUNTY--CONTINUED  
WATER-LEVEL MEASUREMENTS  
IN FEET BELOW LAND-SURFACE DATUM

Statewide well number	Well number shown in Bulletin 6101	Date	Measurements	Statewide well number	Well number shown in Bulletin 6101	Date	Measurements		
1161101	421	12/11/13	50.	1161104	428A	03/07/49	82.45		
		--/--/14	50.			02/17/50	84.90		
		04/17/34	52.45			01/18/51	88.80		
		04/22/36	54.96			01/11/52	96.25		
		03/17/37	56.49			01/08/53	102.91		
		01/04/38	57.85			01/07/54	110.77		
		01/05/39	59.22			01/18/56	120.24		
		03/06/40	60.80			01/13/58	128.58		
		01/20/41	64.74			01/06/59	130.20		
		03/10/42	62.06			01/27/60	144.60		
		02/02/43	62.33			01/26/61	137.60		
		02/15/44	64.50			01/19/62	139.57		
		02/14/45	67.70						
		02/26/46	73.37			1161105	652	03/19/47	65.76
		01/16/47	79.72					03/02/48	75.70
		01/16/48	94.50					03/07/49	82.55
		03/08/49	100.90					02/17/50	86.46
		02/18/50	102.56	01/18/51	90.49				
		01/17/51	106.32	01/11/52	96.12				
		01/11/52	110.39	01/07/53	102.51				
		01/08/53	115.48	01/07/54	112.12				
		01/07/54	121.12	01/06/55	120.56				
		01/03/55	128.58	01/05/56	129.81				
		01/05/56	131.43	01/10/57	131.55				
		01/09/57	137.40	01/09/58	133.04				
		01/09/58	138.95	01/06/59	134.72				
		01/02/59	140.65	01/27/60	139.03				
		01/27/60	144.29	01/26/61	141.66				
		01/26/61	147.14	01/19/62	143.73				
		01/18/62	147.91						
		1161102	493	10/27/45	78.26	1161203	435	06/07/37	57.41
				03/17/47	83.20			04/14/38	57.56
				03/02/48	95.98			01/05/39	57.90
03/08/49	104.99			03/06/40	59.18				
01/17/51	110.24			01/20/41	62.45				
01/11/52	116.58			03/11/42	60.82				
01/08/53	121.36			01/29/43	62.53				
01/07/54	126.50			02/26/46	75.74				
01/03/55	137.90			03/19/47	82.95				
01/05/56	134.66			03/02/48	93.10				
01/14/57	142.05			03/08/49	98.85				
01/08/58	143.62			02/18/50	102.20				
01/02/59	144.58			01/18/51	107.00				
01/27/60	148.99			01/11/52	112.40				
01/26/61	150.43			01/07/53	117.21				
01/19/62	151.84			01/07/54	124.27				
1161103	423			04/19/15	45.80				
		03/17/47	72.48			01/05/56	136.75		
		03/02/48	82.25			01/10/57	145.24		
		03/08/49	91.23			01/13/58	146.53		
		02/18/50	93.63			01/02/59	149.24		
		01/16/51	102.04			01/27/60	153.45		
		01/11/52	103.54			01/26/61	156.80		
		01/08/53	109.08			01/19/62	159.73		
		01/03/55	127.07						
		01/18/56	127.19						
		01/09/57	134.68						
		01/09/58	137.70						
		01/06/59	138.68						
		01/27/60	143.89						
		01/26/61	142.00						
		01/18/62	143.08						

FLOYD COUNTY--CONTINUED  
WATER-LEVEL MEASUREMENTS  
IN FEET BELOW LAND-SURFACE DATUM

Statewide well number	Well number shown in Bulletin 6101	Date	Measurements	Statewide well number	Well number shown in Bulletin 6101	Date	Measurements	
1161204	448	05/02/40	48.57	1161403	511	11/17/37	46.06	
		03/17/47	70.65			03/18/47	60.95	
		03/02/48	77.06			03/02/48	65.45	
		03/08/49	83.24			03/08/49	68.65	
		02/18/50	89.49			01/18/51	77.85	
		01/18/51	91.17			01/14/52	81.95	
		01/11/52	95.63			01/07/54	98.93	
		01/07/53	102.61			01/07/55	109.52	
		01/07/54	106.75			01/06/56	115.43	
		01/06/55	125.39			01/09/57	126.76	
		01/05/56	130.03			01/09/58	124.55	
		01/10/57	139.08			01/06/59	128.97	
		01/09/58	141.11			01/27/60	133.19	
		01/02/59	141.42			01/26/61	135.48	
		01/27/60	146.20			01/17/62	138.14	
			01/26/61			148.70		
			01/19/62			150.42		
1161301		01/22/58	30.04	1161404	728	03/18/47	61.88	
		01/12/59	37.99			03/02/48	67.00	
		02/03/60	38.75			03/08/49	71.92	
		01/26/61	37.77			02/18/50	90.75	
		01/18/62	37.29			01/18/51	81.43	
1161401	478	03/18/47	63.71			01/14/52	86.55	
		03/02/48	68.88			01/09/53	94.52	
		03/08/49	73.84			01/07/54	102.17	
		02/18/50	93.29			01/07/55	114.05	
		01/18/51	82.74			01/09/57	130.89	
		01/14/52	88.11			01/09/58	130.80	
		01/09/53	96.05			01/06/59	134.37	
		01/07/54	107.95			01/27/60	140.24	
		01/07/55	116.19			01/26/61	142.16	
		01/18/56	122.74			01/17/62	143.79	
		01/09/57	133.12					
		01/13/58	133.14					
		01/06/59	135.94					
		01/27/60	140.95					
		01/26/61	144.00					
		01/17/62	145.89					
		1161402	727	03/18/47	58.90	1161601		07/28/37
03/02/48	64.09			01/24/38	33.40			
03/08/49	68.74			06/23/39	35.05			
01/18/51	76.68			03/06/40	35.50			
01/14/52	80.73			01/20/41	35.84			
01/09/53	87.68			03/10/42	28.86			
01/07/54	102.33			01/29/43	30.12			
01/07/55	104.10			12/15/44	31.18			
01/09/57	127.10			02/15/45	32.45			
01/09/58	124.35			02/27/46	33.67			
01/06/59	127.14			03/17/47	34.70			
01/27/60	132.58			03/02/48	35.25			
01/26/61	135.86			03/08/49	35.70			
01/17/62	135.90			02/19/50	37.92			
				01/17/51	30.50			
				01/09/53	36.50			
				01/07/54	38.90			
		01/06/55	37.66					
		01/14/57	39.28					
		01/10/58	38.27					
		01/06/59	38.74					
		01/27/60	42.07					
		01/20/61	41.70					
		01/18/62	44.64					

FLOYD COUNTY--CONTINUED  
WATER-LEVEL MEASUREMENTS  
IN FEET BELOW LAND-SURFACE DATUM

Statewide well number	Well number shown in Bulletin 6101	Date	Measurements	Statewide well number	Well number shown in Bulletin 6101	Date	Measurements	
1161801	523	12/08/39	57.74	1162701	529	06/15/37	109.96	
		03/06/40	56.06			11/30/38	110.09	
		01/20/41	59.47			12/17/39	110.24	
		03/10/42	55.72			03/22/40	110.38	
		01/29/43	55.97			03/11/42	110.88	
		02/15/44	57.93			01/29/43	110.42	
		02/14/45	60.33			02/01/44	109.49	
		02/27/46	64.92			02/15/45	109.50	
		01/20/47	69.57			02/27/46	110.51	
		03/09/48	73.20			03/17/47	109.50	
		03/09/49	77.90			03/09/48	109.82	
		01/14/52	94.93			03/09/49	110.11	
		01/09/53	100.60			02/17/50	110.10	
		01/07/54	111.08			01/17/51	110.19	
		01/07/55	123.82			01/14/52	109.70	
		01/09/56	130.05			01/09/53	109.75	
		01/09/57	139.31			01/07/54	110.49	
		01/09/58	141.25			01/06/55	110.76	
		01/06/59	143.74			01/09/56	111.25	
		01/27/60	148.49			01/09/57	113.55	
		01/26/61	151.08			01/02/59	113.68	
		01/17/62	153.40			01/28/60	115.00	
		1161802	519A			01/07/55	110.32	1162702
01/06/56	120.18			1162801	01/09/62	89.36		
01/09/57	129.80							
01/09/58	128.00							
01/06/59	134.00							
01/28/60	137.12							
01/26/61	139.00							
01/17/62	140.83							
1161901	701	03/18/47	78.11	1162901		01/18/62	171.04	
		03/08/49	85.20	1163101		01/09/62	154.90	
		02/18/50	87.42	1163801		01/17/62	198.42	
		01/18/51	88.45	1164101		01/18/62	210.18	
		01/14/52	92.98	1164401	315A	03/28/49	235.70	
		01/10/53	100.31			02/17/50	235.96	
		01/07/54	106.29			01/17/51	235.48	
		01/18/56	123.35			01/15/52	235.49	
		01/09/57	132.74			01/09/53	235.60	
		01/13/58	130.90			01/06/54	235.65	
		01/06/59	133.24			01/07/55	235.41	
		01/28/60	139.58			01/09/56	235.78	
		01/26/61	142.44			01/11/57	235.80	
		01/17/62	146.36			01/10/58	235.95	
1162201		01/09/62	102.86			01/05/59	235.42	
1162401		01/18/62	58.44			01/20/61	236.31	
				2304501	546	01/18/62	237.66	
						11/19/37	61.64	
						03/18/47	68.49	
						03/09/48	70.20	
						03/09/49	74.70	
						01/16/52	81.25	
						01/10/53	85.48	
						01/06/54	91.83	
						01/06/55	103.84	
						01/06/56	111.09	
						01/08/57	127.16	
						01/09/58	126.97	
						01/05/59	130.69	
						01/28/60	138.93	
						01/20/61	141.90	
						01/18/62	142.75	

FLOYD COUNTY--CONTINUED  
WATER-LEVEL MEASUREMENTS  
IN FEET BELOW LAND-SURFACE DATUM

Statewide well number	Well number shown in Bulletin 6101	Date	Measurements	Statewide well number	Well number shown in Bulletin 6101	Date	Measurements				
2304601	720	03/18/47	63.86	2305301	704	10/23/45	90.29				
		01/18/51	80.15			03/17/47	90.03				
		01/16/52	77.80			03/09/48	91.89				
		01/10/53	85.19			03/09/49	95.15				
		01/06/54	93.94			01/18/51	101.67				
		01/18/56	109.14			01/14/52	102.55				
		01/08/57	121.30			01/10/53	110.00				
		01/09/58	123.15			01/07/54	114.26				
		01/05/59	127.22			01/06/55	127.04				
		01/28/60	134.17			01/06/56	130.21				
		01/20/61	137.27			01/13/58	138.92				
		01/18/62	138.78			01/06/59	142.68				
		2304602	542			08/03/39	64.39	2305501	734	01/18/62	171.78
03/18/47	68.72			2305801	--/--/59	172.70					
03/09/48	70.70				02/10/60	173.85					
03/09/49	74.27				01/21/61	180.78					
02/17/50	80.81				01/16/62	183.1					
01/18/51	80.68				2306101	01/22/58	142.99				
01/16/52	82.34					01/05/59	147.01				
01/10/53	89.62					01/28/60	146.14				
01/06/54	98.83					01/26/61	148.00				
01/06/55	109.62					01/17/62	148.24				
01/06/56	115.06					2306301	326			11/09/37	149.93
01/09/58	131.49						01/26/39			148.34	
01/05/59	135.64						11/27/40			148.40	
01/28/60	145.66	03/12/41	148.43								
01/20/61	148.94	03/11/42	148.17								
01/18/62	148.89	01/29/43	148.08								
2304603	729	03/18/47	75.41	02/15/45			147.73				
		03/09/48	75.78	02/17/46			147.57				
		03/09/49	79.93	03/17/47	147.49						
		01/18/51	87.55	03/09/48	147.20						
		01/16/52	84.00	03/09/49	150.00						
		01/10/53	88.88	02/17/50	149.34						
		01/06/54	96.93	01/17/51	149.55						
		01/06/55	102.45	01/14/52	149.70						
		01/06/56	108.16	01/12/53	150.13						
		01/08/57	119.83	01/06/54	154.20						
		01/09/58	119.94	01/07/55	151.52						
		01/05/59	129.11	01/09/56	156.77						
		01/28/60	138.98	01/09/57	165.89						
01/20/61	141.60	01/10/58	167.20								
01/18/62	141.68	01/05/59	152.97								
2304801	726	10/13/45	58.65	01/28/60	152.58						
		03/18/47	67.28	01/20/61	154.00						
		03/09/48	70.00	01/17/62	155.41						
		03/09/49	72.35	2306404	730	03/17/47	108.83				
		02/17/50	82.69			03/09/48	110.15				
		01/18/51	78.35			03/09/49	113.73				
		01/16/52	77.00			02/18/50	134.73				
		01/10/53	80.28			01/18/51	120.46				
		01/06/54	85.13			01/14/52	120.70				
		01/06/55	91.27			01/10/53	126.76				
		01/06/56	95.98			01/06/54	133.80				
		01/08/57	105.01			01/06/55	143.37				
		01/09/58	107.57			01/06/56	152.69				
01/05/59	104.57	01/13/58	158.38								
01/28/60	106.95	01/05/59	163.13								
01/18/62	126.24	01/28/60	168.93								
				01/26/61	173.00						
				01/16/62	161.47						

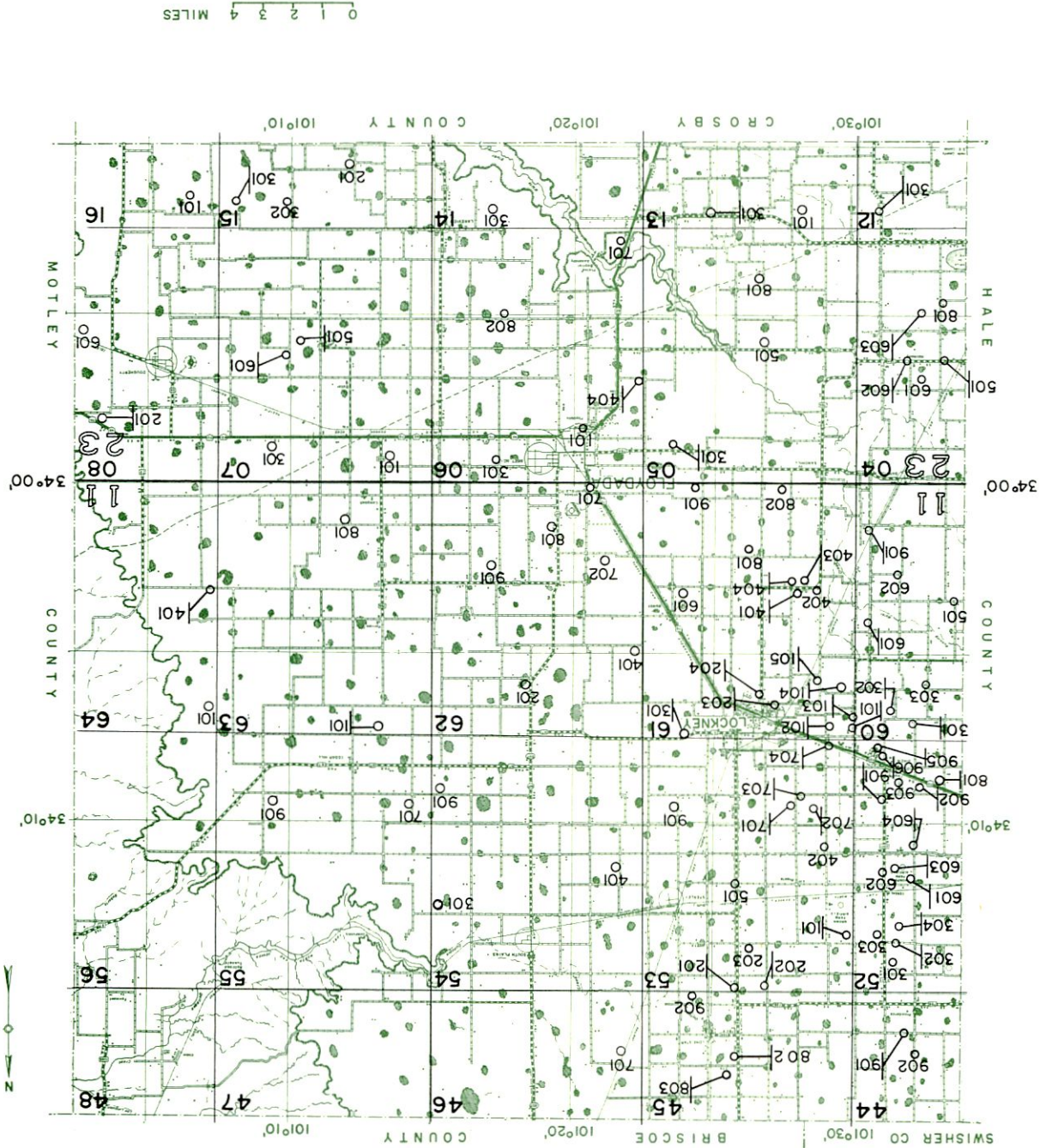
FLOYD COUNTY--CONTINUED  
WATER-LEVEL MEASUREMENTS  
IN FEET BELOW LAND-SURFACE DATUM

Statewide well number	Well number shown in Bulletin 6101	Date	Measurements	Statewide well number	Well number shown in Bulletin 6101	Date	Measurements	
2306701	562A	01/06/55	178.13	2313101		01/16/62	154.76	
		01/06/56	160.13	2313301		01/17/62	188.22	
		01/09/58	158.44	2314301		01/17/62	195.12	
		01/05/59	168.40	2315201		01/17/62	240.33	
		01/28/60	178.70					
2306802	612	01/20/61	181.74	2315301	731	02/20/57	256.86	
		01/17/62	179.82			01/28/60	270.85	
		11/09/37	146.50			01/20/61	256.17	
		03/17/47	147.38			01/17/62	258.21	
		01/12/53	152.35	2315302		733	02/20/57	255.42
		01/06/54	156.79				01/10/58	247.00
		01/19/56	166.93				01/05/59	253.80
		01/10/58	174.10				01/28/60	252.25
		01/05/59	178.09				01/20/61	252.07
		01/28/60	180.15				01/17/62	254.32
		01/20/61	181.80					
		01/17/62	183.42					
		2307101		01/17/62			217.38	2316101
2307301		01/17/62	T. I.		01/10/58		255.83	
2307501	610B	12/03/48	211.75				01/05/59	259.81
		03/28/49	209.10			01/28/60	259.10	
		02/17/50	214.16			01/20/61	259.43	
		01/17/51	213.80			01/17/62	261.04	
		01/23/52	212.05					
		01/12/53	209.38					
		01/06/54	208.34					
		01/07/55	217.94					
		01/11/57	236.08					
		01/10/58	225.82					
2307601	610A	01/05/59	234.69					
		01/28/60	239.36					
		01/20/61	238.50					
		01/17/62	231.16					
		12/03/48	210.20					
		03/28/49	211.50					
		01/17/51	211.38					
		01/23/52	212.40					
		01/12/53	212.19					
		01/06/54	215.00					
		01/07/55	221.39					
		01/11/57	237.82					
01/10/58	229.72							
01/05/59	236.80							
01/28/60	237.22							
01/20/61	234.55							
01/17/62	234.48							
2308201		01/17/62	261.73					
2308601		01/17/62	251.58					
2312301 Recorder	554	03/18/47	83.70					
		03/10/49	87.20					
		01/18/51	91.80					
		01/16/52	93.60					
		01/10/53	96.32					
		01/06/54	103.73					
		01/06/55	108.01					
		01/06/56	108.66					
		01/09/58	158.44					
		01/15/59	126.00					
		01/15/60	133.21					
01/15/61	138.05							
		01/15/62	138.97					



# LOCATION OF OBSERVATION WELLS IN FLOYD COUNTY

BASE MAP FROM TEXAS STATE HIGHWAY DEPARTMENT



GAINES COUNTY  
WATER-LEVEL MEASUREMENTS  
IN FEET BELOW LAND-SURFACE DATUM

Statewide well number	Well number shown in Bulletin 6101	Date	Measurements	Statewide well number	Well number shown in Bulletin 6101	Date	Measurements		
2608501	173	01/31/56	59.13	2701502	172	01/25/56	76.33		
		01/30/57	62.00			01/30/57	80.40		
		01/16/58	65.83			01/16/58	79.18		
		01/21/59	67.64			01/21/59	79.80		
		01/13/60	69.42			01/13/60	79.68		
		01/12/61	67.30			01/12/61	80.98		
		01/26/62	65.55			01/26/62	82.07		
2608502	A16	01/21/53	47.21	2701601 Recorder		04/12/49	63.15		
		01/12/55	51.2		01/15/50	64.94			
		01/25/56	54.27		01/15/51	67.97			
		01/30/57	57.05		01/15/52	69.61			
		01/16/58	59.95		01/15/53	71.07			
		01/21/59	60.92		01/15/54	71.99			
		01/13/60	63.20		04/28/55	73.47			
2608601	A41	01/21/53	45.7			01/15/56	73.94		
		01/12/54	45.98			01/15/57	75.78		
		01/12/55	48.66			01/15/58	74.71		
		01/25/56	51.62			01/15/59	75.66		
		01/30/57	54.74			01/15/60	76.45		
		01/16/58	59.38			01/15/61	77.00		
		01/21/59	58.93	2701701	175	01/31/56	39.72		
01/13/60	61.95			01/16/58	44.84				
01/12/61	58.54			01/21/59	50.37				
01/26/62	60.53			01/13/60	46.10				
				01/12/61	45.60				
2608802	166A	01/30/57	56.80	2702501	168	01/26/56	76.9		
		01/21/59	62.70			01/30/57	81.70		
		01/13/60	63.87			01/16/58	82.01		
		01/12/61	63.32			01/21/59	83.80		
		01/26/62	62.61			01/13/60	75.63		
2616501	E2	02/08/51	79.15			01/12/61	74.42		
		01/23/53	78.10			01/25/62	73.88		
		01/12/54	79.20	2702701	169	01/26/56	63.49		
		01/12/55	79.12			01/29/57	65.25		
		01/30/56	82.10			01/17/58	64.89		
		01/30/57	82.50			01/21/59	64.83		
		01/17/58	86.52			01/13/60	65.63		
		01/21/59	86.67			01/12/61	65.50		
		01/13/60	83.98					01/26/56	95.35
		01/12/61	83.63			2703501	188	01/29/57	96.77
04/10/58	45.91					01/15/58	99.00		
01/21/59	45.83					01/21/59	99.82		
01/13/60	46.44			01/14/60	98.40				
01/12/61	45.42			01/13/61	98.28				
01/26/62	45.04			01/25/62	99.11				
2624201	E6	01/22/53	70.2	2703701	170	01/26/56	76.86		
		01/12/54	72.03			01/29/57	80.00		
		01/12/55	73.6			01/22/59	82.35		
		01/30/56	71.89			01/14/60	83.93		
		01/30/57	72.52			01/12/61	83.00		
		01/17/58	74.66			01/25/62	84.53		
		01/21/59	73.48					01/26/56	118.17
		01/13/60	74.26			2703901	189	01/29/57	120.70
		01/12/61	73.13					01/15/58	121.10
		01/12/62	71.94					01/22/59	121.81
2701501	A54	02/08/51	70.55			01/14/60	122.60		
		01/21/53	80.75			01/13/61	124.67		
		01/30/57	85.40			01/25/62	125.20		
		01/16/58	74.02						
		01/21/59	73.96						
		01/13/60	74.55						
		01/12/61	75.91						
		01/26/62	77.03						

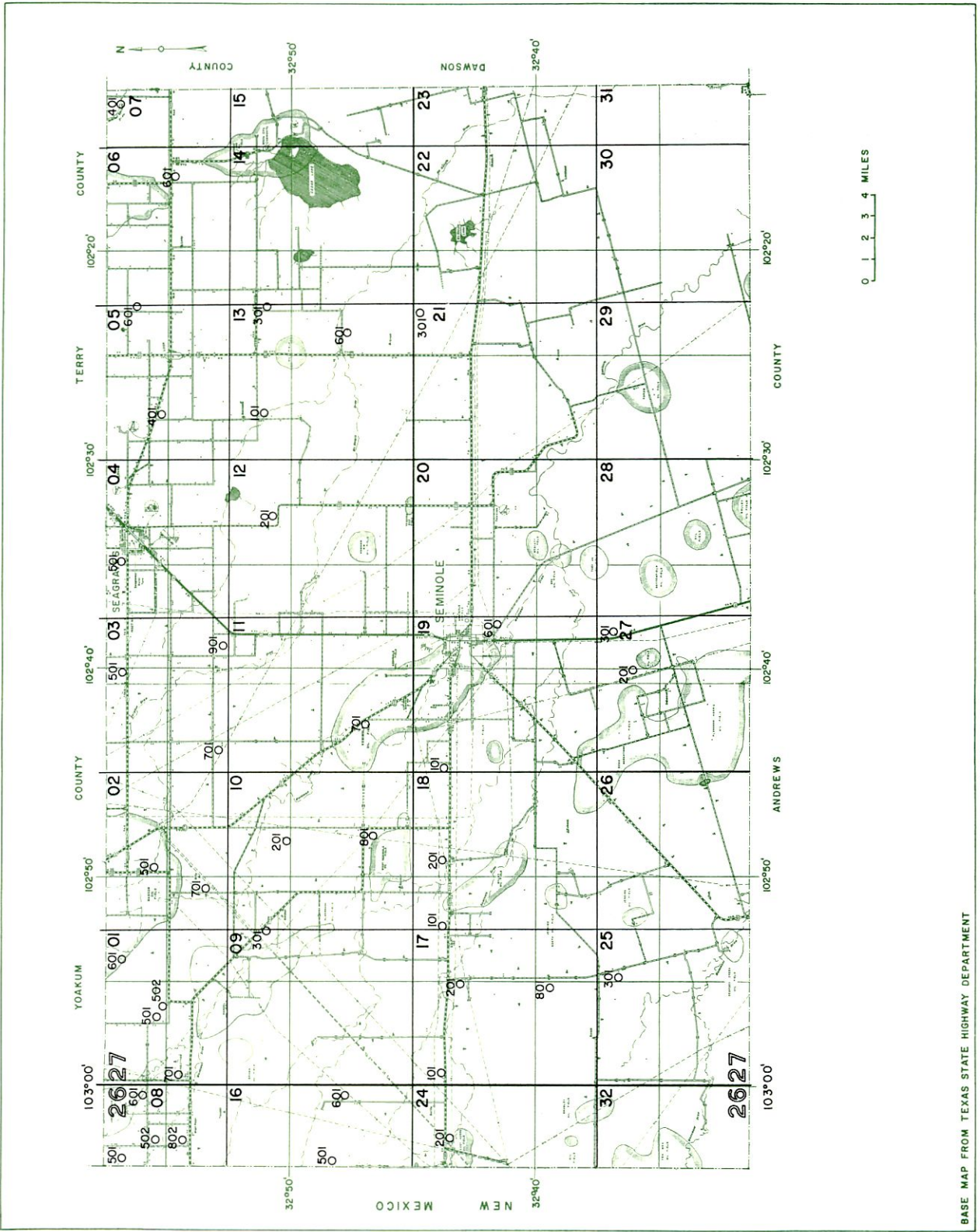
GAINES COUNTY--CONTINUED  
WATER-LEVEL MEASUREMENTS  
IN FEET BELOW LAND-SURFACE DATUM

Statewide well number	Well number shown in Bulletin 6101	Date	Measurements	Statewide well number	Well number shown in Bulletin 6101	Date	Measurements
2704501	190	01/26/56	65.90	2712201	191	01/26/56	79.62
		01/15/58	67.98			01/29/57	80.34
		01/21/59	67.98			01/15/58	80.85
		01/13/61	71.91			01/22/59	81.26
		01/25/62	72.72			01/14/60	81.67
2705401	185	01/25/56	58.79	2713101	206	01/13/61	82.53
		01/15/58	62.37			01/25/62	83.07
		01/22/59	62.15			04/11/58	74.65
		01/14/60	63.50			01/22/59	74.13
		01/13/61	65.69			01/14/60	73.85
2705601	186	01/26/62	67.31	2713301		01/13/61	74.65
		01/25/56	91.80			01/25/62	75.24
		01/29/57	88.20			01/25/56	32.03
		01/15/58	87.00			01/29/57	31.90
		01/22/59	89.13			01/15/58	30.13
2706601	184	01/13/61	82.98	2713601	179	01/22/59	28.63
		01/25/62	81.56			01/14/60	29.43
		01/25/56	95.42			01/13/61	29.65
		01/29/57	102.03			01/25/62	28.42
		01/15/58	97.20			02/01/56	51.20
2707401	183	01/22/59	96.97	2717101	176	01/29/57	46.70
		01/14/60	97.90			01/15/58	51.09
		01/13/61	98.70			01/22/59	44.71
		01/25/62	97.28			01/14/60	45.00
		01/25/56	51.61			02/01/56	81.60
2709301	167	01/29/57	52.90	2717201		01/21/59	54.44
		01/15/58	53.42			01/13/60	53.48
		01/22/59	50.15			01/12/61	55.61
		01/14/60	53.25			01/26/62	51.74
		01/13/61	54.13			02/01/56	73.64
2710201	B2	01/30/57	62.03	2717801	204	01/30/57	77.67
		01/25/56	61.71			01/17/58	74.66
		01/30/57	62.03			01/21/59	74.24
		01/17/58	62.15			01/13/60	73.80
		01/21/59	61.00			01/12/61	76.41
2710801	178	01/13/60	61.94	2718101	182	01/12/61	78.02
		01/12/61	62.82			02/02/56	78.01
		01/26/62	62.55			01/30/57	78.93
		04/04/51	76.72			01/17/58	80.12
		01/21/53	82.36			01/21/59	79.81
2711701	171	01/12/54	86.98	2718201	181	01/13/60	77.77
		01/12/55	85.73			01/13/61	79.66
		01/26/56	85.58			01/26/62	80.39
		01/29/57	85.79			02/02/56	68.99
		01/16/58	87.40			01/30/57	75.30
2719101		01/22/59	85.37			01/16/58	74.93
		01/14/60	84.28			01/21/59	73.25
		01/12/61	83.51			01/13/60	71.50
		02/01/56	62.08			01/13/61	73.63
		01/17/58	67.08			01/30/57	72.40
		01/21/59	71.00			01/16/58	73.19
		01/13/60	69.85			01/21/59	74.57
		01/12/61	71.78			01/14/60	75.93
		01/25/62	71.78			01/12/61	76.35
		01/26/56	83.03			01/25/62	77.95
		01/29/57	85.25				
		01/16/58	82.89				
		01/22/59	83.14				
		01/13/61	86.09				

GAINES COUNTY--CONTINUED  
WATER-LEVEL MEASUREMENTS  
IN FEET BELOW LAND-SURFACE DATUM

Statewide well number	Well number shown in Bulletin 6101	Date	Measurements	Statewide well number	Well number shown in Bulletin 6101	Date	Measurements
2719601	6A	04/27/38	40.67	2727201		01/14/60	91.40
		01/26/39	41.01			01/13/61	78.87
		01/16/40	41.46	2727301	2	06/26/37	56.27
		02/17/43	40.87			01/25/38	56.28
		03/31/49	42.26			07/31/40	56.20
		02/18/50	41.73			12/16/41	55.86
		01/26/51	42.31			02/17/43	55.55
		02/05/52	42.81			03/31/49	54.88
		01/22/53	43.80			02/18/50	54.93
		01/12/54	45.72			01/26/51	54.79
		01/12/55	40.54			02/05/52	54.81
		01/30/56	42.18			01/22/53	54.95
		01/29/57	45.70			01/13/54	55.62
		01/22/59	42.75			01/12/55	54.25
		01/14/60	43.50			01/24/57	54.53
		2721301	180			02/02/56	55.97
01/29/57	55.90			01/22/59	54.48		
01/15/58	57.26			01/14/60	54.50		
01/22/59	55.60			01/13/61	54.55		
01/14/60	59.50			01/25/62	54.50		
01/13/61	61.31						
2725301	207	01/21/59	78.56				
		01/13/60	78.85				
		01/12/61	79.21				

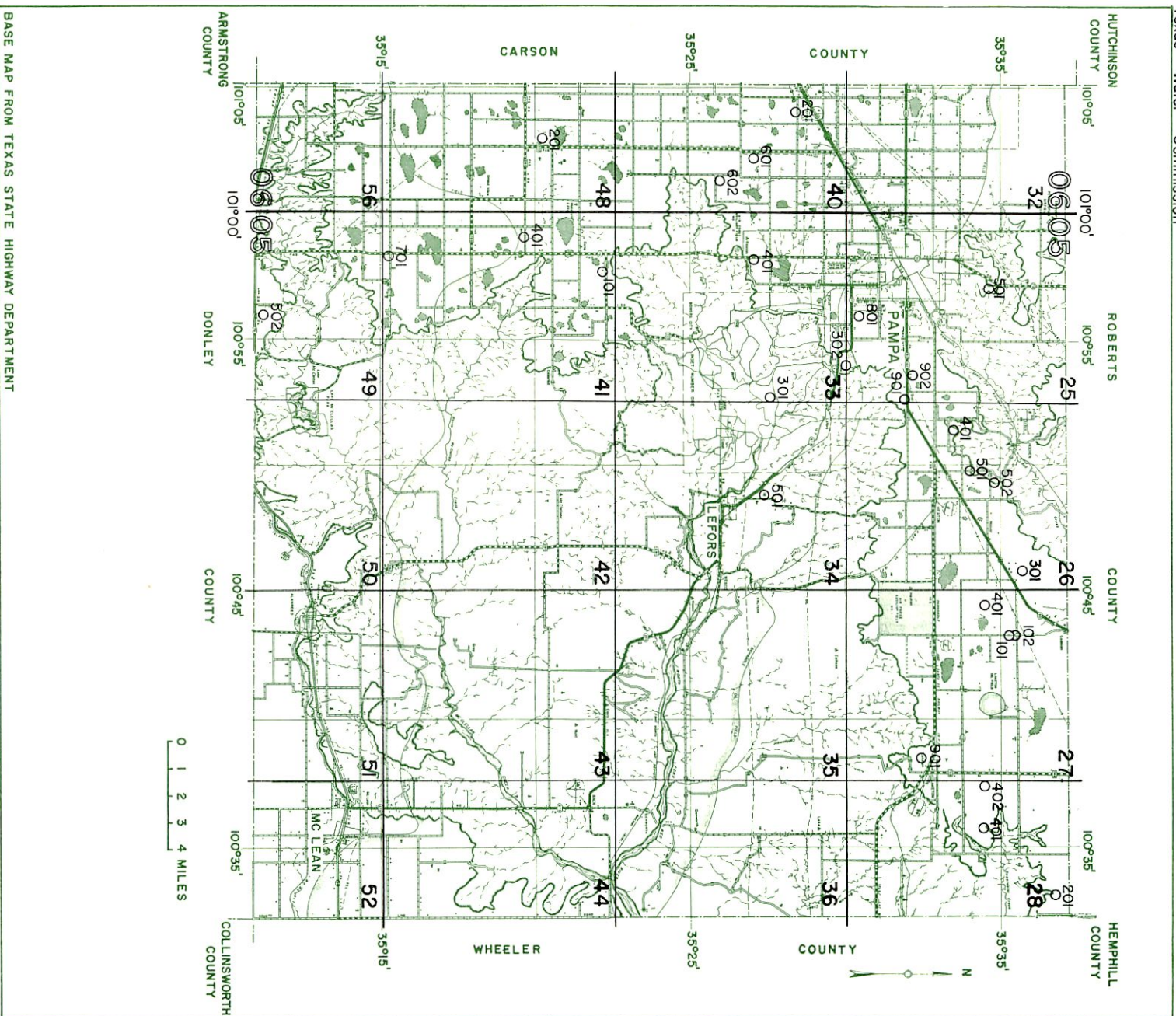




GRAY COUNTY  
WATER-LEVEL MEASUREMENTS  
IN FEET BELOW LAND-SURFACE DATUM

Statewide well number	Well number shown in Bulletin 6101	Date	Measurements	Statewide well number	Well number shown in Bulletin 6101	Date	Measurements		
0525501	16	01/16/58	341.97	0528401	3	01/27/58	320.58		
		02/23/59	342.00			02/24/59	319.97		
		01/29/60	342.32			02/22/60	319.61		
		01/04/61	342.00			01/04/61	320.11		
		01/17/62	342.04			01/16/62	319.95		
0525801	221	02/26/60	355.93	0528402		01/16/62	326.30		
		01/04/61	356.60	0533301	18	01/19/58	64.06		
		01/16/62	357.10			02/25/59	64.28		
0525901	7	01/16/58	347.94			02/19/60	64.03		
		02/23/59	348.24			01/04/61	63.56		
		02/01/60	347.84			01/16/62	64.01		
		01/03/61	348.21	0533302	219	02/19/60	340.54		
		01/16/62	347.60			01/04/61	340.79		
0525902	8	01/17/58	348.73	0533401	19	01/15/58	324.83		
		02/23/59	348.63			02/24/59	324.75		
		02/01/60	348.77			01/29/60	325.75		
		01/03/61	348.89			01/05/61	325.28		
		01/16/62	348.58			01/16/62	326.05		
0526301	6	02/19/60	341.60	0534501	17	01/19/58	69.89		
		01/03/61	341.57			02/25/59	69.82		
0526401	203	01/17/58	353.19			02/19/60	69.22		
		02/23/59	352.86			01/04/61	68.80		
		01/03/61	353.14			01/16/62	68.45		
		01/16/62	353.36	0541101	26	01/10/58	339.65		
		03/21/58	344.85			02/25/59	339.82		
0526501	204	02/23/59	345.38			01/29/60	339.72		
		02/01/60	345.15			01/05/61	338.83		
		01/03/61	345.14			01/16/62	339.28		
		01/16/62	345.16	0541401	29	01/15/58	309.57		
		01/17/58	341.88			02/25/59	310.28		
0526502	208	02/23/59	341.28			01/29/60	309.39		
		02/01/60	341.35			01/05/61	308.78		
		01/03/61	341.26			01/17/62	308.65		
		01/16/62	341.40	0541701	30	01/10/58	261.02		
		01/15/58	344.10			02/25/59	260.54		
0527101		02/24/59	343.05			01/29/60	261.28		
		02/01/60	343.63			01/05/61	260.40		
		01/03/61	342.25			01/17/62	260.62		
		01/03/61	343.06	0549502	32	01/10/58	310.17		
01/16/62	343.56	01/29/60	310.19						
0527401	210	01/22/58	340.10			01/05/61	308.83		
		02/24/59	340.45	0640201		01/15/58	375.68		
		02/22/60	339.82			02/24/59	375.65		
		01/03/61	340.39			01/29/60	376.02		
		01/16/62	340.04			01/05/61	375.85		
		01/16/62	376.55						
0527901	4	12/16/57	331.51	0640601	23	01/29/60	357.02		
		02/24/59	330.24			01/05/61	356.69		
		02/22/60	329.96			01/16/62	356.90		
		02/01/61	329.85			0640602	212	01/15/58	324.23
		01/16/62	331.29					02/24/59	324.36
0528201	5	02/24/59	339.49			01/29/60	325.41		
		02/22/60	339.47			01/05/61	325.19		
		01/04/61	339.55			01/16/62	325.65		
		01/16/62	339.10	0648201		01/15/58	308.80		
						02/27/59	308.75		
						01/17/62	308.50		





BASE MAP FROM TEXAS STATE HIGHWAY DEPARTMENT

LOCATION OF OBSERVATION WELLS IN GRAY COUNTY

HALE COUNTY  
WATER-LEVEL MEASUREMENTS  
IN FEET BELOW LAND-SURFACE DATUM

Statewide well number	Well number shown in Bulletin 6101	Date	Measurements	Statewide well number	Well number shown in Bulletin 6101	Date	Measurements		
1048601	68A	01/13/58	97.97	1141501	81	02/19/45	59.37		
		01/05/59	102.90			02/25/46	60.12		
		01/09/62	106.60			01/17/47	61.35		
1048901		11/16/54	106.99			02/20/48	62.91		
		01/09/56	108.73			02/22/49	65.95		
		01/04/57	121.32			02/18/50	68.11		
		01/15/58	117.52			02/02/51	74.75		
		01/05/59	119.75			01/28/52	72.97		
		01/18/60	126.45			01/09/53	77.40		
		01/11/61	133.00			01/04/54	82.44		
1056201	40A	02/23/49	79.90			01/14/55	86.68		
		01/17/51	91.56			01/04/57	95.60		
		01/29/52	90.70			01/13/58	102.51		
		01/10/54	96.27			01/07/59	102.04		
		01/14/55	102.69			01/19/60	105.65		
		01/04/57	116.39	01/11/61	109.68				
		01/13/58	123.62	01/16/62	109.56				
		01/05/59	129.08	1141601	103	04/24/36	48.61		
01/18/60	128.70	06/08/37	47.08						
01/09/62	130.01	01/05/38	44.89						
1056601	31A	03/12/48	67.74			03/04/39	45.27		
		02/23/49	69.98			03/05/40	45.89		
		02/17/50	70.55			01/17/41	46.80		
		01/17/51	71.74			02/28/42	45.05		
		01/29/52	74.00			01/27/43	44.33		
		01/09/53	76.52	02/03/44	45.42				
		01/10/54	81.36	02/24/45	46.90				
		01/14/55	85.80	02/25/46	47.91				
		01/11/56	90.10	01/21/47	50.38				
		01/04/57	95.98	02/20/48	52.25				
		01/13/58	100.30	02/22/49	53.92				
		01/05/59	105.65	02/18/50	55.31				
		01/18/60	112.13	01/18/51	56.51				
		01/09/62	119.55	01/28/52	58.14				
		1056901	N27	01/11/56	93.36	01/09/53	62.14		
01/05/59	107.25			01/04/54	65.90				
01/18/60	114.00			01/14/55	70.40				
01/13/61	115.88			01/09/56	74.37				
01/09/62	117.54			01/04/57	78.10				
1064201	N-65			02/07/55	71.76	01/13/58	84.05		
		01/11/56	76.73	01/07/59	83.53				
		01/10/57	80.47	01/19/60	86.52				
		01/15/58	82.88	01/11/61	88.29				
		01/06/59	85.79	01/16/62	93.95				
		01/18/60	91.60	1141802		01/04/57	94.00		
		01/13/61	93.50			01/05/59	98.25		
		01/10/62	95.95			01/19/60	103.60		
1064801	704A	03/03/49	88.10			1141901	138	--/--/45	46.
		02/20/50	78.99	03/12/47	50.02				
		01/30/52	82.28	02/20/48	51.40				
		01/13/53	85.90	02/22/49	54.25				
		01/09/54	90.54	01/18/51	56.92				
		01/13/55	95.41	01/28/52	58.37				
		01/11/56	100.12	01/09/53	61.85				
		01/10/57	122.14	01/04/54	65.74				
		01/14/58	108.64	01/14/55	71.00				
		01/06/59	110.34	01/04/57	77.72				
		01/18/60	118.75	01/13/58	87.65				
		01/13/61	122.80	01/07/59	84.66				
		01/10/62	117.05	01/19/60	86.84				
								01/11/61	87.90
								01/16/62	90.54

HALE COUNTY--CONTINUED  
WATER-LEVEL MEASUREMENTS  
IN FEET BELOW LAND-SURFACE DATUM

Statewide well number	Well number shown in Bulletin 6101	Date	Measurements	Statewide well number	Well number shown in Bulletin 6101	Date	Measurements		
1142401		01/09/56	84.68	1142801	285	03/12/48	59.39		
		01/04/57	89.43			03/07/49	63.27		
		01/07/59	98.16			01/18/51	72.91		
		01/11/61	105.80			01/28/52	70.75		
		01/16/62	109.45			01/09/53	76.03		
1142602	202	04/29/16	61.			01/04/54	81.22		
		04/18/34	62.6			01/08/57	102.37		
		05/11/36	66.29			01/13/58	106.57		
		08/24/37	66.15			01/07/59	108.88		
		01/05/38	63.69			01/19/60	116.90		
		02/28/39	64.56			01/16/62	117.40		
		03/05/40	65.22			1142901	225	--/--/42	48.
		01/16/41	66.55					03/13/47	62.07
		02/27/42	65.77					02/20/48	65.26
		01/27/43	65.44					03/07/49	68.88
		02/07/44	66.64					01/18/51	74.29
		02/24/45	67.22					01/28/52	76.65
		02/27/46	68.52					01/09/53	82.64
		01/17/47	70.66					01/05/54	89.07
		02/20/48	73.68					01/12/55	95.24
		03/07/49	77.68					01/10/56	100.12
		02/14/50	80.18					01/08/57	106.37
		01/28/52	84.94			01/13/58	114.15		
		01/09/53	90.08			01/07/59	110.77		
		01/05/54	97.00			01/19/60	115.10		
		01/11/55	103.75			01/11/61	116.00		
		01/10/56	109.65			01/16/62	116.07		
		01/08/57	115.42			1142902	220	07/07/16	46.
01/13/58	118.88	04/18/34	49.48						
01/07/59	120.56	09/13/37	55.12						
01/08/60	126.60	01/05/38	52.35						
01/11/61	129.90	01/04/39	54.20						
01/16/62	127.40	03/05/40	54.90						
		01/16/41	56.86						
1142701	105	07/28/37	52.24			01/16/41	56.86		
		01/05/38	49.46			02/27/42	54.77		
		01/04/39	50.29			01/27/43	55.40		
		02/29/40	50.44			02/07/44	56.70		
		01/17/41	52.08			02/24/45	57.37		
		02/28/42	49.48			03/13/47	61.87		
		01/27/43	48.80			02/20/48	64.60		
		02/03/44	49.20			02/07/49	68.24		
		02/24/45	50.83			02/14/50	70.32		
		01/25/46	52.94			01/18/51	72.13		
		02/20/48	56.19			01/28/52	74.00		
		02/22/49	62.10			01/09/53	80.52		
		02/18/50	63.05			01/05/54	86.15		
		01/18/51	64.62			01/12/55	91.36		
		01/28/52	67.05			01/10/56	94.90		
		01/12/53	70.67			01/08/57	101.20		
		01/04/54	75.02			01/13/58	102.09		
		01/14/55	80.37			01/07/59	104.74		
		01/09/56	84.97			01/19/60	112.94		
		01/04/57	92.49			01/19/62	114.97		
		01/14/58	93.92						
		01/05/59	100.39						
		01/19/60	102.00						
		01/11/61	104.00						
		01/16/62	107.51						

HALE COUNTY--CONTINUED  
WATER-LEVEL MEASUREMENTS  
IN FEET BELOW LAND-SURFACE DATUM

Statewide well number	Well number shown in Bulletin 6101	Date	Measurements	Statewide well number	Well number shown in Bulletin 6101	Date	Measurements		
1143405	212	09/12/14	51.5	1143407	206	09/08/16	62.		
		03/30/38	61.52			05/11/36	70.23		
		01/06/39	62.74			06/10/37	69.72		
		03/05/40	62.89			01/05/38	67.46		
		01/18/41	65.80			01/06/39	67.71		
		02/25/42	62.78			03/05/40	69.16		
		01/26/43	62.74			01/16/41	70.87		
		02/10/44	64.26			02/27/42	70.12		
		02/24/45	64.82			01/26/43	70.56		
		02/27/46	66.09			02/10/44	72.18		
		03/13/47	68.28			02/24/45	72.48		
		02/21/48	69.90			02/27/46	74.21		
		03/04/49	72.20			03/13/47	77.45		
		02/14/50	74.25			02/21/48	79.10		
		01/18/51	75.70			03/04/49	82.40		
		01/28/52	76.57			01/19/51	83.24		
		01/09/53	81.22			01/28/52	88.20		
		01/05/54	86.71			01/09/53	92.61		
		01/17/55	90.00			01/05/54	98.35		
		01/09/56	94.05			01/12/55	103.08		
		01/08/57	98.94			01/10/56	107.69		
		01/16/58	101.92			01/08/57	118.28		
		01/07/59	103.38			01/16/58	117.15		
		01/08/60	106.06			01/07/59	118.77		
		01/11/61	109.83			01/08/60	124.00		
01/23/62	110.63	01/11/61	126.50						
				01/23/62	127.91				
1143406	210	05/07/36	62.06	1143504	305	01/12/55	103.35		
		06/10/37	64.25			01/09/56	107.50		
		01/05/38	63.44			01/08/57	110.79		
		01/06/39	63.55			01/15/58	114.25		
		03/05/40	64.26			01/07/59	112.81		
		01/16/41	65.71			01/08/60	117.93		
		02/05/42	65.07			01/11/61	122.45		
		01/26/43	65.25			01/19/62	130.05		
		02/10/44	66.76						
		02/25/45	67.60			1143901	316	04/23/36	46.70
		02/27/46	69.84					06/10/37	47.16
		01/17/47	73.00					01/05/38	47.40
		02/21/48	74.84					01/06/39	47.69
		03/04/49	76.57	03/05/40	48.27				
		02/14/50	78.32	01/16/41	49.32				
		01/18/51	84.86	02/25/42	49.50				
		01/28/52	82.17	01/26/43	49.82				
		01/09/53	86.42	02/10/44	50.88				
		01/05/54	92.61	02/24/45	51.99				
		01/11/55	95.78	02/27/46	54.79				
		01/08/57	108.50	03/13/47	57.37				
		01/16/58	120.80	02/21/48	60.58				
		01/07/59	115.73	03/04/49	63.96				
		01/08/60	118.97	02/14/50	65.67				
		01/11/61	122.17	01/18/51	67.51				
01/23/62	122.95	01/28/52	69.51						
		01/10/53	72.87						
		01/05/54	77.91						
		01/12/55	83.14						
		01/08/57	89.13						
		01/14/58	91.62						
		01/07/59	94.65						
		01/08/60	99.56						
		01/19/62	105.54						

HALE COUNTY--CONTINUED  
WATER-LEVEL MEASUREMENTS  
IN FEET BELOW LAND-SURFACE DATUM

Statewide well number	Well number shown in Bulletin 6101	Date	Measurements	Statewide well number	Well number shown in Bulletin 6101	Date	Measurements				
1143902	317A	01/17/48	60.76	1149102	86	03/12/47	80.76				
		03/04/49	63.94			02/19/48	82.98				
		02/14/50	65.46			02/23/49	87.19				
		01/18/51	66.83			02/18/50	87.42				
		01/28/52	68.35			01/29/52	93.09				
		01/10/53	71.99			01/12/53	103.35				
		01/05/54	77.01			01/10/54	103.62				
		01/12/55	82.10			01/14/55	108.30				
		01/08/57	89.35			01/10/56	111.85				
		01/14/58	91.02			01/04/57	119.70				
		01/07/59	94.55			01/13/58	125.50				
		01/08/60	98.28			01/05/59	126.45				
		01/11/61	98.61			01/09/62	137.80				
		01/19/62	100.95								
		1144701	334			03/19/47	62.33	1149103	36	05/19/36	77.53
						02/21/48	64.51			06/08/37	77.72
03/07/49	67.36			01/06/38	76.88						
02/14/50	68.55			01/17/41	78.60						
01/18/51	70.47			02/28/42	77.53						
01/25/52	74.80			01/20/43	77.37						
01/11/53	78.45			02/03/44	78.06						
01/06/54	83.45			02/23/45	78.38						
01/11/55	92.88			02/25/46	79.38						
01/09/56	99.72			01/21/47	81.60						
01/08/57	98.54			02/19/48	83.59						
01/15/58	101.73			02/23/49	86.15						
01/07/59	104.05			02/18/50	87.59						
01/08/60	107.70			01/29/52	92.83						
01/11/61	111.04			01/12/53	98.19						
01/19/62	112.68			01/10/54	102.98						
1144702	323	03/19/47	70.40	1149301	159	01/14/55	107.73				
		02/21/48	71.40			01/10/56	115.62				
		03/07/49	73.93			01/05/59	127.67				
		02/14/50	76.10			01/19/60	133.79				
		01/25/52	79.91			01/11/61	139.09				
		01/11/53	84.43			01/09/62	141.74				
		01/06/54	89.28								
		01/11/55	94.55			03/12/47	67.86				
		01/09/56	97.94			02/23/49	73.99				
		01/08/57	103.78			01/29/52	77.22				
		01/16/58	106.08			01/12/53	85.20				
		01/07/59	109.60			01/14/55	93.18				
		01/08/60	114.40			01/10/56	96.55				
		01/11/61	116.12			01/04/57	104.55				
		01/19/62	118.17			01/15/58	107.11				
		1149101	93			03/12/47	85.95	1149501	154	01/05/59	107.54
02/19/48	89.04			01/19/60	115.00						
02/23/49	92.86			01/11/61	117.70						
02/18/50	93.27			01/16/62	118.22						
01/17/51	95.41										
01/29/52	99.12			--/--/39	62.						
01/12/53	104.50			03/21/47	68.56						
01/10/54	108.78			09/19/48	70.72						
01/14/55	114.50			02/23/49	72.19						
01/10/56	118.43			01/17/51	77.23						
01/13/58	129.68			01/28/52	76.85						
01/05/59	131.00			01/12/53	81.06						
01/19/60	139.13			01/09/54	85.00						
01/11/61	145.35			01/14/55	92.95						
01/09/62	142.72			01/10/56	94.15						
				01/04/57	105.45						
		01/05/59	108.75								
		01/19/60	115.45								
		01/11/61	119.20								
		01/09/62	121.65								



HALE COUNTY--CONTINUED  
WATER-LEVEL MEASUREMENTS  
IN FEET BELOW LAND-SURFACE DATUM

Statewide well number	Well number shown in Bulletin 6101	Date	Measurements	Statewide well number	Well number shown in Bulletin 6101	Date	Measurements
1149502	H93	02/23/55	96.22	1150102	163	03/26/43	48.06
		02/11/57	108.13			02/09/44	49.69
		01/05/59	117.87			02/19/45	51.11
		01/19/60	123.50			02/26/46	53.81
		01/11/61	125.93			01/16/47	57.36
		01/09/62	130.30			02/22/49	62.27
1149601	124B	01/17/40	72.51			02/18/50	65.24
		02/28/42	72.47			01/17/51	65.89
		02/11/43	70.29			01/28/52	68.35
		02/03/44	72.93			01/12/53	73.42
		02/23/45	72.92			01/04/54	77.48
		02/26/46	75.79			01/14/55	83.22
		01/21/47	77.70			01/04/57	94.52
		02/19/48	78.53			01/14/58	98.84
		02/23/49	81.64			01/05/59	103.50
		01/28/52	87.65			01/19/60	106.90
		01/08/53	95.35			01/11/61	111.80
		01/05/54	100.77			01/16/62	112.57
		01/10/56	111.33	1150103		02/13/52	60.19
		01/11/57	121.00	Recorder		01/15/53	65.91
		01/05/59	128.60			02/06/55	75.09
		01/11/61	132.40			01/15/56	79.65
01/09/62	137.60			01/15/57	86.63		
1149901	661	03/21/47	70.83			01/15/58	91.34
		02/28/48	72.86			01/15/59	95.00
		03/07/49	75.30			01/15/60	98.70
		02/18/50	76.84			01/15/61	100.66
		01/29/52	80.90			01/15/62	103.38
		01/08/53	85.20	1150201		01/09/56	85.64
		01/09/54	90.74		K50	01/04/57	95.20
		01/13/55	98.20			01/15/58	101.76
		01/10/57	107.72			01/05/59	98.76
		01/14/58	108.83			01/19/60	105.20
		01/06/59	114.25			01/11/61	108.85
		01/19/60	120.86			01/09/62	109.40
		01/13/61	125.20				
		01/09/62	126.59	1150301		04/05/48	69.9
1149902	Q37	01/19/60	101.64			02/22/49	69.51
		01/13/61	104.50			02/20/50	69.63
1150101		11/20/39	51.83			01/18/51	71.15
		03/26/43	51.70			01/21/52	76.57
		02/02/44	53.50			01/09/53	81.94
		02/20/45	54.32			12/09/54	92.16
		02/26/46	57.24			01/11/55	93.78
		01/17/47	60.55			01/09/56	92.02
		02/20/48	62.74			01/04/57	101.68
		02/22/49	65.65			01/14/58	104.39
		02/15/50	67.09			01/05/59	105.26
		01/28/52	71.44			01/16/62	108.73
		01/12/53	77.75	1150602		01/10/57	78.34
		01/05/54	80.77		511	01/16/58	81.15
		01/14/55	87.90			01/06/59	82.94
		01/15/58	99.31			01/19/60	85.70
		01/05/59	107.29			01/11/61	88.08
		01/16/62	115.55			01/09/62	83.58
		1150802		01/10/57	107.12		
			508B	01/15/58	111.46		
				01/09/59	114.35		
				01/19/60	119.50		
				01/11/61	121.53		
				01/09/62	122.75		



HALE COUNTY--CONTINUED  
WATER-LEVEL MEASUREMENTS  
IN FEET BELOW LAND-SURFACE DATUM

Statewide well number	Well number shown in Bulletin 6101	Date	Measurements	Statewide well number	Well number shown in Bulletin 6101	Date	Measurements
1150901	R36	12/10/54	108.45	1151201	370	08/26/37	42.68
		01/10/56	115.33			01/05/38	42.36
		01/10/57	123.10			01/06/39	42.37
		01/15/58	127.64			03/05/40	43.43
		01/06/59	129.52			03/10/41	44.67
		01/19/60	133.20			02/24/42	42.98
		01/13/61	135.45			01/26/43	43.64
		01/09/62	135.95			02/03/44	45.10
1151101	241	09/14/37	47.86	1151301	367	02/21/45	46.55
		03/13/47	61.24			02/27/46	48.67
		02/20/48	65.38			01/17/47	52.10
		02/28/49	69.93			02/21/48	53.80
		01/16/51	82.75			03/07/49	57.61
		01/21/52	78.95			02/13/50	59.19
		01/09/53	83.65			01/24/52	65.82
		01/04/54	88.30			01/11/53	74.08
		01/12/55	94.85			01/05/54	76.91
		01/08/57	102.69			01/11/55	86.48
		01/15/58	103.47			01/09/56	91.13
		01/07/59	106.87			01/08/57	94.89
		01/19/60	110.15			01/16/58	97.10
		01/11/61	115.70			01/07/59	98.35
		1151102	238			--/--/14	42.
04/23/36	43.90			01/11/61	107.70		
06/10/37	46.63			01/16/62	104.91		
01/05/38	45.54			03/13/47	60.93		
01/04/39	45.82			02/21/48	64.60		
03/05/40	46.78			03/07/49	68.38		
01/16/41	48.83			01/25/52	78.45		
02/24/42	47.41			01/11/53	85.85		
01/27/43	47.92			12/15/54	99.43		
02/23/44	49.00			01/12/55	97.83		
02/24/45	50.17			01/08/57	111.47		
02/26/46	52.56			01/16/58	111.38		
01/17/47	55.57			01/07/59	111.05		
02/20/48	58.12			01/08/60	114.15		
02/28/49	63.15			01/11/61	118.65		
02/14/50	65.30			01/16/62	116.90		
01/18/51	68.40			02/21/48	57.00		
01/21/52	71.53			03/07/49	61.21		
01/08/53	77.69			02/14/50	62.82		
01/05/54	84.05			01/18/51	64.72		
01/12/55	89.13	01/25/52	67.28				
01/10/56	92.90	01/10/53	72.58				
01/08/57	107.23	01/05/54	78.97				
01/15/58	113.49	01/12/55	84.49				
01/07/59	112.75	01/09/56	90.70				
01/19/60	116.00	01/08/57	94.12				
01/11/61	122.00	01/16/58	97.31				
01/16/62	106.84	01/07/59	99.65				
1151103	1231	03/03/47	60.20	01/08/60	105.79		
		02/20/48	64.16	01/11/61	110.55		
		02/28/49	68.77	01/16/62	105.79		
		01/21/52	77.89				
		01/09/53	82.73				
		01/04/54	87.54				
		01/12/55	98.90				
		01/08/57	101.38				
		01/13/58	102.61				
		01/07/59	106.00				
01/19/60	109.20						
01/11/61	113.20						
01/16/62	110.72						

HALE COUNTY--CONTINUED  
 WATER-LEVEL MEASUREMENTS  
 IN FEET BELOW LAND-SURFACE DATUM

Statewide well number	Well number shown in Bulletin 6101	Date	Measurements	Statewide well number	Well number shown in Bulletin 6101	Date	Measurements		
1151501	1336	03/07/45	47.50	1151801	1417	03/11/47	58.79		
		03/05/46	50.78			02/24/48	62.19		
		01/16/47	54.19			03/02/49	66.50		
		02/28/49	61.42			01/19/51	67.62		
		01/28/52	70.77			01/30/52	76.36		
		01/08/53	74.66			01/14/53	82.15		
		01/05/54	80.34			01/08/54	90.35		
		01/17/55	88.05			01/17/55	99.05		
		01/09/56	91.85			01/16/56	99.14		
		01/08/57	97.09			01/08/57	104.67		
		01/16/58	99.48			01/16/58	111.13		
		01/07/59	102.24			01/05/59	112.79		
		01/08/60	105.36			01/19/60	115.20		
		01/11/61	105.95			01/12/61	118.00		
		01/16/62	107.53			01/12/62	118.92		
		1151502	1403			03/11/47	52.27	1152101	331
02/24/48	57.64			02/21/48	52.62				
03/02/49	58.39			03/07/49	58.96				
02/16/50	61.08			02/14/50	59.85				
01/23/51	60.26			01/18/51	62.19				
01/28/52	60.29			01/25/52	63.47				
01/09/53	66.47			01/11/53	69.32				
01/08/54	74.28			01/06/54	75.26				
01/17/55	83.18			01/06/56	88.87				
01/16/56	86.31			01/08/57	95.27				
01/08/57	93.60			01/16/58	95.84				
01/16/58	103.18			01/07/59	98.95				
01/05/59	96.20			01/08/60	102.52				
01/19/60	100.00			01/11/61	100.35				
01/11/61	102.10								
01/12/62	103.70			1152202	338	12/15/54	79.97		
1151503 Recorder		06/27/49	41.90			01/12/55	79.73		
		01/15/50	43.98			01/09/56	81.53		
		01/15/51	47.97			01/08/57	87.95		
		01/15/52	50.06			01/15/58	92.84		
		01/15/53	55.98			01/07/59	91.66		
		01/08/54	62.69			01/08/60	95.24		
		03/14/55	69.03			01/11/61	96.50		
		03/13/56	71.55			01/19/62	97.14		
		01/15/57	76.78	1152401	389	03/07/49	63.41		
		01/15/58	77.39			01/18/51	63.37		
		01/15/59	79.80			01/21/52	72.30		
		01/15/60	82.05			01/06/54	84.83		
		01/15/61	81.37			01/12/55	92.04		
		01/15/62	82.40			01/09/56	97.55		
						01/08/57	105.24		
						01/15/58	107.92		
			01/07/59			110.20			
			01/20/60			113.60			
			01/12/61			118.22			
			01/12/62			121.80			
1151601	1358	03/13/47	63.10			1152702	436	01/13/55	106.34
		02/21/48	67.20					01/16/56	112.34
		03/07/49	71.00					01/09/57	115.47
		02/13/50	73.15					01/15/58	117.48
		01/25/51	76.48	01/07/59	118.25				
		01/21/52	79.59	01/20/60	122.66				
		01/12/53	86.78	01/12/61	125.50				
		01/06/54	92.68	01/12/62	125.79				
		01/18/55	98.05						
		01/09/56	102.71						
		01/09/57	108.75						
		01/16/58	109.60						
		01/07/59	111.63						
		01/20/60	114.80						
		01/12/61	116.70						
		01/12/62	114.20						

HALE COUNTY--CONTINUED  
WATER-LEVEL MEASUREMENTS  
IN FEET BELOW LAND-SURFACE DATUM

Statewide well number	Well number shown in Bulletin 6101	Date	Measurements	Statewide well number	Well number shown in Bulletin 6101	Date	Measurements				
1152703	435	01/20/17	46.00	1158201	539A	03/07/49	67.00				
		10/25/37	48.59			02/16/50	72.68				
		05/26/38	47.92			01/19/51	68.35				
		03/02/39	48.57			01/30/52	74.63				
		03/07/40	50.33			01/13/53	82.91				
		01/20/41	52.17			01/09/54	89.91				
		03/12/42	47.08			01/11/55	100.26				
		01/18/43	47.62			01/13/56	107.41				
		02/17/44	49.35			01/10/57	121.40				
		02/13/45	52.20			01/16/58	119.35				
		03/01/46	55.04			01/06/59	120.83				
		03/14/47	58.07			01/19/60	128.00				
		02/24/48	61.73			01/10/61	131.13				
		03/02/49	67.03			01/08/62	130.90				
		01/21/52	77.63			1158301	546	03/14/47	57.39		
		01/09/53	85.26					02/26/48	59.36		
		01/06/54	92.31					03/04/49	62.02		
		01/13/55	100.90					02/16/50	62.96		
		01/09/57	105.50					01/19/51	66.41		
		01/07/59	115.60					01/28/52	68.85		
		01/12/61	122.88					01/13/53	76.33		
		01/12/62	125.29					01/08/54	84.66		
		1157101	P71					01/26/55	92.10	01/17/55	94.34
								01/11/56	96.52	01/13/56	99.35
								01/10/57	100.37	01/09/57	106.47
								01/15/58	103.38	01/16/58	115.29
						01/06/59	105.76	01/05/59	112.86		
						01/18/60	111.05	01/19/60	117.75		
01/13/61	113.80			01/10/61	119.95						
01/10/62	116.52			01/12/62	120.89						
1157301	1604	03/21/47	62.07	1158501	569	05/11/36	53.50				
		02/28/48	64.38			04/26/37	55.40				
		03/03/49	67.43			01/06/38	52.56				
		01/19/51	71.32			06/19/39	54.00				
		01/29/52	74.23			03/07/40	54.34				
		01/13/53	79.64			01/21/41	55.37				
		01/09/54	85.18			03/13/42	52.98				
		01/13/55	92.50			01/24/43	53.21				
		01/10/56	96.84			02/17/44	53.98				
		01/14/58	108.04			02/24/45	55.05				
		01/06/59	105.15			03/01/46	57.82				
		01/19/60	113.60			01/21/47	58.55				
		01/10/62	118.70			02/28/48	59.86				
		1157401	V25			12/21/54	84.80	03/04/49	61.72		
01/11/56	86.90			02/16/50	61.86						
01/10/57	90.80			01/19/51	63.57						
01/15/58	93.31			01/30/52	63.72						
01/06/59	95.62			01/13/53	66.08						
01/18/60	100.97			01/08/54	68.50						
01/13/61	102.68			01/17/55	71.33						
01/10/62	103.41			01/12/56	72.26						
1157501	V58	02/07/55	96.86	01/10/57	80.13						
		01/11/56	101.54	01/16/58	85.49						
		01/10/57	106.35	01/06/59	89.75						
		01/15/58	109.42	01/20/60	89.35						
		01/06/59	111.60	01/10/61	92.77						
		01/18/60	119.00								
		01/13/61	120.68								
		01/10/62	119.10								

HALE COUNTY--CONTINUED  
WATER-LEVEL MEASUREMENTS  
IN FEET BELOW LAND-SURFACE DATUM

Statewide well number	Well number shown in Bulletin 6101	Date	Measurements	Statewide well number	Well number shown in Bulletin 6101	Date	Measurements		
1158502	564	03/07/49	65.64	1158701	825A	12/27/54	96.45		
		01/16/50	66.89			01/12/56	99.53		
		01/19/51	69.30			01/10/57	104.12		
		01/13/53	78.05			01/16/58	106.40		
		01/09/54	86.37			01/06/59	107.24		
		01/11/55	93.24			01/20/60	110.40		
		01/10/57	112.94			01/10/61	112.35		
		01/16/58	113.56			01/08/62	112.95		
		01/06/59	115.98						
		01/19/60	121.80			1159101	547A	03/04/49	64.63
		01/10/61	124.96					02/16/50	68.37
		01/08/62	125.58					01/30/52	72.88
								01/13/53	77.68
		01/08/54	87.39						
1158504	562	03/14/47	61.92			01/17/55	96.09		
		02/28/48	64.26			01/13/56	103.45		
		03/04/49	66.21			01/08/57	108.50		
		02/16/50	67.96			01/16/58	113.76		
		01/19/51	69.66			01/05/59	115.14		
		01/30/52	70.86			01/19/60	121.34		
		01/13/53	75.92			01/12/61	122.72		
		01/08/54	80.28			01/12/62	123.69		
		01/17/55	87.72						
		01/05/59	105.18	1159103		01/20/47	64.63		
		01/19/60	110.85			02/26/48	65.73		
		01/10/61	114.80			03/16/49	69.63		
						02/16/50	69.54		
			01/19/51		69.87				
1158601	553	04/16/34	52.85			01/28/52	74.89		
		05/05/36	55.95			01/13/53	80.05		
		03/17/37	53.43			01/08/54	89.04		
		01/06/38	52.99			01/13/55	97.79		
		01/05/39	53.65			01/13/56	105.83		
		03/07/40	54.31			01/09/57	114.87		
		01/21/41	55.31			01/16/58	123.16		
		03/13/42	53.86			01/05/59	124.02		
		01/26/43	53.71			01/12/62	136.07		
		02/16/44	54.11						
		02/24/45	54.89						
		03/01/46	57.62	1159301	1430	11/28/45	43.54		
		01/20/47	57.57			03/14/47	46.80		
		02/28/48	59.90			02/26/48	49.16		
		03/04/49	61.10			03/03/49	50.98		
		02/20/50	62.45			02/16/50	51.95		
		01/19/51	63.05			01/22/51	54.55		
		01/28/52	66.68			01/25/52	57.30		
		01/13/53	71.41			01/14/53	62.92		
		01/08/54	77.82			01/07/54	66.67		
		01/17/55	86.13			01/13/55	73.63		
		01/13/56	98.15			01/16/56	80.99		
		01/09/57	111.80			01/09/57	86.73		
01/16/58	112.14	01/15/58	90.48						
01/05/59	115.50	01/07/59	95.90						
01/19/60	122.10	01/20/60	103.65						
01/10/61	124.90	01/12/61	107.40						
01/11/62	123.60	01/12/62	108.58						
1158603		12/13/54	91.25	1159401	1529	03/14/47	48.53		
		01/17/55	90.65			02/28/48	50.27		
		01/16/58	118.01			03/03/49	52.61		
		01/05/59	118.50			01/30/52	66.08		
		01/19/60	122.90			01/13/53	62.96		
		01/10/61	127.50			01/08/54	70.65		
		01/11/62	125.50			01/17/55	94.93		
						01/16/58	120.10		
		01/05/59	121.60						
		01/19/60	127.18						
		01/10/61	131.10						
		01/12/62	127.75						

HALE COUNTY--CONTINUED  
WATER-LEVEL MEASUREMENTS  
IN FEET BELOW LAND-SURFACE DATUM

Statewide well number	Well number shown in Bulletin 6101	Date	Measurements	Statewide well number	Well number shown in Bulletin 6101	Date	Measurements
1159402	Y38	01/20/55	60.55	1160201	454	06/27/14	47.6
		01/13/56	60.47			07/23/37	52.69
		01/10/57	66.85			01/08/38	49.45
		01/16/58	66.65			01/05/39	51.10
		01/08/59	67.06			03/07/40	53.12
		01/20/60	75.35			01/20/41	55.19
		01/12/61	70.83			01/26/43	50.23
		01/11/62	69.70			02/17/44	51.90
1159501	Y36	01/21/55	58.09			02/13/45	57.42
		01/13/56	62.88			02/28/46	56.76
		01/09/57	70.74			03/11/47	60.59
		01/15/58	75.10			02/02/48	66.42
		01/08/59	77.61			02/28/49	72.44
		01/20/60	81.10			02/16/50	79.80
		01/12/61	77.20			01/23/51	87.93
		01/12/62	79.04			01/25/52	82.20
1159801	923	08/09/37	50.05			01/09/53	91.42
		01/08/38	50.01			01/06/54	101.44
		03/03/39	50.44			01/13/55	113.20
		03/07/40	50.86			01/16/56	116.39
		01/21/41	51.46			01/09/57	121.65
		03/12/42	48.94			01/15/58	126.02
		01/26/43	48.24			01/07/59	124.78
		02/16/44	48.02			01/20/60	131.20
		02/13/45	48.67			01/12/61	133.53
		03/01/46	49.71			01/12/62	134.29
		01/20/47	50.83	1160401	467	09/10/37	34.11
		02/28/48	52.48			01/08/38	33.07
		03/03/49	54.38			01/05/39	33.92
		02/18/50	54.21			03/07/40	35.00
		01/22/51	58.26			01/20/41	38.03
		01/31/52	57.40			03/12/42	34.02
		01/14/53	61.30			01/26/43	33.17
		12/16/54	72.24			02/17/44	35.70
		01/12/55	71.91			02/13/45	37.55
01/13/56	76.97			02/28/46	37.67		
01/09/57	83.90			01/20/47	40.70		
01/15/58	87.83			02/26/48	42.30		
01/08/59	89.65			03/02/49	44.32		
01/20/60	96.45			02/16/50	44.60		
01/12/61	98.92			01/23/51	45.12		
01/12/62	99.28			01/24/52	48.05		
1160101	1436	03/14/47	58.79			01/14/53	51.58
		02/24/48	62.45			01/07/54	54.74
		03/02/49	67.81			01/13/55	58.23
		02/16/50	70.70			01/16/56	62.30
		01/22/51	74.51			01/09/57	65.94
		01/21/52	77.46			01/15/58	69.24
		01/09/53	85.75			01/07/59	71.57
		01/07/54	93.74			01/20/60	74.59
		01/13/55	100.84			01/12/61	76.87
		01/16/56	105.82			01/12/62	78.09
		01/09/57	122.04	1160702	906A	01/16/56	66.30
		01/15/58	115.16			01/09/57	67.79
		01/07/59	115.79			01/15/58	69.33
		01/20/60	120.25			01/08/59	73.45
		01/12/61	122.90			01/20/60	75.47
01/12/62	125.52			01/12/61	76.64		
				01/12/62	77.52		
				2301101	798	12/27/54	109.87
						01/10/57	119.78
						01/14/58	122.18
						01/06/59	124.87
						01/18/60	131.05
						01/13/61	133.24
						01/10/62	131.53

HALE COUNTY--CONTINUED  
WATER-LEVEL MEASUREMENTS  
IN FEET BELOW LAND-SURFACE DATUM

Statewide well number	Well number shown in Bulletin 6101	Date	Measurements	Statewide well number	Well number shown in Bulletin 6101	Date	Measurements			
2301102	714	03/21/47	79.50	2302201	824B	01/16/58	106.27			
		02/23/48	80.95			01/08/59	99.26			
		03/03/49	83.22			01/10/60	105.50			
		02/18/50	85.71			01/11/62	101.91			
		01/19/51	90.95			2302301	01/08/54	72.32		
		01/30/52	87.43				01/17/55	78.93		
		01/13/53	91.70				01/12/56	86.53		
		01/09/54	97.25				01/10/57	94.20		
		01/11/56	109.06				01/15/58	94.47		
		01/10/57	121.10				01/08/59	95.37		
		01/14/58	117.43				01/20/60	99.10		
		01/06/59	121.65				01/10/61	101.90		
		01/18/60	126.80				01/11/62	103.22		
		01/13/61	129.90				2302401	01/08/54	100.72	
		01/10/62	129.98			01/13/55		115.78		
		2301301	CC31			12/27/54		114.64	01/12/56	123.88
						01/16/56		121.40	01/10/57	132.06
01/10/57	138.00			01/16/58	135.17					
01/16/58	140.88			01/06/59	138.20					
01/06/59	133.30			01/20/60	146.70					
01/18/60	140.45			01/09/61	150.85					
01/13/61	143.32			01/08/62	140.10					
01/10/62	143.00			2302501	DD101	02/04/55	104.42			
2301701	724					07/27/37	94.56	01/12/56	110.10	
						08/15/38	94.19	01/10/57	121.22	
		06/16/39	92.58			01/16/58	119.11			
		01/29/40	92.36			01/08/59	122.05			
		03/11/41	93.11			01/20/60	130.54			
		02/17/44	91.15			01/13/61	133.32			
		01/21/47	92.37			01/10/62	133.91			
		02/23/48	93.77			2303101	816	05/07/36	55.50	
		03/03/49	96.37					04/26/37	56.31	
		01/13/55	120.63	01/08/38	56.26					
01/11/56	122.12	03/03/39	56.50							
01/10/57	127.73	03/07/40	56.79							
01/14/58	130.39	01/21/41	57.34							
01/14/58	130.39	03/12/42	54.48							
01/06/59	132.30	01/24/43	54.11							
01/18/60	138.90	02/16/44	53.82							
01/13/61	140.19	02/13/45	53.94							
2301801	HH9	03/18/55	127.02	03/02/46	54.88					
		01/12/56	128.58	01/20/47	55.80					
		01/10/57	133.45	02/28/48	56.80					
		01/16/58	135.72	03/03/49	57.57					
		01/07/59	131.40	02/19/50	58.53					
		01/18/60	136.60	01/22/51	60.97					
		01/13/61	139.40	01/31/52	57.93					
		01/10/62	145.94	01/13/53	62.85					
		2302101	829	03/05/46	74.87	01/07/54	67.30			
				03/11/47	76.74	01/13/55	72.04			
02/23/48	78.20			01/13/56	74.47					
03/03/49	79.73			01/09/57	81.68					
02/19/50	81.25			01/15/58	82.41					
01/19/51	82.24			01/08/59	85.34					
01/30/52	84.04			01/10/61	97.65					
01/13/53	87.65			01/11/62	108.40					
01/08/54	92.99			2303302	929B	01/03/55	63.75			
01/12/56	100.26					01/13/56	66.86			
01/10/57	110.00	01/09/57	72.28							
01/16/58	107.67	01/15/58	75.56							
01/06/59	110.08	01/08/59	76.79							
01/20/60	114.62	01/20/60	82.67							
01/10/61	118.00	01/12/61	85.16							
01/08/62	116.60	01/11/62	86.50							

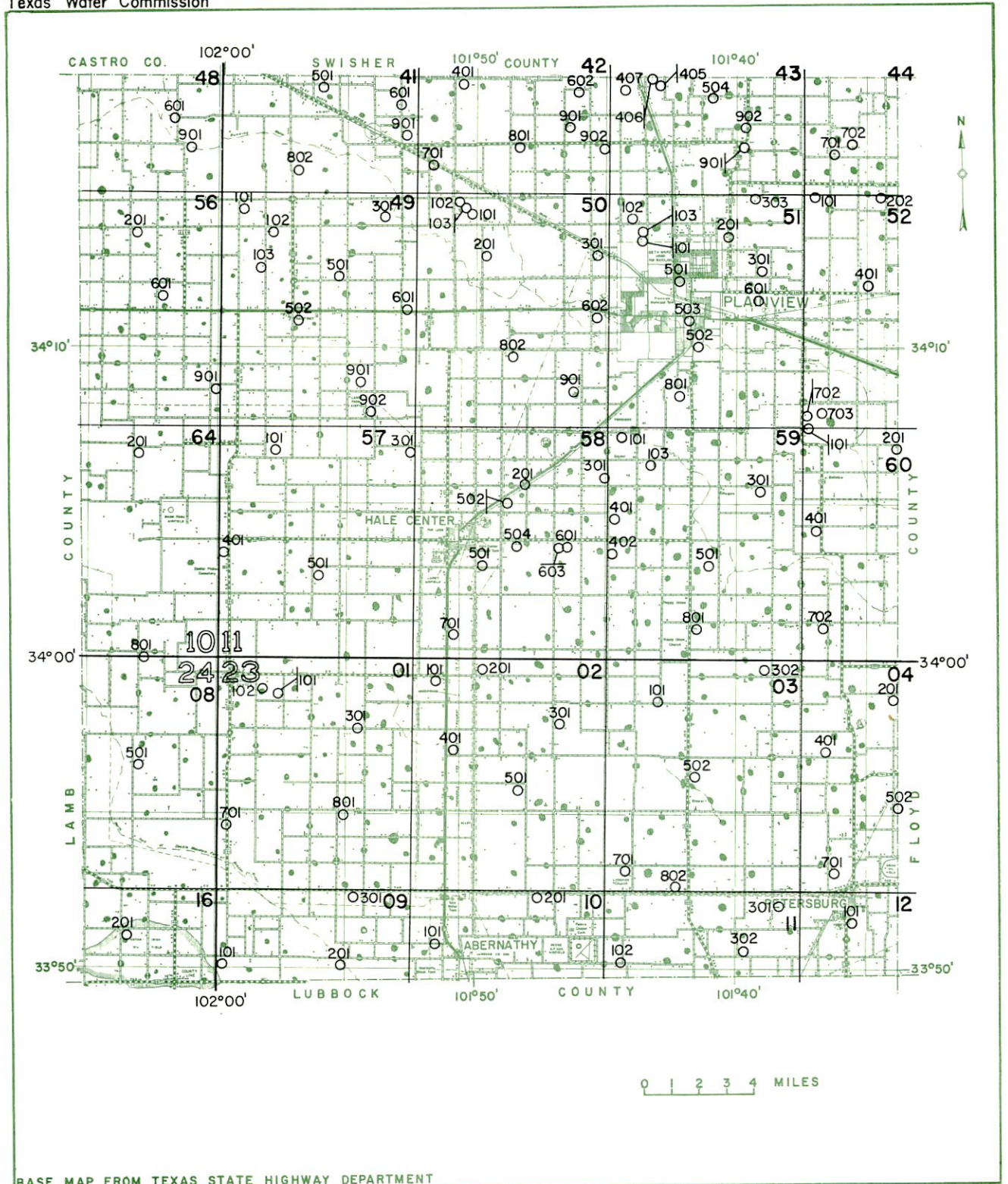


HALE COUNTY--CONTINUED  
WATER-LEVEL MEASUREMENTS  
IN FEET BELOW LAND-SURFACE DATUM

Statewide well number	Well number shown in Bulletin 6101	Date	Measurements	Statewide well number	Well number shown in Bulletin 6101	Date	Measurements		
2303502		01/30/52	65.87	2304701	1921	03/11/47	67.69		
		01/13/53	67.07			02/28/48	70.49		
		01/07/54	73.73			03/02/49	75.19		
		01/13/55	81.71			01/22/51	85.03		
		01/09/57	90.80			01/31/52	82.94		
		01/15/58	93.38			01/13/53	85.74		
		01/08/59	94.45			01/03/55	94.53		
		01/20/60	102.00			01/13/56	101.42		
		01/10/61	101.06			01/07/57	105.75		
		01/11/62	101.22			01/08/58	110.11		
2303701	LL35	01/31/55	103.16	2309101	HH107	01/08/59	111.10		
		01/13/56	107.95			01/20/60	115.00		
		01/07/57	115.54			01/10/61	118.41		
		01/15/58	121.88			01/11/62	117.89		
		01/08/59	124.65			01/13/55	114.87		
		01/10/61	134.86			01/11/56	116.85		
2303802	859	01/13/56	110.25	01/07/57	121.15	01/16/58	127.50		
		01/07/57	117.80	01/06/59	119.80	01/18/60	122.05		
		01/15/58	121.37	01/10/61	123.23	01/10/62	135.25		
		01/08/59	124.50	2309201	HH118	01/13/55	71.98		
		01/20/60	129.45			01/12/56	77.39		
		01/10/61	135.58			01/07/57	83.49		
01/11/62	132.19	01/15/58	90.28						
2304201	942	01/12/39	51.87			01/06/59	87.46	01/18/60	92.67
		03/02/49	60.19			01/10/61	96.16	01/10/62	94.91
		02/18/50	67.78	2309301	JJ50	01/13/55	118.03		
		01/22/51	69.48			01/12/56	123.07		
		01/31/52	68.79			01/07/57	127.16		
		01/13/53	72.61			01/15/58	130.18		
		01/07/54	75.87			01/06/59	131.92		
		01/03/55	84.14			01/18/60	137.87		
		01/13/56	88.45			01/10/61	140.58		
		01/09/57	95.80			01/10/62	140.55		
01/15/58	96.58	2310101	852A			01/08/54	135.69		
01/08/59	99.45					01/13/55	141.38		
01/20/60	98.90			01/12/56	148.63				
01/12/61	99.20			01/07/57	152.90				
2304401				12/22/54	92.38	01/15/58	155.18		
				01/13/56	98.33	01/06/59	156.05		
		01/07/57	101.80	01/18/60	160.47				
		01/15/58	104.52	01/10/61	163.31				
		01/08/59	106.45	01/08/62	162.85				
		01/10/62	108.00	2310201	1811	03/03/49	92.77		
2304502	964	03/02/49	72.43			01/22/51	107.10		
		02/19/50	82.78			01/30/52	97.69		
		01/22/51	87.09			01/13/53	102.62		
		01/31/52	78.00			01/07/54	108.10		
		01/13/53	81.68			01/03/55	114.63		
		01/07/54	84.98	01/12/56	115.84				
01/03/55	95.88	01/07/57	128.15						
01/07/57	110.16	01/08/58	126.93						
01/08/58	114.00	01/08/59	129.05						
01/08/59	119.92	01/20/60	136.05						
01/20/60	126.15	01/10/61	141.25						
01/10/61	128.04	01/10/62	140.92						
01/11/62	129.56								

HALE COUNTY--CONTINUED  
WATER-LEVEL MEASUREMENTS  
IN FEET BELOW LAND-SURFACE DATUM

Statewide well number	Well number shown in Bulletin 6101	Date	Measurements	Statewide well number	Well number shown in Bulletin 6101	Date	Measurements				
2311102	LL80	01/08/59	144.90	2408501	719C	01/13/55	101.38				
		01/20/60	145.00			01/11/56	103.53				
		01/10/61	152.48			01/10/57	116.10				
		01/11/62	151.60			01/16/58	119.24				
2311301	1957	03/11/47	70.11	2416201	GG76	01/06/59	112.74				
		02/28/48	72.38			01/18/60	116.65				
		03/03/49	75.44			01/12/61	116.67				
		01/31/52	84.65			01/10/62	118.39				
		01/13/53	88.95			01/13/55	96.24				
		01/07/54	94.61			01/11/56	99.58				
		01/03/55	105.09			01/06/59	106.40				
		01/13/56	107.95			01/18/60	109.54				
		01/07/57	120.00			01/10/61	110.90				
		01/08/59	121.40			01/10/62	110.61				
		01/20/60	125.60								
		01/11/62	128.60								
		2311302	MM104			12/27/54	112.76				
						01/13/56	121.07				
01/09/57	132.14										
01/15/58	135.17										
01/08/59	136.88										
01/20/60	138.50										
01/10/61	143.80										
01/11/62	139.12										
2312101	978	08/03/37	80.00								
		03/22/49	86.66								
		02/18/50	88.96								
		01/19/51	91.83								
		01/31/52	94.50								
		01/13/53	97.50								
		01/07/54	104.89								
		01/03/55	113.17								
		01/19/56	120.00								
		01/07/57	130.26								
		01/08/58	130.58								
		01/08/59	136.08								
		01/20/60	140.50								
		01/10/61	142.50								
01/11/62	140.18										



BASE MAP FROM TEXAS STATE HIGHWAY DEPARTMENT

LOCATION OF OBSERVATION WELLS IN HALE COUNTY

HOCKLEY COUNTY  
WATER-LEVEL MEASUREMENTS  
IN FEET BELOW LAND-SURFACE DATUM

Statewide well number	Well number shown in Bulletin 6101	Date	Measurements	Statewide well number	Well number shown in Bulletin 6101	Date	Measurements		
2412701	207A	10/10/57	78.30	2415504	28	09/22/37	32.52		
		10/15/59	77.53			01/26/38	32.18		
		01/11/60	77.71			01/16/39	32.17		
		01/05/61	77.75			03/13/40	32.22		
		01/09/62	77.45			03/20/41	34.04		
2412801	902	01/19/61	124.73			03/26/42	30.04	02/01/43	26.92
		01/09/62	124.75			01/28/44	27.23		
2414801	900	04/21/58	60.99			03/06/45	29.11	03/01/46	32.83
		01/15/59	55.05			01/16/47	34.49		
		01/11/60	55.59			01/08/48	33.88		
		01/05/61	47.23			03/08/49	35.71		
		01/09/62	50.27			02/17/50	35.96		
2415501	29	08/16/37	27.86			01/19/51	38.60	01/14/53	46.19
		01/26/38	28.53			01/08/54	54.84		
		01/16/39	28.78			01/08/55	56.70		
		12/16/40	30.65			01/18/56	58.00		
		03/20/41	31.05			01/21/57	58.22		
		03/26/42	26.73			01/09/58	58.83		
		02/01/43	24.71			01/15/59	59.77		
		01/28/44	24.55			01/11/60	60.22		
		03/06/45	27.04	01/04/61	61.53				
		03/01/46	31.15	01/09/62	61.90				
		01/16/47	33.72	2415601	453A	03/17/47	55.20		
		03/08/49	38.00			03/03/48	56.24		
		02/17/50	39.91			03/08/49	57.78		
		01/19/51	41.13			02/17/50	60.09		
		02/01/52	41.19			01/19/51	61.75		
		01/13/53	46.40			02/01/52	63.57		
		01/08/54	48.90			01/13/53	70.19		
		01/08/55	53.10			01/08/54	74.67		
		01/18/56	53.87			01/08/55	78.49		
		01/09/58	57.73			01/18/56	83.64		
01/15/59	59.75	01/21/57	82.84						
01/11/60	62.18	01/12/58	89.09						
01/05/61	60.75	01/15/59	92.96						
01/09/62	63.90	01/11/60	92.59						
2415502	403A	03/15/47	34.55	01/05/61	89.49				
		03/03/48	34.86	01/09/62	90.02				
		03/08/49	39.42	2415602	453B	03/17/47	64.89		
		01/19/51	44.35			03/08/49	67.84		
		01/01/52	46.12			02/17/50	69.42		
		01/13/53	51.42			01/19/51	72.59		
		01/08/54	55.17			02/01/52	73.74		
		01/08/55	62.77			01/13/53	76.50		
		01/18/56	66.98			01/08/54	80.37		
		01/21/57	65.75			01/08/55	85.65		
		01/16/58	67.03			01/18/56	91.17		
		01/15/59	65.94			01/21/57	93.29		
		01/11/60	70.34	01/11/58	95.81				
		01/05/61	68.93	01/15/59	97.40				
		01/09/62	67.60	01/11/60	99.92				
		01/05/61	101.60						
		01/09/62	103.03						

HOCKLEY COUNTY--CONTINUED  
WATER-LEVEL MEASUREMENTS  
IN FEET BELOW LAND-SURFACE DATUM

Statewide well number	Well number shown in Bulletin 6101	Date	Measurements	Statewide well number	Well number shown in Bulletin 6101	Date	Measurements				
2415603	452	03/17/47	70.15	2415901	25A	03/15/47	24.45				
		03/03/48	64.24			03/03/48	25.18				
		03/08/49	66.45			03/08/49	26.38				
		02/17/50	67.70			02/17/50	27.07				
		01/19/51	70.58			02/01/52	26.62				
		02/01/52	72.36			01/13/53	30.79				
		01/13/53	76.86			01/08/54	36.56				
		01/08/54	82.13			01/08/55	40.47				
		01/08/55	86.15			01/18/56	39.38				
		01/18/56	90.12			01/22/57	40.90				
		01/22/57	96.46			01/12/58	41.22				
		01/11/58	101.67			01/15/59	42.75				
		01/15/59	96.36			01/11/60	45.38				
		01/11/60	97.69			01/04/61	39.05				
		01/05/61	98.92			01/09/62	41.20				
		2415605	447A			03/03/48	44.98	2415902	24	08/16/37	28.19
03/08/49	47.42			01/26/38	27.84						
01/19/51	51.78			01/16/39	26.88						
02/01/52	52.84			03/13/40	26.72						
01/13/53	57.19			03/20/41	28.12						
01/08/54	62.90			03/26/42	22.11						
01/08/55	73.25			02/01/43	17.85						
01/18/56	70.40			01/28/44	20.30						
01/22/57	73.46			03/06/45	22.27						
01/15/59	76.80			03/01/46	24.04						
01/11/60	79.56			01/16/47	22.31						
01/05/61	80.72			03/03/48	24.39						
01/09/62	84.26			03/08/49	24.69						
2415801	434B			03/15/47	85.80	2416402	458			05/05/38	82.66
				03/03/48	86.44					03/17/47	80.98
				03/08/49	88.33					03/03/48	83.11
		02/17/50	89.90	03/08/49	85.93						
		01/19/51	93.63	01/19/51	85.63						
		02/01/52	96.25	02/01/52	87.88						
		01/14/53	102.15	01/13/53	91.02						
		01/08/54	107.60	01/08/54	97.50						
		01/08/55	113.57	01/08/55	101.05						
		01/21/57	126.08	01/18/56	108.15						
		01/09/58	126.18	01/21/57	111.24						
		01/15/59	126.30	01/11/58	114.86						
		01/11/60	130.16	01/15/59	114.24						
		01/05/61	128.00	01/11/60	117.93						
		01/09/62	129.	01/05/61	120.35						
		2415802	434A	03/15/47	119.13			01/09/62	124.29		
03/03/48	120.22										
03/08/49	124.88										
02/15/50	123.94										
01/19/51	127.74										
02/01/52	130.95										
01/14/53	136.96										
01/08/54	143.70										
01/08/55	149.63										
01/18/56	158.85										
01/21/57	165.40										
01/12/58	174.39										
01/15/59	167.95										
01/11/60	170.90										
01/04/61	178.53										
01/09/62	173.30										

HOCKLEY COUNTY--CONTINUED  
WATER-LEVEL MEASUREMENTS  
IN FEET BELOW LAND-SURFACE DATUM

Statewide well number	Well number shown in Bulletin 6101	Date	Measurements	Statewide well number	Well number shown in Bulletin 6101	Date	Measurements				
2416403	458A	03/17/47	64.44	2420201	904	01/19/61	115.94				
		03/03/48	62.07			01/09/62	115.21				
		03/08/49	63.19			2420401	908	01/18/61	109.99		
		02/17/50	63.72	01/11/62	111.08						
		01/19/51	63.74	2420501	247A			02/05/44	105.22		
		02/01/52	65.35					03/06/45	105.00		
		01/13/53	68.31					02/28/46	104.62		
		01/08/54	74.29			03/17/47	105.13				
		01/08/55	76.39			03/01/48	104.93				
		01/18/56	81.30			03/09/49	105.20				
		01/21/57	86.37			02/18/50	105.57				
		01/20/58	89.62	01/17/51	105.90						
		01/15/59	90.79	02/04/52	106.59						
		01/11/60	90.82	01/14/53	108.65						
		01/05/61	101.05	01/09/54	113.90						
		01/09/62	93.55	01/07/55	118.05						
		2416701	443B	03/15/47	24.66	2420701	907	01/18/61	141.73		
03/03/48	36.02			01/11/62	142.00						
03/08/49	41.43			2420901	906			01/18/61	122.53		
02/17/50	37.66							01/11/62	120.72		
01/19/51	39.95							2421301	281A	10/11/57	84.57
02/01/52	37.14									01/15/59	83.85
01/13/53	42.02									01/11/60	84.11
01/08/54	48.13			01/05/61	83.41						
01/08/55	50.90			01/11/62	81.87						
01/18/56	51.08			2421501	F2			03/01/48	107.75		
01/22/57	54.85							03/09/49	108.82		
01/12/58	55.02							02/28/50	108.61		
01/15/59	56.88							02/18/51	108.69		
01/09/62	58.38	02/04/52	110.15								
2416702	444	03/17/47	56.33	2421801	905	01/19/61	148.15				
		01/19/51	71.62			01/11/62	153.33				
		02/01/52	58.86			2421901	263A	03/14/47	104.65		
		01/13/53	64.01					03/01/48	105.51		
		01/08/54	69.45					03/09/49	107.46		
		01/08/55	71.80					02/18/50	108.37		
		01/18/56	74.96					01/18/51	109.59		
		01/21/57	79.08					02/04/52	111.96		
		01/20/58	80.37					01/09/54	122.76		
		01/15/59	82.55					01/07/55	125.04		
		01/11/60	84.80					01/16/56	132.81		
		01/05/61	85.48					01/22/57	132.60		
		01/09/62	85.47					01/16/58	135.51		
		2416704	443A					01/28/44	71.00	2421901	263A
03/06/45	71.64			03/01/48	105.51						
03/17/47	76.22			03/09/49	107.46						
03/08/49	77.70			02/18/50	108.37						
02/17/50	76.27			01/18/51	109.59						
01/19/51	77.17			02/04/52	111.96						
02/01/52	79.40			01/09/54	122.76						
01/14/53	83.55			01/07/55	125.04						
01/08/54	90.35			01/15/59	138.14						
01/09/55	98.33			01/11/60	140.35						
01/18/56	94.00			01/05/61	141.72						
01/21/57	97.88			01/11/62	141.77						
01/11/58	106.64			2420101	903	12/--/60	130.00				
01/15/59	99.20					01/19/61	122.76				
01/11/60	101.09					01/09/62	129.37				
2420101	903	12/--/60	130.00								
		01/19/61	122.76								
		01/09/62	129.37								

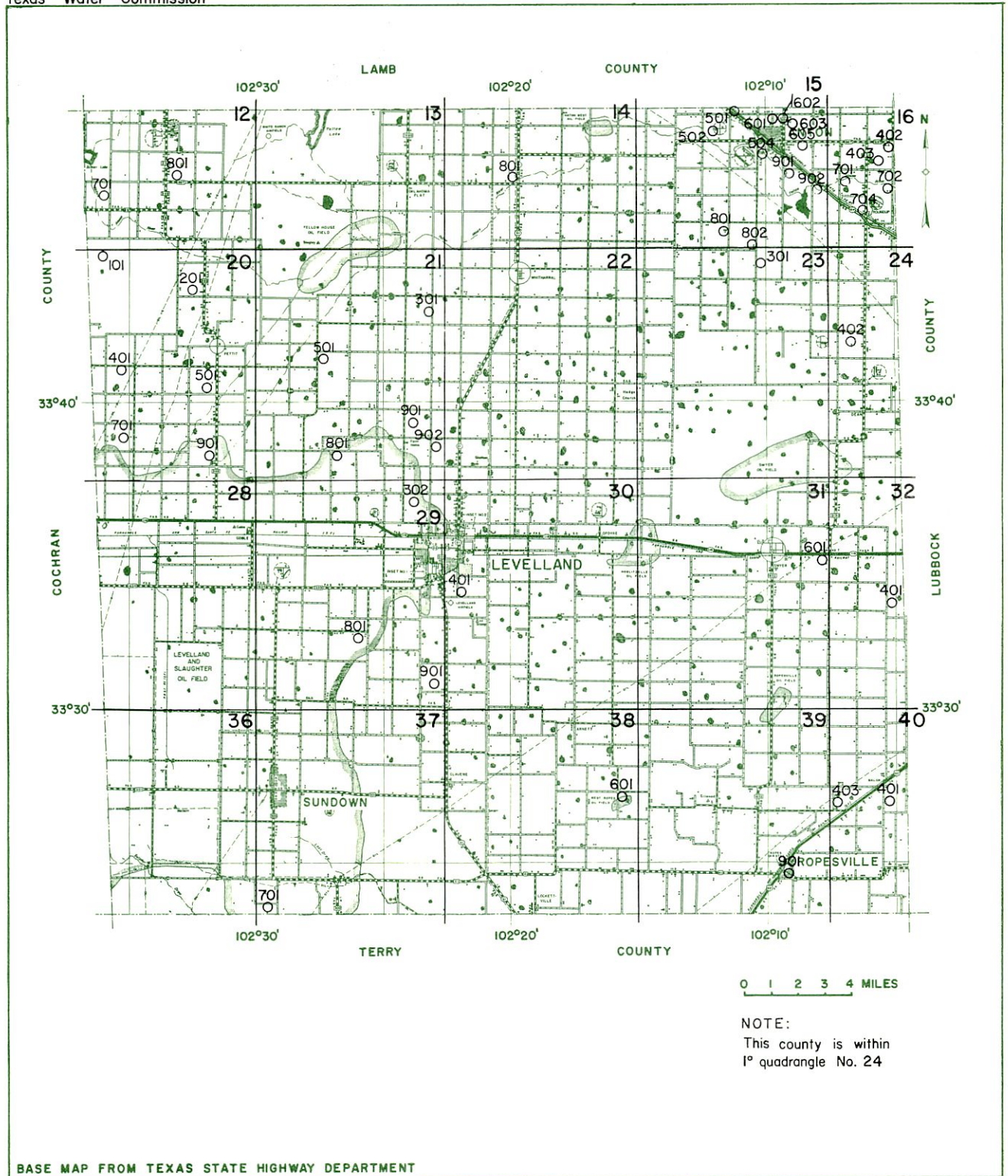


HOCKLEY COUNTY--CONTINUED  
WATER-LEVEL MEASUREMENTS  
IN FEET BELOW LAND-SURFACE DATUM

Statewide well number	Well number shown in Bulletin 6101	Date	Measurements	Statewide well number	Well number shown in Bulletin 6101	Date	Measurements	
2421902	263B	03/01/48	109.87	2429901	528A	03/01/48	132.35	
		03/09/49	110.93			03/09/49	133.32	
		02/28/50	112.08			02/28/50	134.40	
		02/04/52	116.05			01/18/51	135.79	
		01/14/53	121.10			01/04/52	137.48	
		01/09/54	126.90			01/14/53	142.19	
		01/07/55	129.52			01/09/54	150.64	
		01/16/56	138.36			01/07/55	153.45	
		01/22/57	144.46			01/16/56	163.80	
		01/12/58	148.84			01/22/57	168.68	
		01/15/59	147.98			01/11/58	171.96	
		01/11/60	150.37			01/16/59	171.05	
		01/05/61	147.77			01/11/60	173.64	
		01/11/62	150.52			01/06/61	173.02	
							01/11/62	169.44
		2423301	434			05/06/38	133.20	2430401
01/28/44	130.65			01/28/46	87.71			
03/06/45	130.58			03/05/47	88.04			
03/01/46	130.24			03/01/48	88.46			
01/16/47	130.50			03/09/49	89.88			
03/03/48	131.42			02/18/50	89.92			
03/08/49	135.01			01/18/51	89.35			
02/17/50	131.48			02/04/52	90.46			
01/19/51	139.40			01/14/53	94.38			
02/01/52	143.77			09/01/54	99.61			
01/14/53	149.55			01/07/55	102.60			
01/08/54	156.23			01/16/56	108.03			
01/08/55	150.69			01/22/57	113.15			
01/21/57	172.77			01/11/58	115.85			
01/12/58	174.20			01/16/59	117.43			
01/15/59	163.52			01/11/60	118.98			
01/11/60	178.30	01/06/61	119.04					
01/04/61	184.77	01/11/62	117.17					
01/09/62	178.60							
2424402	429B	03/15/47	86.70	2431601	717	03/14/39	103.92	
		03/03/48	88.67			03/05/45	99.41	
		03/09/49	91.02			03/01/48	98.03	
		02/18/50	93.64			01/29/49	97.64	
		01/19/51	95.64			02/03/50	97.34	
		01/01/52	101.79			01/04/51	97.10	
		01/14/53	106.40			01/07/52	97.94	
		01/08/54	113.49			01/15/53	101.80	
		01/08/55	117.62			01/09/54	104.00	
		01/18/56	125.67			01/07/55	106.41	
		01/21/57	128.26			01/16/56	108.25	
		01/11/58	131.12			01/22/57	110.45	
		01/15/59	131.20			01/11/58	111.80	
		01/11/60	134.92			01/15/59	111.47	
						01/12/60	112.55	
						01/04/61	114.52	
		01/11/62	113.81					
2429302	587A	03/01/48	105.86	2432401	F7	03/15/48	88.71	
		03/09/49	107.62			03/09/49	78.46	
		01/18/51	108.70			01/18/51	78.17	
		02/04/52	113.75			02/04/52	78.17	
		01/14/53	121.03			01/15/53	79.95	
		01/07/55	129.40			01/08/54	82.15	
		01/16/56	134.96			01/07/55	87.30	
		01/12/57	141.02			01/10/56	90.48	
		01/12/58	147.70			01/22/57	95.68	
		01/15/59	140.70			01/13/58	96.22	
						01/16/59	93.19	
2429801		03/03/59	134.83			01/12/60	95.64	
						01/11/62	99.50	

HOCKLEY COUNTY--CONTINUED  
WATER-LEVEL MEASUREMENTS  
IN FEET BELOW LAND-SURFACE DATUM

Statewide well number	Well number shown in Bulletin 6101	Date	Measurements	Statewide well number	Well number shown in Bulletin 6101	Date	Measurements
2437701	735A	03/11/57	152.10	2439901	22B	10/18/57	89.40
		01/16/59	150.80			01/16/59	89.15
		01/12/60	151.34			01/12/60	89.57
		01/06/61	151.13			01/06/61	90.48
		01/11/62	151.00			01/11/62	90.70
2438601	662A	03/01/48	93.67	2440401	901	04/22/58	130.90
		03/09/49	97.33			01/16/59	141.15
		02/28/50	98.75			01/12/60	123.08
		01/18/51	104.84			01/06/61	132.97
		02/05/52	99.48			01/11/62	131.52
		01/14/53	100.60	2440403		01/14/59	133.65
		01/09/54	103.62			01/05/61	137.89
		01/07/55	106.46				
		01/16/56	110.07				
		01/22/57	116.08				
		01/11/58	121.50				
		01/16/59	118.39				
		01/12/60	120.89				
		01/06/61	121.12				
		01/11/62	119.80				



LOCATION OF OBSERVATION WELLS IN HOCKLEY COUNTY

LAMB COUNTY  
WATER-LEVEL MEASUREMENTS  
IN FEET BELOW LAND-SURFACE DATUM

Statewide well number	Well number shown in Bulletin 6101	Date	Measurements	Statewide well number	Well number shown in Bulletin 6101	Date	Measurements				
1044401	1	11/10/36	68.90	1044702	6	06/15/38	21.23				
		01/25/37	68.97			03/10/39	20.03				
		03/30/38	70.00			03/18/40	20.45				
		03/10/39	68.92			01/27/41	21.49				
		03/18/40	69.05			03/16/42	13.10				
		01/27/41	69.81			02/04/43	13.32				
		03/16/42	67.96			02/14/44	16.65				
		02/04/43	67.03			02/19/45	17.80				
		03/14/44	66.80			03/13/47	22.41				
		02/19/45	66.48			02/18/48	23.55				
		03/01/46	68.17			03/11/49	27.67				
		03/13/47	67.08			02/17/50	27.36				
		03/11/49	68.90			01/12/51	30.33				
		02/17/50	70.62			01/25/52	32.49				
		01/12/51	74.03			01/14/53	35.42				
		01/25/52	71.92			01/06/54	40.65				
		01/14/53	73.74			01/12/56	50.40				
		01/06/54	77.20			01/12/57	54.59				
		01/04/55	83.16			01/23/58	58.71				
		01/12/56	90.11			01/07/59	60.66				
		01/12/57	93.65			01/25/60	63.00				
		01/24/58	98.79			01/18/61	64.02				
		01/07/59	100.54			01/11/62	63.62				
		01/09/60	102.77								
		01/18/61	103.05								
		01/10/62	103.42								
		1044701	13			11/14/34	21.67	1044703	16	05/06/36	37.38
						05/09/36	20.84			01/25/37	36.25
						01/26/37	19.13			03/30/38	35.67
						03/30/38	18.21			09/15/39	36.51
						03/10/39	19.00			03/18/40	35.91
						03/18/40	19.60			01/27/41	36.77
						01/27/41	20.37			03/16/42	30.31
03/16/42	10.59			02/04/43	29.11						
02/04/43	11.58			02/10/44	30.50						
02/14/44	15.70			02/19/45	31.62						
02/19/45	16.40			03/01/46	32.68						
03/01/46	18.03			01/14/47	34.31						
01/14/47	15.43			02/19/48	36.60						
02/19/48	21.70			03/11/49	40.30						
03/11/49	26.69			02/17/50	41.40						
02/17/50	27.69			01/12/51	43.09						
01/12/51	30.00			01/04/55	58.35						
01/25/52	30.06			01/12/56	63.65						
01/14/53	35.13			01/12/57	67.61						
01/06/54	41.12			01/23/58	71.52						
01/04/55	48.26			01/07/59	72.36						
01/12/56	52.87			01/09/60	76.80						
01/12/57	58.06			01/18/61	76.67						
01/12/57	58.06										
01/24/58	62.36										
01/07/59	62.42										
01/08/60	65.26										
01/18/61	63.92										
01/11/62	64.68										

LAMB COUNTY--CONTINUED  
WATER-LEVEL MEASUREMENTS  
IN FEET BELOW LAND-SURFACE DATUM

Statewide well number	Well number shown in Bulletin 6101	Date	Measurements	Statewide well number	Well number shown in Bulletin 6101	Date	Measurements						
1044801	30	05/14/36	24.00	1046404	54	02/07/44	86.30						
		02/04/37	23.72			02/22/45	87.27						
		03/30/38	23.09			03/02/46	88.43						
		03/10/39	23.34			03/13/47	89.14						
		03/18/40	23.71			02/19/48	90.45						
		01/27/41	23.96			03/11/49	92.76						
		03/16/42	17.40			02/16/50	95.77						
		02/04/43	17.73			01/12/51	94.93						
		02/14/44	20.00			01/25/52	97.38						
		02/19/45	20.70			01/14/53	100.33						
		02/28/46	21.95			01/06/54	103.10						
		01/14/47	21.76			01/03/55	107.70						
		02/19/48	24.87			01/09/56	111.99						
		03/11/49	26.65			01/12/57	116.27						
		02/17/50	29.15			01/25/58	120.48						
		01/12/51	30.22			01/07/59	122.26						
		01/25/52	31.87			01/17/61	128.18						
		01/14/53	35.59			01/09/62	131.55						
		01/06/54	40.12			1046703	B33	01/03/55	110.95				
		01/04/55	45.66					01/09/56	115.53				
		01/12/56	51.10					01/12/57	120.17				
		01/12/57	57.40					01/25/58	124.63				
		01/24/58	58.30					01/07/59	126.63				
		01/07/59	60.05					01/09/60	131.72				
		01/08/60	63.44					01/17/61	133.05				
		01/18/61	63.00					01/09/62	135.79				
		01/11/62	64.0					1046801	57	10/10/42	87.56		
		1044902								08/24/56	89.5	02/23/43	86.88
										01/15/57	72.63	02/07/44	87.40
						03/22/60	69.5			02/22/45	87.27		
						02/08/61	80.70			03/02/46	88.67		
						1044903	A54	11/06/50	49.33	03/13/47	89.44		
		01/12/57	72.41					02/19/48	91.10				
01/24/58	80.09	03/11/49	92.18										
01/07/59	77.06	07/17/50	97.8										
01/08/60	79.54	01/12/51	89.35										
01/18/61	81.90	01/25/52	96.05										
01/10/62	86.20	01/14/53	98.70										
1045701	38	10/28/36	40.10	01/06/54	102.0								
		02/04/37	39.27	01/03/55	107.40								
		03/30/38	42.16	01/09/56	114.40								
		02/11/43	33.78	01/12/57	117.98								
		02/14/44	35.25	01/23/58	123.13								
		02/19/45	35.70	01/07/59	122.30								
		02/28/46	36.93	01/17/61	129.50								
		03/13/47	37.03	1046802		08/24/56	125.7						
		02/19/48	38.59			01/15/57	120.86						
		03/11/49	41.38			02/09/61	131.98						
		02/17/50	41.65			01/09/62	134.45						
		01/12/51	40.14			1046803		08/24/56	117.3				
		01/25/52	44.49	01/15/57	112.8								
		01/14/53	46.08	02/09/61	123.12								
		01/06/54	48.75	1046804				03/20/56	114.55				
		01/04/55	52.65					01/15/57	120.24				
		01/12/56	56.97					02/08/61	131.57				
01/12/57	60.01	01/09/62	136.40										
01/23/58	62.79	1046805				03/20/56	116.10						
01/07/59	64.52			01/15/59	121.39								
01/08/60	69.61			02/08/61	134.38								
				01/09/62	136.38								

LAMB COUNTY--CONTINUED  
WATER-LEVEL MEASUREMENTS  
IN FEET BELOW LAND-SURFACE DATUM

Statewide well number	Well number shown in Bulletin 6101	Date	Measurements	Statewide well number	Well number shown in Bulletin 6101	Date	Measurements	
1046806		08/24/56	124.0	1052101	7	11/14/34	13.79	
		01/15/57	120.0			05/09/36	15.38	
		02/08/61	131.79			01/25/37	15.26	
		01/09/62	126.95			03/30/38	14.63	
1046807	57E	01/07/59	122.70			03/10/39	15.18	
		01/25/60	124.94			10/28/40	17.14	
		01/17/61	128.80			01/27/41	16.89	
		01/09/62	128.26			03/16/42	6.72	
						02/04/43	8.25	
1047401	C32	03/11/49	86.67			02/14/44	10.30	
		02/16/50	87.28			02/28/46	14.34	
		01/12/51	88.94			03/13/47	14.97	
		01/31/52	91.50			03/11/49	21.44	
		01/14/53	92.52			02/17/50	22.32	
		01/06/54	95.83			01/12/51	23.45	
		01/03/55	99.25			01/25/52	23.05	
		01/09/56	103.15			01/14/53	27.20	
		01/10/57	107.78			01/06/54	32.07	
		01/25/58	110.34			01/12/56	43.91	
		01/07/59	111.94			01/12/57	48.78	
		01/25/60	115.66			01/24/58	53.98	
		01/17/61	116.84			01/07/59	58.86	
		01/09/62	119.08			01/08/60	58.20	
						01/18/61	61.05	
		01/11/62	57.64					
1047801	C51	03/11/49	96.27	1052102	8	10/26/36	15.79	
		02/16/50	98.35			01/26/37	15.54	
		01/12/51	98.55			01/10/38	15.00	
		01/25/52	104.80			03/10/39	15.48	
		01/14/53	108.86			11/13/40	17.33	
		01/06/54	113.72			01/27/41	15.96	
		01/03/55	119.20			03/16/42	7.81	
		01/09/56	124.13			03/15/44	12.52	
		01/10/57	129.55			02/19/45	12.95	
		01/25/58	132.36			02/28/46	14.67	
		01/07/59	133.38			03/13/47	14.68	
		01/25/60	138.45			02/19/48	17.08	
		01/17/61	139.48			03/11/49	21.05	
		01/09/62	147.05			02/17/50	20.12	
						01/12/51	20.13	
1048401	D14	05/27/37	77.43			01/25/52	22.67	
		03/22/49	79.18			01/14/53	26.25	
		02/16/50	80.12			01/06/54	29.70	
		01/12/51	86.27			01/04/55	36.01	
		01/25/52	85.27			01/12/56	42.45	
		01/13/53	90.55			01/12/57	48.38	
		01/06/54	95.75			01/24/58	51.91	
		01/03/55	100.34			01/07/59	54.20	
		01/09/56	103.93			01/09/60	56.27	
		01/24/58	111.74			01/18/61	56.74	
		01/07/59	111.34			01/11/62	55.66	
		01/25/60	120.98					
		01/17/61	123.22			1052301	05/03/54	63.05
		01/09/62	125.90				01/27/56	61.37
							01/15/57	65.78
			02/08/61	71.72				
			01/10/62	56.68				
		1052302	08/24/56	58.2				
			01/15/57	54.1				
			02/08/61	60.10				
			01/10/62	45.67				
		1052601	10/19/59	26.58				
			01/25/60	26.61				
			01/18/61	27.45				
			01/11/62	28.13				



LAMB COUNTY--CONTINUED  
WATER-LEVEL MEASUREMENTS  
IN FEET BELOW LAND-SURFACE DATUM

Statewide well number	Well number shown in Bulletin 6101	Date	Measurements	Statewide well number	Well number shown in Bulletin 6101	Date	Measurements
1052901		10/19/59	55.45	1053602		01/15/51	28.15
		01/25/60	55.80	Recorder		01/15/52	28.06
		01/18/61	57.07			01/15/53	29.90
		01/11/62	59.02			01/15/54	31.88
1052902						01/15/55	33.89
Recorder		01/12/62	45.54			01/08/56	34.48
1053302	46B	02/28/46	37.12			01/15/57	35.05
		03/18/47	36.42			01/15/58	36.10
		02/19/48	37.48			01/15/59	36.90
		03/11/49	39.78			01/15/60	38.09
		02/16/50	39.84			01/15/61	39.95
		01/12/51	38.63			01/12/62	42.02
		01/25/52	39.55	1054101	B138	02/23/43	43.36
		01/14/53	42.55			03/11/49	48.75
		01/06/54	45.40			10/11/50	47.48
		01/04/55	49.45			01/12/51	57.36
		01/09/56	51.08			01/29/52	48.85
		01/12/57	55.07			01/14/53	52.15
		01/23/58	57.15			01/06/54	55.53
		01/07/59	58.35			01/04/55	60.80
		01/25/60	60.60			01/09/56	56.81
		01/18/61	61.80			01/12/57	66.58
		01/10/62	63.51			01/23/58	72.54
1053303		08/24/56	27.60			01/07/59	68.90
		01/15/57	26.41			01/08/60	71.43
		05/22/60	31.30			01/18/61	73.56
		02/08/61	31.86			01/10/62	72.36
		01/10/62	33.85	1054202	60	06/24/37	69.12
1053304		08/24/56	89.00			06/07/38	69.79
		01/15/57	83.85			01/27/39	69.42
		03/22/60	88.60			11/13/40	71.38
		02/08/61	89.42			03/20/41	70.54
		01/10/62	90.87			03/16/42	68.84
1053601	B160	08/14/42	48.18			02/04/43	66.80
		02/23/43	43.65			02/08/44	67.97
		02/08/44	44.72			02/22/45	68.07
		02/22/45	45.08			02/28/46	69.39
		03/01/46	46.54			01/14/47	70.38
		03/13/47	46.08			02/19/48	71.79
		02/19/48	46.43			02/16/50	74.57
		03/11/49	48.95			01/25/52	78.71
		02/16/50	49.20			01/14/53	81.31
		01/12/51	50.71			01/06/54	84.67
		01/29/52	47.57			01/03/55	89.77
		01/14/53	50.00			01/09/56	93.85
		01/06/54	54.95			01/12/57	98.25
		01/04/55	59.40			01/23/58	105.83
		01/12/57	64.56			01/07/59	102.87
		01/23/58	66.59			01/25/60	105.97
		01/07/59	65.73			01/17/61	107.07
		01/25/60	69.33	1054203		01/09/62	112.52
		01/18/61	70.10			08/24/56	111.10
		01/10/62	67.99			01/15/57	109.00
						03/23/60	117.08
						02/09/61	118.37
						01/09/62	111.27
				1054301		03/25/59	121.87
						03/16/60	126.25
						02/09/61	128.43
						01/09/62	132.28
				1054801		01/12/62	N.R.A.
				Recorder			

LAMB COUNTY--CONTINUED  
WATER-LEVEL MEASUREMENTS  
IN FEET BELOW LAND-SURFACE DATUM

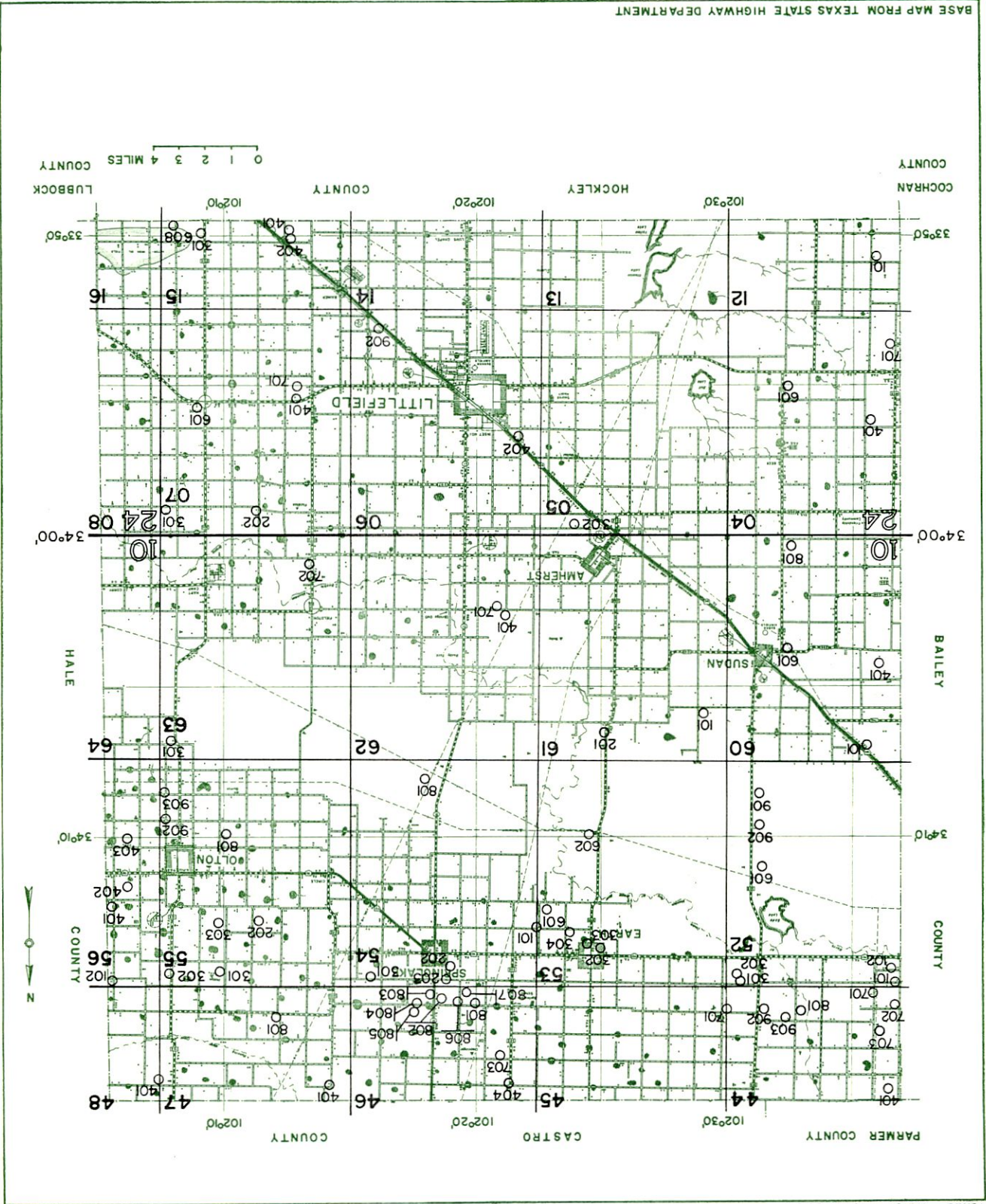
Statewide well number	Well number shown in Bulletin 6101	Date	Measurements	Statewide well number	Well number shown in Bulletin 6101	Date	Measurements		
1055202	62H	01/09/56	114.57	1056401	D93	08/14/42	83.00		
		01/10/57	120.62			02/23/43	82.80		
		01/25/58	122.64			02/23/45	83.00		
		01/07/59	124.60			03/02/46	84.15		
		01/25/60	129.80			03/18/47	85.81		
		01/17/61	127.37			02/19/48	89.23		
		01/09/62	130.65			10/30/50	98.10		
1055301	62F	11/09/42	93.52	1056402		01/12/51	97.15		
		02/23/43	93.50			01/25/52	100.70		
		02/01/44	93.78			01/13/53	106.84		
		02/23/45	93.67			01/06/54	112.19		
		03/18/47	93.37			01/03/55	117.0		
		02/19/48	98.53			01/09/56	124.55		
		03/11/49	101.20			01/10/57	130.24		
		02/16/50	101.80			01/22/58	133.33		
		01/12/51	102.12			01/07/59	135.08		
		01/31/52	106.80			01/25/60	142.67		
		01/14/53	110.78			01/17/61	145.32		
		01/06/54	115.73			01/08/62	147.10		
		01/03/55	121.78			02/23/54	111.6		
		01/09/56	124.07			02/22/55	117.15		
		01/10/57	131.73			01/15/57	128.98		
		01/25/58	134.88			03/23/60	138.75		
		01/07/59	135.90			02/09/61	143.60		
01/25/60	141.10	02/09/62	141.78						
1055302	D60	02/16/50	89.87	1056403		02/23/54	102.8		
		01/31/51	103.46			02/22/55	107.85		
		01/25/52	89.20			01/15/57	120.3		
		01/13/53	93.14			03/23/60	131.77		
		01/06/54	98.28			02/09/61	134.85		
		01/03/55	103.90			01/10/62	137.49		
		01/09/56	108.31			1060101	231	06/25/37	96.07
		01/10/57	113.27					01/21/38	96.56
		01/22/58	119.42					03/09/39	97.43
		01/07/59	119.57					03/25/40	96.37
01/25/60	122.36	03/20/41	96.28						
01/17/61	126.41	03/14/42	95.72						
01/08/62	144.88	02/02/44	101.60						
1055303		02/23/54	115.00	03/02/46	94.21				
		02/22/55	120.90	03/18/47	93.55				
		01/17/57	130.92	02/20/48	93.62				
		03/23/60	140.32	03/14/49	93.33				
		02/04/61	144.27	02/17/50	92.61				
		01/09/62	147.62	01/17/51	93.60				
		1055801		02/22/54	94.4	01/29/52	94.70		
01/15/57	101.6			01/15/53	94.81				
03/23/60	107.00			01/14/54	95.10				
02/09/61	110.43			01/04/55	96.20				
01/09/62	110.66			01/11/56	101.03				
1055902				03/29/60	109.97	01/11/57	104.60		
		02/09/61	113.01	01/21/58	109.59				
		01/10/62	115.10	01/08/59	109.38				
		1055903		01/11/62	97.35	01/08/60	111.53		
1056102	63B			01/22/58	140.04	01/18/61	110.18		
				01/07/59	140.38	01/10/62	110.52		
1056102	63B	01/17/61	144.65	1060401	661	01/17/61	122.89		
		1060601	461	01/11/62	122.57	01/17/61	102.89		
1060801	561			01/11/62	109.83				
01/17/61	60.97			01/11/62	115.26				

LAMB COUNTY--CONTINUED  
 WATER-LEVEL MEASUREMENTS  
 IN FEET BELOW LAND-SURFACE DATUM

Statewide well number	Well number shown in Bulletin 6101	Date	Measurements	Statewide well number	Well number shown in Bulletin 6101	Date	Measurements				
1061101	F41	09/03/42	40.06	1063702		01/22/58	115.34				
		02/02/44	36.75			01/08/59	115.89				
		02/19/45	36.25			01/25/60	121.25				
		03/18/47	34.94			01/18/61	122.05				
		02/20/48	33.72			01/12/62	120.11				
		02/17/50	39.90			2404401	861	01/17/61	158.36		
		01/17/51	41.54					01/11/62	155.09		
		01/29/52	35.35					2404601	161	01/11/61	68.50
		01/15/53	37.62							01/11/62	64.79
		01/06/54	40.92							2404701	961
		01/04/55	45.70	01/10/62	74.47						
		01/11/56	46.74	2405302		01/12/62	95.50				
		01/11/57	50.98			2406402		01/15/53	80.21		
		01/20/58	44.90					01/08/54	81.45		
		1061201	F12	01/08/59	44.45			01/05/55	82.47		
				01/08/60	46.17			01/11/57	80.13		
				01/18/61	46.15			01/22/58	81.68		
				01/12/62	48.76			01/08/59	80.37		
								01/08/60	81.66		
		1062401	251B	02/20/48	53.49			01/18/61	82.75		
03/14/49	55.43			01/12/62	82.40						
01/08/54	59.48			2406902	322			04/29/37	40.90		
01/04/55	66.50							01/20/38	40.75		
01/11/56	70.46							01/16/39	40.83		
01/11/57	73.04							12/16/40	41.10		
01/20/58	75.50							03/20/41	41.10		
01/08/59	74.58							03/26/42	36.75		
01/25/60	79.00							02/01/43	35.75		
01/18/61	78.34							01/29/44	35.35		
01/12/62	77.09							02/19/45	36.45		
								03/02/46	39.88		
								03/18/47	39.92		
		02/20/48	43.10								
		03/14/49	46.37								
1062701	251C	01/15/53	84.88			02/17/50	47.69				
		01/08/54	87.40			01/17/51	48.45				
		01/04/55	94.91			01/29/52	49.19				
		01/11/56	99.46			01/15/53	54.56				
		01/11/57	103.39			01/08/54	58.50				
		01/20/58	106.59			01/05/55	63.38				
		01/08/59	103.18			01/11/56	69.04				
		01/25/60	107.07			01/10/57	72.58				
		01/18/61	107.03			01/22/58	75.25				
		01/12/62	105.31			01/08/59	77.42				
						01/18/61	82.20				
1063301	70A	06/14/38	64.15			01/12/62	79.77				
		09/11/42	57.14			2407202		01/08/59	126.45		
		02/23/43	55.80					01/25/60	130.70		
		02/08/44	55.55					01/18/61	133.40		
		02/23/45	55.42					01/12/62	131.51		
		03/02/46	56.89								
		03/18/47	58.83								
		02/20/48	58.05								
		03/14/49	61.82								
		09/21/50	68.3								
		01/31/52	64.94								
		01/13/53	68.84								
		01/06/54	71.42								
		01/04/55	74.29								
		01/09/56	76.10								
		01/10/57	78.91								
		01/23/58	79.95								
		01/08/59	82.18								
		01/25/60	83.23								
		01/17/61	82.02								
01/12/62	83.2										

LAMB COUNTY--CONTINUED  
 WATER-LEVEL MEASUREMENTS  
 IN FEET BELOW LAND-SURFACE DATUM

Statewide well number	Well number shown in Bulletin 6101	Date	Measurements	Statewide well number	Well number shown in Bulletin 6101	Date	Measurements
2407301	M34	04/14/37	74.95	2415401	307	05/05/37	31.70
		03/22/49	80.65			03/15/47	36.43
		02/17/50	85.46			02/20/48	36.53
		01/17/51	86.08			03/14/49	39.39
		01/29/52	87.10			02/15/50	41.54
		01/15/53	92.10			01/17/51	44.50
		01/08/54	97.88			01/29/52	45.36
		01/05/55	103.02			01/15/53	52.41
		01/11/56	106.82			01/08/54	57.12
		01/10/57	111.13			01/05/55	60.23
		01/27/58	111.95			01/11/56	62.93
		01/25/60	114.40			01/10/57	63.25
		01/18/61	115.80			01/22/58	65.61
		01/12/62	113.61			01/08/59	66.28
2407401		03/03/59	121.96			01/25/60	72.58
		02/09/61	126.60			01/18/61	69.69
		01/12/62	127.15			01/12/62	67.92
2407601	M82			2415402	L230	03/15/47	36.54
						02/17/50	40.85
						01/17/51	44.73
						01/29/52	44.65
						01/15/53	50.34
						01/08/54	55.00
						01/05/55	58.32
						01/11/56	59.34
						01/10/57	62.59
						01/22/58	63.20
						01/08/59	65.09
						01/18/61	66.52
						01/12/62	67.00
						2407701	
02/20/48	77.64						
03/08/49	85.20						
01/17/51	97.16						
01/29/52	98.95						
2412101	1061					01/16/53	99.60
						01/08/54	106.96
2415301	M180					01/05/55	113.50
						01/11/56	114.25
						01/11/57	117.23
						01/23/58	118.56
						01/08/59	124.90
						01/18/61	123.38
						03/17/47	71.38
						02/20/48	77.64
						03/08/49	85.20
						01/29/52	86.48
						01/15/53	91.35
						01/08/54	98.40
						01/05/55	102.50
						01/11/56	105.55
01/11/57	108.19						
01/23/58	110.39						
01/08/59	110.33						
01/25/60	113.24						
01/18/61	111.03						
01/12/62	115.40						



LOCATION OF OBSERVATION WELLS IN LAMB COUNTY

BASE MAP FROM TEXAS STATE HIGHWAY DEPARTMENT

LUBBOCK COUNTY  
WATER-LEVEL MEASUREMENTS  
IN FEET BELOW LAND-SURFACE DATUM

Statewide well number	Well number shown in Bulletin 6101	Date	Measurements	Statewide well number	Well number shown in Bulletin 6101	Date	Measurements		
2309501	1007	01/29/58	131.51	2310801	448A	03/07/47	97.58		
		01/16/59	134.05			02/23/48	100.45		
		01/22/60	140.90			02/22/49	103.63		
		01/12/61	142.44			02/13/50	110.82		
		01/18/62	142.82			01/26/52	109.		
2309601		02/01/55	101.95			01/08/53	110.02		
		01/17/56	107.45			01/06/54	120.37		
		01/14/57	112.35			01/17/56	133.4		
		01/21/58	113.79			01/11/57	136.43		
		01/16/59	116.10			01/21/58	139.40		
		01/22/60	120.69			01/16/59	139.45		
		01/12/61	122.36			01/25/60	142.71		
		01/18/62	123.09			01/12/61	145.75		
						01/19/62	144.55		
		2309701				01/18/62	132.21	2311401	29A
2309901	441A	03/08/49	125.58			02/13/50	93.09		
		02/17/50	128.84			01/22/51	99.88		
		01/31/52	132.25			01/26/52	104.02		
		01/12/53	136.00			01/08/53	104.17		
		01/10/54	141.70			01/06/54	123.94		
		01/07/55	147.3			01/07/55	120.9		
		01/07/56	152.11			01/17/56	129.02		
		01/14/57	156.72			01/14/57	135.25		
		01/21/58	158.52			01/13/58	141.75		
		01/16/59	160.75			01/07/59	142.30		
		01/22/60	162.77			01/22/60	149.55		
		01/12/61	165.26			01/16/61	152.47		
		01/19/62	169.54			01/19/62	156.93		
		2309902				02/08/60	141.08	2311601	473A
01/13/61	143.20			02/18/48	90.77				
01/31/62	144.46			02/22/49	93.24				
2310501	444A	03/09/49	112.82			02/13/50	96.76		
		02/13/50	114.35			01/22/51	100.20		
		01/22/51	117.04			01/25/52	106.49		
		01/26/52	115.77			01/08/53	106.40		
		01/08/53	125.28			01/06/54	115.33		
		01/06/54	131.85			01/07/55	121.8		
		01/07/55	140.2			01/18/56	125.73		
		01/17/56	146.16			01/14/57	132.00		
		01/14/57	153.95			01/13/58	138.60		
		01/21/58	152.45			01/07/59	139.53		
		01/07/59	154.05			01/22/60	144.40		
		01/22/60	156.56			01/16/61	146.38		
		01/12/61	158.77			01/24/62	145.88		
		01/19/62	158.80						
2310701	17	03/07/47	101.05	2311701	1008	01/29/58	138.18		
		02/22/49	105.45			01/15/59	140.03		
		03/13/50	107.30			01/22/60	143.76		
		01/31/52	113.03			01/12/61	147.37		
		01/12/53	117.18			01/24/62	146.93		
		01/06/54	123.43						
		01/07/55	127.1			2311702	1009	01/29/58	136.50
		01/17/56	134.55					01/15/59	136.96
		01/14/57	139.45					01/22/60	140.87
		01/28/58	141.05					01/12/61	142.45
01/16/59	141.62	01/19/62	142.94						
01/22/60	144.84								
01/12/61	147.07								
01/19/62	149.45								



LUBBOCK COUNTY--CONTINUED  
WATER-LEVEL MEASUREMENTS  
IN FEET BELOW LAND-SURFACE DATUM

Statewide well number	Well number shown in Bulletin 6101	Date	Measurements	Statewide well number	Well number shown in Bulletin 6101	Date	Measurements						
2311901	37	03/12/37	73.15	2312401	35A	03/06/47	101.20						
		01/10/39	73.13			02/23/48	94.03						
		11/19/40	74.37			02/22/49	95.90						
		01/25/41	74.14			02/13/50	97.72						
		03/23/42	71.60			01/23/51	100.10						
		01/28/43	71.11			01/08/53	108.49						
		02/22/44	70.96			01/06/54	117.57						
		02/09/45	71.43			01/07/55	121.2						
		03/01/46	72.36			01/18/56	124.4						
		01/21/47	74.16			01/13/58	137.30						
		01/15/48	75.77			01/07/59	140.98						
		02/22/49	77.52			01/22/60	147.57						
		02/13/50	79.35			01/16/61	149.95						
		01/23/51	82.47			01/24/62	149.53						
		01/25/52	89.72			2312402	1010	01/29/58	143.64				
		01/08/53	88.72					01/15/59	144.65				
		01/06/54	95.53					01/22/60	147.88				
		01/18/56	113.03					01/13/61	150.06				
		01/14/57	113.67					01/24/62	150.33				
		01/13/58	117.90					2312803		01/29/58	130.38		
		01/09/59	119.95							01/15/59	131.64		
		01/22/60	124.45							01/22/60	134.62		
		01/16/61	126.96							01/16/61	137.16		
		01/24/62	127.09							01/24/62	137.70		
		2311902	490			03/07/47	92.44			2317201	95A	02/25/49	97.32
						02/18/48	84.36	02/17/50	97.42				
						02/22/49	86.05	01/30/52	102.97				
						02/13/50	88.84	01/12/53	106.65				
01/23/51	91.38			01/10/54	111.49								
01/25/52	94.87			01/06/55	114.5								
01/08/53	100.39			01/13/56	118.4								
01/06/54	109.83			01/11/57	121.20								
01/07/55	116.23			01/21/58	122.40								
01/18/56	127.6			01/16/59	123.23								
01/14/57	133.52			02/01/60	126.03								
01/13/58	136.96			01/13/61	128.29								
01/09/59	137.47			01/18/62	132.77								
01/22/60	143.35			2317202		01/18/62	129.49						
01/16/61	144.00					2317601	702	03/07/47	80.23				
01/24/62	141.92							03/03/48	83.27				
2311903	492							10/10/44	76.00			02/24/49	82.94
								03/12/47	75.83			02/17/50	83.24
		02/18/48	79.50					02/09/51	86.10				
		02/22/49	78.98	01/30/52	88.80								
		02/13/50	80.84	01/12/53	93.29								
		01/23/51	85.41	01/10/54	99.92								
		01/25/52	91.24	01/06/55	98.2								
		01/08/53	89.91	01/13/56	102.32								
		01/06/54	95.41	01/11/57	104.75								
		01/07/55	102.3	01/21/58	107.27								
		01/20/56	107.31	01/16/59	107.18								
		01/14/57	113.00	02/01/60	116.05								
		01/13/58	117.06	01/13/61	111.27								
		01/09/59	119.13	01/19/62	112.13								
		01/22/60	123.77										
		01/16/61	127.19										
		01/24/62	128.61										

LUBBOCK COUNTY--CONTINUED  
WATER-LEVEL MEASUREMENTS  
IN FEET BELOW LAND-SURFACE DATUM

Statewide well number	Well number shown in Bulletin 6101	Date	Measurements	Statewide well number	Well number shown in Bulletin 6101	Date	Measurements		
2317701	114	03/08/47	58.98	2317706	736A	01/13/56	72.58		
		02/24/48	60.93			01/07/57	77.20		
		03/08/49	63.30			01/21/58	79.32		
		02/16/50	64.96			01/15/59	77.82		
		01/26/51	65.62			02/02/60	80.30		
		01/30/52	70.39			01/10/61	83.94		
		01/11/54	81.63			01/17/62	83.22		
		01/17/55	83.80			2317801	138	04/13/37	44.28
		01/13/56	89.25					06/17/38	40.11
		01/07/57	91.83					03/10/39	39.58
		01/17/58	94.30					03/13/40	39.92
		01/15/59	95.70					03/07/41	40.41
		02/02/60	95.00					03/26/42	36.25
		01/13/61	96.83					02/01/43	34.54
		01/17/62	96.10					02/23/45	36.10
2317702		01/17/62	95.60	03/01/46	38.35				
				01/20/47	36.95				
2317703	114B	03/08/47	53.24	03/03/48	39.64				
		02/24/48	58.50	03/08/49	44.93				
		02/28/49	59.20	02/16/50	46.12				
		02/16/50	60.85	02/09/51	47.78				
		01/26/51	63.10	01/30/52	53.63				
		01/11/54	79.22	01/11/53	57.70				
		01/17/55	80.10	01/11/54	63.23				
		01/13/56	86.38	01/06/55	66.7				
		01/07/57	88.20	01/13/56	70.20				
		01/17/58	86.30	01/07/57	76.06				
		01/15/59	88.25	01/18/58	73.60				
		02/02/60	86.65	01/15/59	73.98				
		01/13/61	87.94	02/02/60	75.81				
		01/17/62	86.86	01/13/61	73.19				
				01/17/62	75.13				
2317704	421	03/20/47	37.46	2317802	139	04/13/37	27.24		
		03/03/48	39.05			01/26/38	25.85		
		03/08/49	42.80			01/16/39	25.82		
		01/26/51	47.41			03/13/40	24.88		
		01/11/53	60.60			03/07/41	26.23		
		01/11/54	65.13			03/26/42	22.76		
		01/06/55	64.9			02/01/43	21.43		
		01/13/56	68.39			02/09/44	22.33		
		01/07/57	69.52			02/22/45	23.77		
		01/21/58	69.66			03/02/46	25.39		
		01/15/59	74.42			01/20/47	25.48		
		02/02/60	70.35			02/20/48	26.85		
		01/13/61	71.07			02/28/49	29.33		
		01/17/62	70.14			02/17/50	30.41		
		2317705				03/20/47	44.01		
03/03/48	47.25					01/30/52	35.48		
02/28/49	51.13					01/11/53	38.48		
02/16/50	52.76					01/10/54	47.11		
01/26/51	54.84					01/17/55	49.25		
01/30/52	58.74					01/16/56	51.91		
01/11/53	63.11					01/07/57	55.44		
01/11/54	70.69					01/21/58	53.87		
01/13/56	76.53					01/16/59	55.31		
01/07/57	77.45					02/01/60	56.23		
01/17/58	78.78					01/13/61	54.66		
01/15/59	77.48					01/17/62	54.34		
02/02/60	78.23								
01/13/61	78.10			2317803	151A	01/16/56	71.8		
01/17/62	85.70					01/07/57	77.94		
		01/14/58	76.28						
		01/15/59	75.29						
		02/02/60	75.20						
				01/13/61	76.32				
				01/17/62	73.47				

LUBBOCK COUNTY--CONTINUED  
 WATER--LEVEL MEASUREMENTS  
 IN FEET BELOW LAND-SURFACE DATUM

Statewide well number	Well number shown in Bulletin 6101	Date	Measurements	Statewide well number	Well number shown in Bulletin 6101	Date	Measurements
2317804		01/11/53	33.90	2318403	77A	04/12/38	70.07
		01/10/54	40.82			03/07/39	69.87
		01/06/55	43.44			03/13/40	70.36
		01/21/58	49.77			02/01/43	69.97
		02/08/60	54.05			02/09/44	70.41
		01/13/61	52.83			02/21/45	70.12
		01/17/62	52.53			03/02/46	72.21
2318201	64A	12/21/37	86.18	2318404		03/19/47	71.69
		06/15/38	86.58			02/21/48	74.26
		03/07/39	85.72			02/24/49	78.89
		03/13/40	85.49			02/13/50	79.98
		01/22/41	86.74			01/19/51	82.85
		03/24/42	84.00			01/31/52	85.04
		02/01/43	83.35			01/11/54	93.14
		02/09/44	82.54			01/08/55	97.6
		02/09/45	82.53			01/16/56	98.87
		02/28/46	84.38			01/17/57	102.96
		01/20/47	86.81			01/13/58	107.25
		01/16/48	89.62			01/20/59	108.55
		02/22/49	91.33			02/01/60	110.38
		01/26/52	100.13			01/10/61	112.27
		01/08/53	100.00			01/19/62	113.12
		01/11/54	105.64			02/24/49	75.57
		01/08/55	108.38			02/13/50	76.77
		01/18/56	119.65			01/19/51	80.64
		01/11/57	121.21			01/31/52	84.70
		01/13/58	123.62			01/12/53	88.50
01/15/59	124.80	01/18/56	101.8				
01/25/60	127.69	01/17/57	106.72				
01/12/61	129.97	01/22/58	110.30				
01/19/62	128.97	01/16/59	111.88				
2318301		01/22/60	142.22	2318501	650	03/07/47	67.09
		01/12/61	145.40			02/19/48	70.45
		01/29/62	145.56			02/24/49	73.80
2318401	74B	01/16/56	43.32	2318601	1013	01/16/56	103.78
		01/17/57	47.86			01/17/57	111.04
		01/22/58	49.08			01/13/58	115.60
		01/16/59	51.07			01/15/59	114.15
		02/01/60	53.44			01/20/60	118.22
		01/12/61	54.23			01/10/61	120.69
		01/19/62	55.21			01/24/62	118.81
2318402	75B	03/07/47	58.68			01/22/58	107.90
		03/21/48	69.01			01/15/59	107.66
		03/07/49	71.35			02/01/60	111.40
		02/13/50	72.57			01/10/61	114.70
		01/19/51	77.56			01/23/62	113.13
		01/31/52	81.00				
		01/12/53	86.35				
		01/11/54	90.08				
		01/17/55	93.61				
		01/18/56	99.92				
		01/17/57	103.92				
		01/13/58	106.87				
		01/16/59	108.54				
02/01/60	112.05						
01/12/61	113.27						
01/19/62	112.27						

LUBBOCK COUNTY--CONTINUED  
WATER-LEVEL MEASUREMENTS  
IN FEET BELOW LAND-SURFACE DATUM

Statewide well number	Well number shown in Bulletin 6101	Date	Measurements	Statewide well number	Well number shown in Bulletin 6101	Date	Measurements		
2318701	81	12/06/36	45.52	2318704	690	03/08/47	44.70		
		12/21/37	42.25			02/20/48	46.73		
		01/25/38	42.22			02/25/49	49.36		
		03/07/39	43.48			02/15/50	49.70		
		03/13/40	44.92			01/19/51	52.33		
		01/22/41	44.74			01/30/52	53.90		
		12/17/42	40.59			01/12/53	59.26		
		02/01/43	40.00			01/11/54	61.49		
		02/09/44	41.30			01/08/55	65.9		
		02/23/45	40.52			01/16/56	69.93		
		03/02/46	41.98			01/17/57	74.26		
		01/20/47	42.14			01/22/58	75.81		
		02/21/48	43.50			01/16/59	76.33		
		03/03/49	45.42			02/01/60	77.75		
		02/14/50	46.00			01/12/61	79.28		
		01/31/52	53.22						
		01/15/53	55.55			2319301	497	03/06/47	92.73
		01/11/54	55.93					02/18/48	89.03
		01/17/55	56.39					02/22/49	90.63
		01/16/56	59.32					02/13/50	92.57
		01/17/57	62.32					01/23/51	93.95
01/13/58	64.09	01/25/52	99.34						
01/16/59	65.78	01/08/53	101.09						
02/01/60	68.20	01/06/54	107.45						
01/12/61	68.58	01/07/55	113.2						
		01/14/57	131.2						
		01/13/58	135.95						
2318702	83	03/08/47	45.40			01/09/59	137.60		
		03/03/48	45.48			01/22/60	145.74		
		02/28/49	48.85			01/16/61	149.71		
		02/13/50	48.58			01/24/62	149.11		
		01/19/51	51.66	2319302	498	01/25/41	87.20		
		01/12/53	54.19			02/22/44	84.43		
		01/16/56	64.66			02/09/45	85.00		
		01/17/57	67.7			03/06/47	88.25		
		01/22/58	69.70			02/18/48	90.98		
		01/16/59	71.11			02/22/49	92.15		
		02/01/60	73.49			02/13/50	93.90		
		01/23/51	96.96						
		01/25/52	100.43						
		01/08/53	104.47						
		01/05/54	113.01						
2318703	666	03/29/40	52.00			01/14/55	115.12		
		01/22/41	55.18			01/19/56	124.25		
		03/28/42	51.94			01/14/57	129.79		
		02/01/43	50.38			01/13/58	134.70		
		02/09/44	51.00			01/09/59	137.73		
		01/22/47	54.96			01/22/60	144.17		
		03/03/49	59.54			01/16/61	148.53		
		02/14/50	59.24			01/24/62	146.82		
		02/09/51	61.71	2319401	560	03/07/47	72.75		
		01/31/52	64.60			02/18/48	52.77		
		01/15/53	65.19			02/24/49	55.90		
		01/11/54	68.75			02/13/50	56.88		
		01/16/56	74.10			01/25/51	60.70		
		01/17/57	77.40			01/28/52	64.32		
		01/13/58	78.02			01/06/54	80.33		
		01/26/59	79.19			01/08/55	95.3		
		02/01/60	80.25			01/19/56	92.80		
01/18/61	80.48	01/22/58	99.60						
		01/09/59	100.10						
		02/01/60	107.00						
		01/10/61	109.68						
		01/24/62	109.49						

LUBBOCK COUNTY--CONTINUED  
WATER-LEVEL MEASUREMENTS  
IN FEET BELOW LAND-SURFACE DATUM

Statewide well number	Well number shown in Bulletin 6101	Date	Measurements	Statewide well number	Well number shown in Bulletin 6101	Date	Measurements		
2319402		03/07/47	68.66	2319802		03/12/47	48.09		
		02/19/48	68.54			02/19/48	50.19		
		02/22/49	70.92			02/14/50	52.86		
		02/13/50	71.91			01/24/51	56.90		
		01/24/51	74.99			01/28/52	58.28		
		01/08/53	83.55			01/07/54	69.91		
		01/08/55	97.2			01/19/56	76.98		
		01/17/56	104.34			01/18/57	80.06		
		01/17/57	116.44			01/22/58	82.88		
		01/13/58	120.25			01/20/59	81.55		
		01/09/59	121.25			01/09/61	83.76		
		01/25/60	124.44			01/21/62	83.01		
		01/10/61	126.67						
		01/24/62	126.80			2319803	219	02/05/37	43.00
		2319403	630			03/07/47	67.03	03/07/39	42.56
						02/22/49	71.44	11/19/40	45.52
						02/13/50	72.27	01/25/41	44.87
01/26/52	83.00			03/23/42	38.16				
01/08/53	84.30			01/28/43	33.78				
01/17/56	105.96			02/22/44	35.42				
01/17/57	115.47			02/20/45	37.43				
01/13/58	119.74			02/28/46	39.55				
01/20/59	120.62			01/17/47	42.38				
01/25/60	125.57			01/15/48	43.89				
01/10/61	127.58			02/23/49	47.13				
01/24/62	127.28			02/14/50	46.12				
2319501	50A			03/06/47	73.50	01/28/52	53.42		
				01/15/48	76.27	01/09/53	56.60		
		02/22/49	78.65	01/07/54	62.63				
		02/13/50	80.95	01/07/55	67.3				
		01/23/51	85.33	01/19/56	71.58				
		01/26/52	88.20	01/18/57	75.07				
		01/08/53	93.38	01/13/58	75.88				
		01/06/54	100.71	01/20/59	76.09				
		01/07/55	107.5	01/25/60	78.37				
		01/19/56	114.62	01/09/61	77.90				
		01/17/57	121.53	01/21/62	78.51				
		01/13/58	126.90	2319901	222	02/05/37	53.66		
		01/09/59	128.22	04/14/38	53.25	03/07/39	53.08		
		01/25/60	134.83	03/22/40	53.02	03/06/41	53.13		
		01/10/61	138.22	03/23/42	50.55	01/28/43	48.61		
		01/24/62	138.53	02/08/44	47.50	02/20/45	48.10		
		2319701	403A	02/24/49	43.74	02/28/46	48.58		
02/13/50	44.50			01/17/47	52.10				
01/24/51	45.20			02/18/48	52.16				
02/01/52	47.00			02/24/49	54.04				
01/08/53	50.80			02/14/50	54.34				
01/06/54	56.12			01/23/51	57.52				
01/08/55	61.1			01/28/52	59.46				
01/19/56	65.82			01/09/53	64.07				
01/17/57	69.78			01/08/54	70.60				
01/22/58	72.88			01/07/55	78.0				
01/09/59	72.0			01/19/56	83.6				
02/01/60	75.48			01/18/57	96.17				
01/10/61	77.02			01/13/58	100.75				
01/24/62	76.68			01/20/59	98.25				
				01/25/60	108.74				
				01/09/61	114.30				
				01/21/62	108.29				

LUBBOCK COUNTY--CONTINUED  
WATER-LEVEL MEASUREMENTS  
IN FEET BELOW LAND-SURFACE DATUM

Statewide well number	Well number shown in Bulletin 6101	Date	Measurements	Statewide well number	Well number shown in Bulletin 6101	Date	Measurements
2319902	528A	03/11/47	64.00	2320802	523	03/06/47	80.00
		02/18/48	68.33			02/24/49	82.78
		02/23/49	69.80			02/14/50	83.06
		02/14/50	68.88			01/25/52	93.68
		01/23/51	70.80			01/08/53	98.93
		01/28/52	74.51			01/08/54	107.66
		01/09/53	73.77			01/07/55	114.0
		01/08/54	79.0			01/19/56	115.80
		01/14/55	79.70			01/18/57	116.50
		01/19/56	84.03			01/13/58	124.0
		01/18/57	87.38			01/15/59	122.72
		01/22/58	89.44			01/25/60	127.10
		01/20/59	90.10			01/16/61	128.48
		01/25/60	93.95				
01/09/61	98.31						
2319903	533	02/07/41	59.00	2325101	118	12/07/36	81.44
		03/11/47	62.50			12/18/37	80.61
		02/24/49	68.08			12/23/38	80.67
		02/14/50	65.98			12/16/39	80.77
		01/23/51	71.00			03/07/41	81.56
		01/28/52	74.12			03/27/42	80.18
		01/09/53	81.34			02/18/43	79.60
		01/08/54	89.67			02/04/44	79.56
		01/07/55	99.25			02/22/45	79.62
		01/19/56	103.70			02/28/46	81.81
		01/18/57	112.01			01/20/47	84.68
		01/13/58	117.20			01/15/48	88.02
		01/20/59	114.50			02/28/49	90.10
		01/25/60	122.88			02/16/50	90.93
01/09/61	129.20	01/25/51	94.28				
01/21/62	125.12	01/31/52	97.34				
2320101	509	03/07/41	88.00	2325102		01/10/54	113.38
		03/06/47	83.70			01/06/55	118.9
		02/18/48	83.22			01/13/56	124.69
		02/24/49	85.49			01/07/57	129.60
		02/14/50	86.33			01/17/58	131.35
		01/23/51	91.59			01/15/59	130.90
		01/25/52	93.13			02/02/60	133.00
		01/08/53	97.27			01/10/61	134.87
		01/05/54	103.70			01/24/62	134.52
		01/07/55	110.4			03/08/47	78.41
		01/19/56	116.05			03/01/48	87.40
		01/18/57	131.94			02/28/49	84.90
		01/13/58	127.00			02/16/50	85.68
		01/15/59	128.75			01/25/51	89.14
01/20/60	134.38	01/31/52	93.09				
01/16/61	138.49	01/10/54	100.97				
01/24/62	139.18	01/06/55	106.5				
2320505	517	03/12/47	93.48			01/13/56	121.59
		02/14/50	98.64			01/07/57	126.00
		01/23/51	102.12			01/16/59	128.5
		01/25/52	106.20			02/02/60	129.94
		01/08/53	110.80			01/10/61	132.14
		01/05/54	119.31			01/24/62	131.77
		01/07/55	125.7				
		01/19/56	131.64				
		01/18/57	142.78				
		01/13/58	145.15				
		01/09/59	146.82				
		01/25/60	154.28				
		01/16/61	158.60				
		01/24/62	158.32				



LUBBOCK COUNTY--CONTINUED  
 WATER-LEVEL MEASUREMENTS  
 IN FEET BELOW LAND-SURFACE DATUM

Statewide well number	Well number shown in Bulletin 6101	Date	Measurements	Statewide well number	Well number shown in Bulletin 6101	Date	Measurements
2325302	156	12/08/36	40.53	2325401	121	05/20/37	74.75
		12/18/37	40.21			04/12/38	74.67
		12/23/38	39.98			03/14/39	74.16
		06/26/39	40.58			03/26/40	75.72
		03/13/40	41.37			01/22/41	76.33
		01/22/41	42.32			03/27/42	74.42
		03/26/42	38.20			02/18/43	72.70
		02/01/43	37.81			02/10/44	73.22
		02/04/44	41.21			02/20/45	73.47
		02/23/45	41.16			01/20/47	77.21
		03/01/46	45.59			03/01/48	82.17
		01/20/47	51.26			02/28/49	82.00
		02/20/48	54.03			02/16/50	82.64
		02/28/49	58.62			01/25/51	86.07
		02/15/50	59.24			01/31/52	89.53
		01/26/51	62.46			01/11/54	105.00
		01/30/52	62.43			01/06/55	112.5
		01/12/53	67.59			01/09/56	119.61
		01/11/54	71.16			01/07/57	124.67
		01/17/55	74.39			01/17/58	127.16
		01/16/56	76.88			01/16/59	127.34
		01/07/57	79.75			02/02/60	129.47
		01/14/58	77.45			01/10/61	131.74
		01/16/59	75.98			01/24/62	131.00
		03/15/60	76.88				
01/18/61	76.17						
2325303	154			2325701	338	03/21/47	64.91
		06/21/37	40.55			03/01/48	66.51
		12/23/38	38.18			03/04/49	69.32
		10/11/39	39.41			02/16/50	70.00
		11/18/40	40.34			01/30/51	74.66
		01/22/41	40.07			01/11/53	84.16
		03/27/42	36.48			01/09/54	89.02
		02/18/43	34.82			01/06/55	98.9
		02/10/44	35.43			01/10/56	104.70
		02/21/45	37.04			01/08/57	107.45
		03/01/46	39.47			01/17/58	107.36
		03/20/47	42.49			01/16/59	106.56
		03/07/49	48.53			02/02/60	109.69
		02/15/50	48.71			01/06/61	111.77
		01/25/51	51.14			01/24/62	110.42
		01/31/52	53.64				
		01/12/53	61.60				
		01/11/54	62.16				
		01/06/55	66.6				
		01/09/56	76.63				
		01/24/57	98.52				
		01/17/58	72.44				
		01/16/59	89.7				
		02/02/60	76.38				
		01/09/61	72.71				
01/24/62	73.31						
				2325702	339	05/18/37	62.18
						01/04/39	61.80
						01/16/40	62.46
						01/22/41	63.50
						03/25/42	61.17
						02/18/43	59.94
						02/10/44	59.53
						02/21/45	59.46
						03/02/46	61.46
						01/21/47	63.66
						03/01/48	66.08
						03/04/49	67.24
						02/16/50	67.75
						01/30/51	71.31
						01/11/53	80.22
				01/09/54	88.13		
				01/17/55	91.75		
				01/20/56	97.13		
				01/08/57	99.63		
				01/17/58	100.66		
				01/16/59	100.78		
				02/02/60	103.15		
				01/06/61	105.51		

LUBBOCK COUNTY--CONTINUED  
WATER-LEVEL MEASUREMENTS  
IN FEET BELOW LAND-SURFACE DATUM

Statewide well number	Well number shown in Bulletin 6101	Date	Measurements	Statewide well number	Well number shown in Bulletin 6101	Date	Measurements
2325902		01/09/54	97.01	2326301	601	03/19/47	77.27
		01/05/55	101.3			02/19/48	64.24
		01/10/56	106.12			02/22/49	67.55
		01/09/57	108.70			02/14/50	66.59
		01/17/58	108.93			02/09/51	71.66
		01/19/59	105.95			02/01/52	70.91
		02/03/60	105.62			01/10/53	74.58
		01/06/61	107.85			01/07/54	78.88
		01/25/62	103.77			01/07/55	81.4
						01/19/56	84.18
2326101	395	09/08/37	45.21	2326901	853A	03/11/47	47.13
		01/26/38	44.04			03/10/48	47.54
		03/10/39	43.95			03/03/49	49.28
		03/13/40	46.15			02/15/50	48.97
		01/22/41	48.00			01/24/51	49.47
		12/17/42	41.94			02/01/52	51.79
		02/01/43	42.12			01/10/53	51.47
		02/08/44	40.36			01/07/54	53.35
		02/23/45	45.20			01/15/55	53.83
		02/20/48	51.78			01/11/56	54.45
		02/28/49	54.83			01/18/57	53.56
		02/15/50	54.73			01/16/58	53.24
		01/08/55	65.8			01/19/59	53.25
		01/16/56	68.46			02/09/60	52.23
		01/17/57	72.00			01/09/61	49.26
		01/13/58	72.70			01/24/62	49.73
		01/16/59	74.20				
		02/01/60	73.50				
01/12/61	73.24						
01/19/62	72.30						
2326201	188	03/08/37	77.19	2327101	595	03/12/47	62.10
		06/14/38	78.12			02/19/48	56.21
		01/12/39	77.08			02/23/49	60.90
		02/28/40	76.92			02/14/50	61.47
		01/25/41	77.57			01/24/51	64.75
		12/18/42	75.97			01/28/52	66.05
		02/03/44	75.18			01/10/53	69.93
		03/01/45	74.29			01/07/54	75.10
		03/02/46	77.67			01/08/55	78.6
		01/17/47	75.98			01/19/56	83.33
		03/10/48	76.06			01/18/57	86.06
		03/03/49	80.10			01/22/58	87.15
		02/17/50	77.64			01/20/59	86.85
		01/23/51	78.11			01/25/60	93.10
		02/08/52	79.30			01/09/61	88.94
		01/10/53	82.92			01/26/62	89.26
		01/07/54	89.94				
		01/14/55	94.90				
		01/19/56	90.12				
		01/18/57	92.33				
		01/22/58	92.63				
		01/09/59	93.84				
		01/25/60	95.01				
		01/10/61	91.82				
		01/24/62	90.68				

LUBBOCK COUNTY--CONTINUED  
WATER-LEVEL MEASUREMENTS  
IN FEET BELOW LAND-SURFACE DATUM

Statewide well number	Well number shown in Bulletin 6101	Date	Measurements	Statewide well number	Well number shown in Bulletin 6101	Date	Measurements				
2327201	216	02/03/37	52.28	2327302	583A	03/11/47	47.86				
		02/22/44	46.62			02/18/48	52.12				
		02/26/45	46.90			02/23/49	49.87				
		03/01/46	47.23			02/14/50	48.01				
		03/19/47	47.90			01/23/51	49.72				
		02/19/48	50.68			01/28/52	52.15				
		02/23/49	53.15			01/09/53	53.30				
		02/14/50	51.90			01/08/54	55.58				
		01/23/51	51.92			01/14/55	58.40				
		01/28/52	56.70			01/19/56	63.05				
		01/09/53	62.19			01/18/57	65.06				
		01/14/55	72.80			01/22/58	66.74				
		01/19/56	76.89			01/20/59	67.50				
		01/18/57	79.75			01/25/60	69.66				
		01/22/58	81.16			01/09/61	68.07				
		01/20/59	80.42			01/21/62	66.78				
		01/25/60	80.45								
		01/09/61	81.31								
		01/21/62	84.31								
		2327202	571					2327303	223	02/04/37	46.80
						11/21/44	38.70			06/14/38	47.41
03/12/47	40.16			01/06/39	47.42						
02/19/48	41.13			03/22/40	47.46						
02/23/49	43.62			01/25/41	47.36						
02/14/50	43.26			03/23/42	42.85						
01/23/51	45.90			01/28/43	42.63						
02/01/52	48.77			02/08/44	42.61						
01/09/53	55.12			02/20/45	42.67						
01/08/54	63.17			02/28/46	42.36						
01/14/55	64.70			01/17/47	42.21						
01/19/56	68.49			02/18/48	42.51						
01/18/57	72.64			02/23/49	42.61						
01/22/58	72.65			02/14/50	39.74						
01/20/59	72.54			01/23/51	41.78						
01/25/60	74.89	01/28/52	43.80								
01/09/61	74.42	01/09/53	44.25								
01/21/62	73.80	01/08/54	47.96								
		01/14/55	50.02								
		01/19/56	50.76								
		01/18/57	53.47								
2327203		10/14/44	39.00			01/22/58	53.17				
		03/12/47	45.66			01/20/59	53.95				
		02/23/49	49.42			01/25/60	55.37				
		02/14/50	46.46	2327601	234A	03/11/47	58.06				
		01/23/51	50.65			03/10/48	59.65				
		01/28/52	53.06			02/23/49	61.00				
		01/08/54	64.27			02/14/50	62.35				
		01/19/56	70.50			01/23/51	60.82				
		01/18/57	74.52			01/28/52	64.39				
		01/22/58	74.82			01/09/53	69.24				
	01/20/59	74.33	01/08/54			70.38					
	01/25/60	76.87	01/14/55			76.85					
	01/09/61	76.08	01/19/56			73.75					
	01/21/62	75.44	01/18/57	76.28							
2327204	878B					01/22/58	75.23				
		03/11/47	50.73			01/09/59	75.11				
		02/23/49	53.80			01/25/60	76.42				
		02/14/50	53.46			01/09/61	73.20				
		01/23/51	55.27			01/24/62	74.66				
		01/28/52	56.64								
		01/09/53	60.9								
		01/08/54	66.31								
		01/19/56	72.95								
		01/18/57	76.35								
		01/22/58	78.20								
		01/09/59	77.60								
		01/25/60	85.88								
		01/09/61	79.38								
01/21/62	81.85										

LUBBOCK COUNTY--CONTINUED  
WATER-LEVEL MEASUREMENTS  
IN FEET BELOW LAND-SURFACE DATUM

Statewide well number	Well number shown in Bulletin 6101	Date	Measurements	Statewide well number	Well number shown in Bulletin 6101	Date	Measurements				
2327602	887B	03/11/47	70.15	2333801	1002	01/27/58	95.85				
		03/10/48	70.84			01/27/59	94.94				
		02/23/49	72.03			02/03/60	95.43				
		02/14/50	71.74			01/06/61	94.55				
		01/23/51	71.83			01/24/62	94.17				
		01/28/52	73.34		2334101	839	03/27/42	78.47			
		01/09/53	76.04				02/16/43	77.68			
		01/08/54	80.98				03/05/45	78.22			
		01/19/56	83.46				03/19/47	82.92			
		01/18/57	84.36				03/02/48	85.79			
		01/22/58	85.36				03/03/49	88.68			
		01/09/59	85.08				02/16/50	88.84			
		01/25/60	85.70				01/24/51	90.59			
		01/09/61	85.25				02/01/52	93.38			
		01/24/62	87.10				01/10/53	94.65			
2328701	238B	01/18/57	64.11	01/09/54	100.56						
		01/22/58	62.31	01/05/55	103.25						
		01/09/59	61.80	01/10/56	106.73						
		01/25/60	61.87	01/09/57	109.34						
		01/09/61	59.76	01/16/58	109.73						
		01/24/62	59.62	01/19/59	109.60						
2333201	810A	03/08/49	104.28	2334102	843B	02/03/60	110.79				
		02/16/50	98.37			01/06/61	111.27				
		01/30/51	100.45			01/24/62	106.83				
		01/31/52	101.48			01/15/55	96.30				
		01/10/53	106.39			01/11/56	99.79				
		01/09/54	110.95			01/09/57	103.09				
		01/10/56	117.34			01/16/58	103.46				
		01/09/57	120.11			01/19/59	103.26				
		01/17/58	121.57			02/03/60	104.48				
		01/19/59	121.30			01/06/61	104.90				
		02/03/60	122.95			01/25/62	112.42				
		01/06/61	124.25			2334501		03/10/47	86.32		
		01/25/62	125.11					03/02/48	88.47		
		2333401	361A					03/08/49	85.12	03/03/49	92.20
								02/16/50	85.70	02/15/50	90.68
01/30/51	87.60			01/24/51	94.27						
01/29/52	93.53			01/29/52	97.68						
01/10/53	92.20			01/09/53	101.80						
01/09/54	95.63			01/07/54	110.41						
01/05/55	98.1			01/15/55	114.50						
01/10/56	99.93			01/11/56	119.98						
01/09/57	104.66			01/09/57	122.20						
01/17/58	101.01			01/17/58	122.35						
01/16/59	99.26			01/19/59	121.29						
02/02/60	100.30			02/03/60	123.45						
01/06/61	100.80			01/06/61	123.53						
01/25/62	100.13			01/24/62	125.00						
2333501	1003			01/27/58	103.18	2334502	823A	01/09/57	124.48		
		01/16/59	102.91	01/17/58	124.48						
		02/03/60	99.51	01/19/59	124.44						
		01/06/61	105.19	02/03/60	126.24						
2333601	366A	01/10/53	94.80	01/06/61	127.80						
		01/09/54	96.90	01/24/62	126.72						
		01/05/55	98.7								
		01/10/56	98.70								
		01/09/57	106.08								
		01/17/58	99.90								
		01/16/59	99.65								
		02/03/60	100.93								
		01/06/61	101.65								
01/24/62	101.40										

LUBBOCK COUNTY--CONTINUED  
WATER-LEVEL MEASUREMENTS  
IN FEET BELOW LAND-SURFACE DATUM

Statewide well number	Well number shown in Bulletin 6101	Date	Measurements	Statewide well number	Well number shown in Bulletin 6101	Date	Measurements
2334503	868A	03/10/47	72.75	2334803		03/10/47	90.62
		03/02/48	71.74			03/03/49	97.48
		03/03/49	75.44			02/15/50	93.40
		02/15/50	75.27			01/24/51	96.05
		01/29/52	83.30			01/29/52	99.20
		01/07/54	96.19			01/10/53	104.30
		01/15/55	100.13			01/07/54	110.48
		01/11/56	103.29			01/17/55	114.53
		01/09/57	107.41			01/11/56	118.89
		01/16/58	107.41			01/09/57	122.07
		01/19/59	106.89			01/16/58	122.48
		02/03/60	108.92			01/19/59	121.45
		01/06/61	110.00			02/03/60	124.80
		01/24/62	115.32			01/06/61	126.33
				01/24/62	127.80		
2334601	378D	03/08/49	80.52	2334902	376B	03/10/47	75.89
		01/29/52	88.12			03/02/48	84.90
		01/09/53	93.80			03/03/49	88.34
		01/07/54	100.64			01/09/57	117.3
		01/11/56	106.98			01/16/58	118.63
		01/09/57	109.30			01/19/59	118.92
		01/16/58	110.42			02/03/60	120.50
		01/19/59	110.95			01/09/61	121.21
		02/03/60	112.41			01/24/62	121.93
		01/09/61	113.25				
		01/24/62	113.84				
2334602		03/10/47	81.06	2334904		03/11/47	78.40
		03/02/48	83.10			03/02/48	80.73
		03/03/49	88.94			03/03/49	83.43
		02/14/50	88.28			02/15/50	82.98
		01/29/52	96.63			01/24/51	86.17
		01/10/53	102.90			01/29/52	90.34
		01/07/54	109.30			01/09/53	94.50
		01/11/56	113.91			01/07/54	102.14
		01/09/57	117.68			01/15/55	106.20
		01/16/58	118.90			01/06/61	117.61
		01/19/59	118.14			01/24/62	117.62
		02/03/60	120.10				
		01/06/61	120.94				
		2334801	372			05/12/37	89.28
01/21/38	88.05			03/03/49	80.55		
02/07/44	92.20			02/15/50	82.47		
02/27/45	92.28			01/29/52	91.76		
03/19/47	91.26			01/06/53	98.45		
03/03/49	95.94			01/07/54	104.58		
02/15/50	95.25			01/15/55	106.85		
01/24/51	96.81			01/11/56	110.66		
01/07/54	114.13			01/09/57	112.95		
01/15/55	117.40			01/16/58	113.57		
01/11/56	121.14			01/19/59	113.67		
01/09/57	125.87			02/03/60	115.54		
01/16/58	126.88			01/09/61	116.35		
01/19/59	125.80			01/24/62	114.86		
02/03/60	129.20						
01/06/61	130.85						
01/24/62	128.92						
2334802		03/10/47	91.92	2335702	377A	03/11/47	70.42
		03/03/49	96.27			03/08/49	76.78
		02/15/50	94.22			02/15/50	76.13
		01/11/56	119.4			01/29/52	85.86
		01/09/57	122.80			01/09/53	93.70
		01/27/59	122.76			01/07/54	99.71
		02/03/60	126.03			01/15/55	102.90
		01/06/61	128.77			01/11/56	107.12
		01/24/62	129.80			01/09/57	110.98
						01/16/58	111.78
						01/19/59	110.94
						02/03/60	112.75
						01/09/61	114.31
						01/24/62	112.92

LUBBOCK COUNTY--CONTINUED  
 WATER-LEVEL MEASUREMENTS  
 IN FEET BELOW LAND-SURFACE DATUM

Statewide well number	Well number shown in Bulletin 6101	Date	Measurements	Statewide well number	Well number shown in Bulletin 6101	Date	Measurements
2335703	377B	03/11/47	71.82	2424201	99	06/22/37	34.20
		03/02/48	74.87			01/26/38	34.35
		02/15/50	80.35			11/18/40	39.67
		01/07/54	102.6			03/26/42	25.81
		01/20/56	109.85			02/01/43	20.66
		01/09/57	113.95			02/09/44	25.53
		01/16/58	115.68			02/20/45	29.58
		01/19/59	115.33			03/02/46	31.83
		02/03/60	116.74			01/20/47	31.12
		01/09/61	116.31			03/03/48	32.44
		01/24/62	116.67			02/28/49	33.39
						02/16/50	35.98
						01/25/51	36.00
2335802	379C	03/11/47	62.37	2424302	431A	01/30/52	28.19
		03/02/48	63.40			01/11/53	33.62
		03/03/49	68.92			01/10/54	39.23
		02/15/50	68.23			01/06/55	41.8
		01/24/51	73.50			01/13/56	45.86
		01/29/52	79.82			01/11/57	55.02
		01/09/53	88.76			01/14/58	53.52
		01/15/55	94.80			01/15/59	58.80
		01/20/56	98.58			02/02/60	59.70
		01/09/57	101.43			01/13/61	60.28
		01/16/58	102.27			01/17/62	61.36
		01/12/59	102.63				
		02/03/60	103.68				
01/09/61	104.12						
01/24/62	104.86						
2336501	1014	01/20/56	167.16	2424501	101	03/08/49	102.10
		01/09/57	178.5			02/16/50	97.16
		01/16/58	182.60			01/25/51	99.87
		01/19/59	182.35			01/30/52	101.23
		02/03/60	186.97			01/31/53	104.55
		01/09/61	191.98			01/10/54	109.48
		01/24/62	194.70			01/07/55	112.48
						01/13/56	114.68
						01/11/57	118.72
						01/14/58	120.96
2416501	425A	03/08/49	83.48			01/16/59	122.20
		02/16/50	84.70			02/01/60	127.05
		01/25/51	85.92			01/13/61	128.46
		01/30/52	88.23			01/18/62	128.50
		01/13/53	90.32				
		01/10/54	94.83				
		01/07/55	96.5				
		01/13/56	99.45				
		01/11/57	102.57				
		01/14/58	104.10				
2416601	1006	01/16/59	105.50				
		01/16/59	105.50				
		01/22/60	106.93				
		01/13/61	107.92				
		01/18/62	108.19				
2416901	1006	01/29/58	157.13			06/22/37	62.55
		01/16/59	160.10			01/26/38	62.60
		01/22/60	161.45			03/11/39	61.82
		01/13/61	160.19			03/13/40	61.88
2416902		01/18/62	162.33			03/07/41	62.97
						02/01/43	61.68
						02/20/45	62.22
						03/20/47	65.09
				02/28/49	69.50		
				02/16/50	71.56		
				01/25/51	76.90		
				01/30/52	81.42		
				01/11/53	85.22		
				01/10/54	94.03		
				01/06/55	98.7		
				01/13/56	103.95		
				01/11/57	107.71		
				01/14/58	108.70		
				01/15/59	105.21		
				02/02/60	110.45		
				01/13/61	116.67		
				01/17/62	116.32		
2416902		02/08/60	143.50				
		01/13/61	147.28				
		01/31/62	145.42				

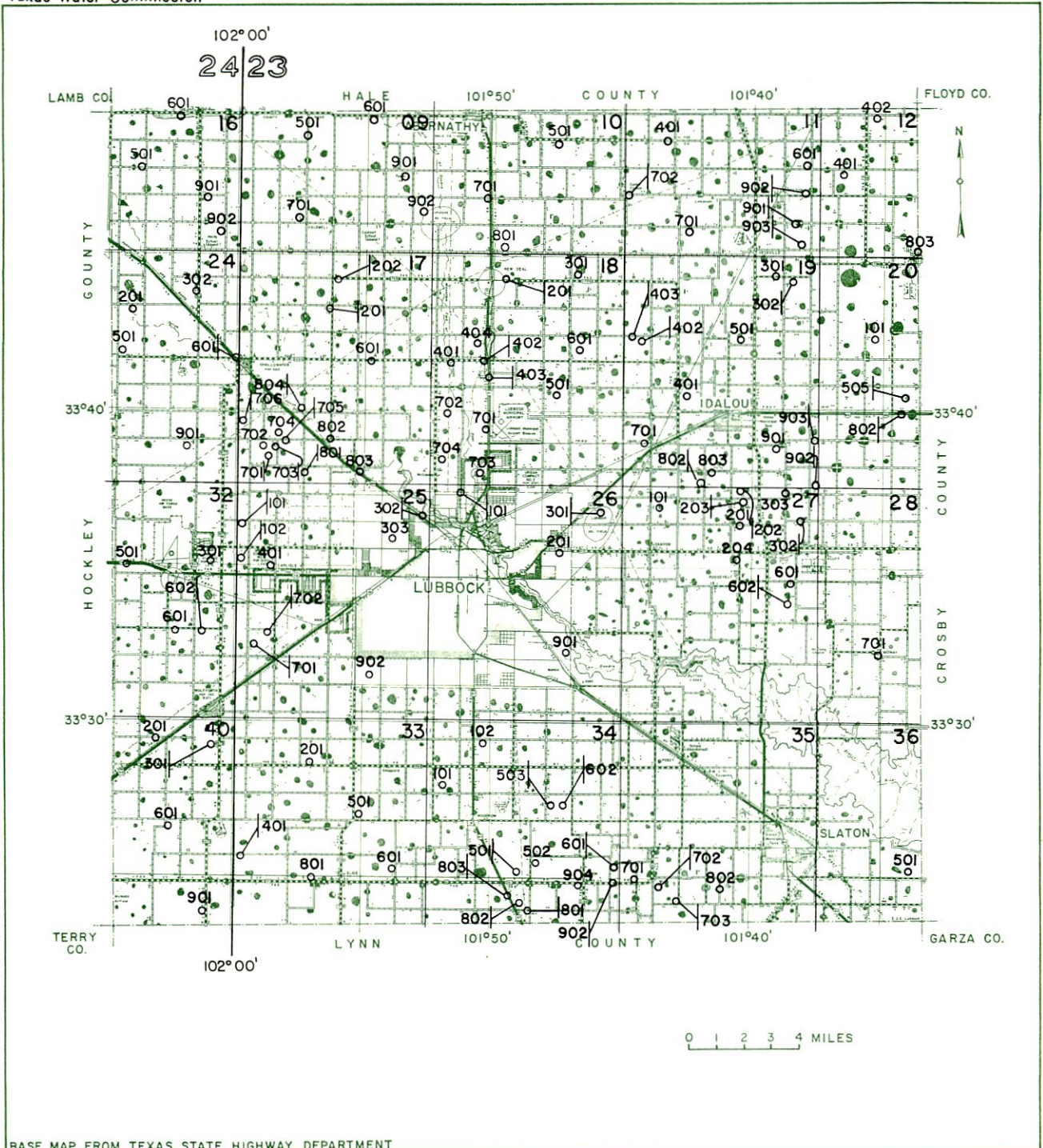


LUBBOCK COUNTY--CONTINUED  
 WATER-LEVEL MEASUREMENTS  
 IN FEET BELOW LAND-SURFACE DATUM

Statewide well number	Well number shown in Bulletin 6101	Date	Measurements	Statewide well number	Well number shown in Bulletin 6101	Date	Measurements	
2424601	106A	03/08/47	36.40	2432601	775A	03/10/47	77.01	
		03/03/48	38.67			03/01/48	79.77	
		02/25/49	40.89			03/07/49	82.27	
		02/17/50	41.46			02/16/50	82.64	
		01/30/52	42.70			01/30/51	87.30	
		01/11/53	45.31			01/31/52	88.15	
		01/10/54	50.02			01/11/53	93.47	
		01/13/56	58.42			01/10/54	101.75	
		01/07/57	63.50			01/06/55	106.7	
		01/14/58	65.03			01/10/56	116.05	
		01/15/59	66.05			01/08/57	113.20	
		02/01/60	68.94			01/17/58	113.28	
		01/13/61	71.24			01/16/59	114.10	
		01/17/62	71.04			02/02/60	114.80	
							01/06/61	118.15
							01/24/62	120.61
		2424901	111A			03/08/47	81.32	2432602
02/28/49	85.99			03/01/48	80.49			
02/16/50	87.32			03/07/49	83.53			
01/10/54	108.34			02/16/50	84.58			
01/13/56	119.42			01/30/51	89.43			
01/07/57	123.08			01/31/52	93.70			
01/21/58	125.12			01/16/59	124.64			
01/15/59	123.50			01/24/62	121.21			
02/02/60	126.65							
01/10/61	130.50							
01/17/62	130.28							
2432301	766A	03/08/47	86.69	2440201	355	05/14/37	83.98	
		03/01/48	88.96			01/25/38	83.64	
		02/28/49	88.03			01/06/39	84.02	
		02/16/50	88.45			01/16/40	84.64	
		01/25/51	91.30			01/22/41	84.80	
		01/11/53	101.61			03/25/42	83.34	
		01/10/54	108.28			02/18/43	82.95	
		01/06/55	114.3			02/10/44	82.58	
		01/10/56	121.35			02/27/45	82.03	
		01/07/57	122.53			02/28/46	82.51	
		01/17/58	123.52			01/21/47	84.15	
		01/15/59	123.30			01/15/48	85.00	
		02/02/60	126.10			03/08/49	85.68	
		01/10/61	128.44			02/16/50	86.16	
		01/24/62	128.52			01/30/51	88.00	
						01/29/52	93.03	
						01/10/53	100.10	
2432501	392	07/21/37	92.54			01/09/54	98.95	
		01/25/38	92.51			01/05/55	103.0	
		02/06/39	92.27			01/10/56	107.52	
		03/25/42	91.74			01/09/57	111.74	
		02/18/43	91.20			01/17/58	112.30	
		02/10/44	91.53			01/16/59	110.80	
		02/20/45	91.05			02/02/60	112.85	
		02/28/46	89.72			01/05/61	115.47	
		01/20/47	90.25			01/24/62	114.01	
		03/01/48	90.59	2440301		03/24/47	98.23	
		02/28/49	93.49		03/01/48	99.84		
		02/16/50	94.40		03/04/49	102.34		
		01/26/51	89.80		02/16/50	104.74		
		01/31/52	99.95		01/31/52	110.38		
		01/11/53	103.60		01/10/53	116.49		
		01/10/54	108.7		01/09/54	125.12		
		01/05/55	106.7		01/05/55	128.2		
01/10/56	109.00	01/10/56	133.53					
01/08/57	109.88	01/09/57	135.24					
01/17/58	110.08	01/17/58	135.12					
01/16/59	109.95	02/02/60	135.71					
02/02/60	112.55	01/06/61	136.40					
01/10/61	114.19	01/24/62	140.07					
01/24/62	114.20							

LUBBOCK COUNTY--CONTINUED  
 WATER-LEVEL MEASUREMENTS  
 IN FEET BELOW LAND-SURFACE DATUM

Statewide well number	Well number shown in Bulletin 6101	Date	Measurements	Statewide well number	Well number shown in Bulletin 6101	Date	Measurements
2440601	787	02/--/40	81.70	2440901	1001	01/27/58	68.25
		03/10/47	80.33			01/16/59	66.79
		03/01/48	83.34			02/02/60	67.04
		03/04/49	85.26			01/06/61	66.59
		02/16/50	86.52			01/24/62	66.03
		01/29/52	91.86				
		01/10/53	96.10				
		01/09/54	102.7				
		01/05/55	104.9				
		01/10/56	107.22				
		01/09/57	108.82				
		01/17/58	109.41				
		01/16/59	108.53				
		02/02/60	110.60				
		01/06/61	110.76				
01/24/62	116.62						



BASE MAP FROM TEXAS STATE HIGHWAY DEPARTMENT

LOCATION OF OBSERVATION WELLS IN LUBBOCK COUNTY

LYNN COUNTY  
WATER-LEVEL MEASUREMENTS  
IN FEET BELOW LAND-SURFACE DATUM

Statewide well number	Well number shown in Bulletin 6101	Date	Measurements	Statewide well number	Well number shown in Bulletin 6101	Date	Measurements						
2334901	B109	01/16/57	117.66	2342202	B52	03/28/49	102.23						
		01/23/58	119.77			02/18/50	102.40						
		01/07/59	118.07			02/07/51	103.16						
		01/13/60	122.23			01/12/54	111.98						
		01/17/61	122.06			01/17/57	117.34						
2334903	818A	01/25/62	119.61			01/24/58	118.65						
		03/10/47	92.05			01/08/59	119.50						
		03/02/48	94.22			01/13/60	119.94						
		03/09/49	97.64			01/17/61	120.55						
		02/15/50	98.04			01/25/62	120.43						
		2335801	C14	01/24/51	100.14	2342301	B56	03/28/49	86.11				
				01/29/52	105.09			02/07/51	81.60				
				01/07/54	120.15			02/02/52	83.26				
				01/20/56	133.46			01/23/58	102.52				
				01/09/57	137.25			01/09/59	104.12				
				2335901	C108	01/16/58	134.25			01/13/60	104.30		
						01/19/59	132.54			01/17/61	103.09		
						02/03/60	134.60			01/26/62	102.68		
						01/06/61	135.02			2342401	B75	01/17/57	104.15
						01/24/62	133.73					01/23/58	106.55
06/20/49	58.3					01/07/59	106.94						
01/16/57	79.44					01/04/60	109.24						
01/23/58	80.30					01/17/61	109.72						
2341201	A67					01/07/59	81.82			01/24/62	108.63		
						01/13/60	81.40			2342501	B83	08/03/49	74.6
		01/17/61	82.03			01/16/57	90.15						
		01/25/62	81.34			01/23/58	90.10						
		01/16/57	84.26			01/07/59	92.80						
		01/22/58	85.47			01/17/61	90.20						
		2341401	A69			01/07/59	86.09			01/24/62	90.79		
				01/13/60	86.57	2342601	B200			01/24/58	46.55		
				01/17/61	86.66					01/07/59	46.50		
				01/25/62	86.64					01/13/60	46.88		
				01/17/57	90.72					01/17/61	42.31		
				01/23/58	93.17			01/24/62	44.11				
				2341501	A70	01/07/59	92.56	2342602	B90	01/16/57	77.62		
						01/04/60	96.06			01/23/58	78.04		
						01/17/61	92.37			01/07/59	77.40		
01/24/62	93.83					01/13/60	79.05						
01/17/57	82.41					01/17/61	78.64						
2341901	B201					01/23/58	85.86			01/24/62	79.18		
						01/07/59	83.36			2342701	B202	01/27/58	92.29
						01/04/60	86.47					01/07/59	93.05
						01/17/61	86.97					01/17/61	91.53
		01/24/62	83.68			2342801	B100					07/07/51	51.52
		01/17/57	81.30					02/02/52	49.75				
		01/23/58	70.45					01/17/57	66.77				
		01/07/59	71.80					01/24/58	72.55				
		01/04/60	70.68					01/07/59	77.04				
		2342201				01/17/61	68.93			01/04/60	67.50		
				01/24/62	68.57	01/17/61	68.07						
				01/27/58	121.13	01/24/62	64.79						
				01/07/59	120.17	2343301	C34N			01/17/57	39.07		
				01/04/60	121.86					01/23/58	35.51		
		01/17/61	122.85	01/07/59	33.17								
01/24/62	122.97	01/13/60	34.38										
01/08/59	125.41	01/17/61	22.54										
		01/13/60	125.96			01/25/62	25.89						
		01/18/61	127.46										
		01/26/62	127.70										

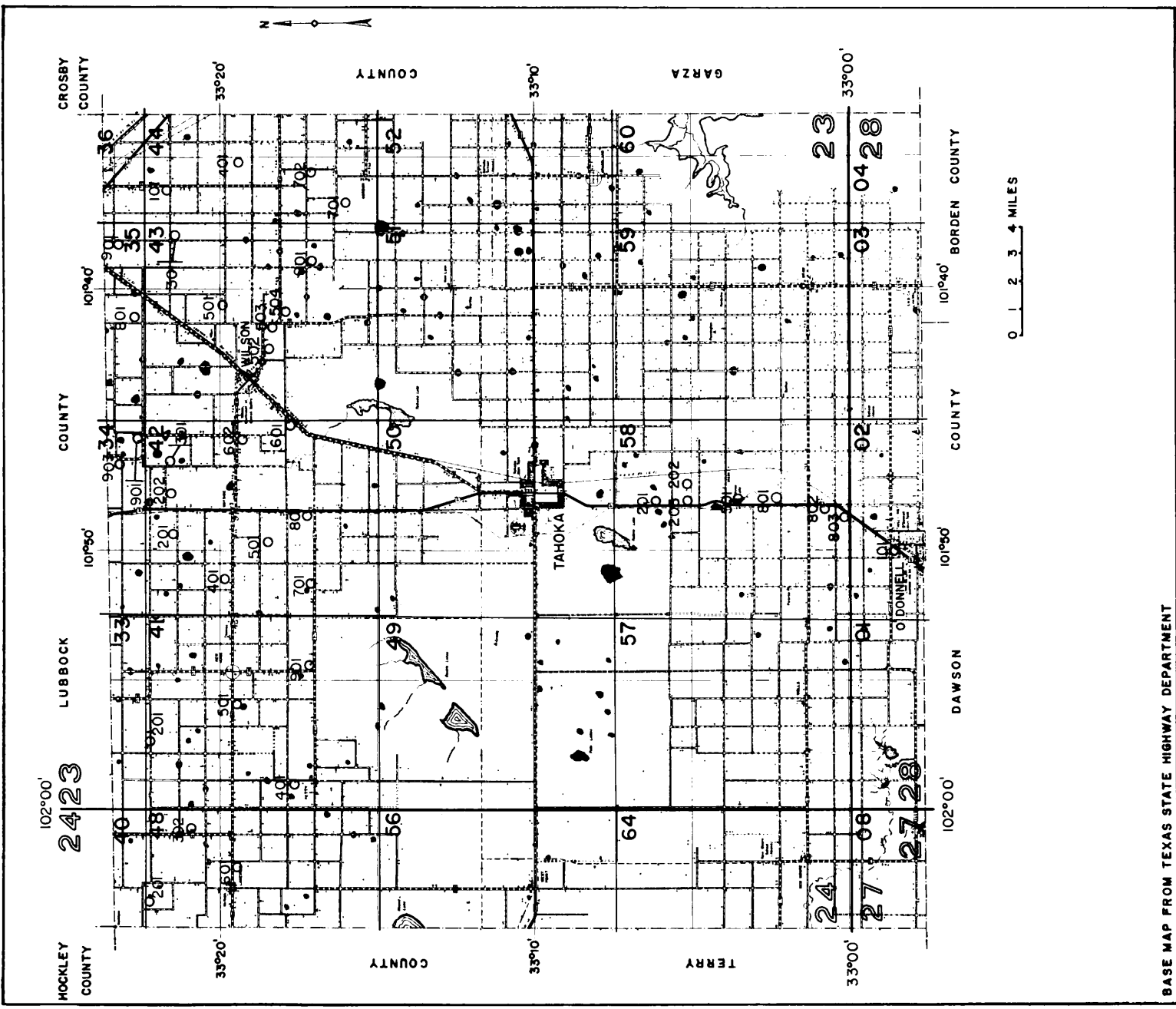
LYNN COUNTY--CONTINUED  
WATER-LEVEL MEASUREMENTS  
IN FEET BELOW LAND-SURFACE DATUM

Statewide well number	Well number shown in Bulletin 6101	Date	Measurements	Statewide well number	Well number shown in Bulletin 6101	Date	Measurements				
2343501		01/24/58	69.35	2358202		07/12/37	5.39				
		01/07/59	69.19			01/23/39	5.91				
		01/17/61	70.38			03/01/40	14.90				
		01/25/62	69.95			03/30/49	21.95				
2343502	C109	01/16/57	74.53			02/19/50	20.90				
		01/23/58	75.00			02/07/51	2.08				
		01/07/59	74.38			02/02/52	2.89				
		01/13/60	75.48			01/16/53	23.17				
		01/17/61	75.02			01/24/58	2.15				
		01/24/62	74.20			01/08/59	14.90				
						01/26/62	7.17				
2343503		03/28/49	70.32	2358203		07/12/37	3.36				
		02/18/50	71.26			01/23/38	5.90				
		01/25/62	81.94			08/10/39	14.40				
2343504	C81	03/28/49	66.18			03/01/40	16.88				
		02/18/50	66.42			03/30/49	22.42				
		02/07/51	66.75			02/19/50	21.43				
		01/16/53	70.25			02/07/51	2.92				
		01/17/57	77.22			02/02/52	3.90				
		01/23/58	78.67			01/16/53	20.74				
		01/07/59	80.24			01/17/57	11.05				
		01/13/60	79.42			01/08/59	12.00				
		01/17/61	79.98			01/18/60	14.75				
		01/24/62	75.68			01/26/62	4.21				
		2343901	C203			01/24/58	65.84	2358501		01/20/38	15.05
						01/07/59	64.02			03/30/49	12.11
						01/13/60	65.50			02/19/50	15.93
01/17/61	65.25			02/07/51	15.66						
01/24/62	64.74			02/02/52	18.00						
2344101	C26A	01/24/58	63.16			01/16/53	16.90				
		01/07/59	63.15			01/17/57	13.32				
		01/13/60	64.40			01/24/58	8.72				
		01/17/61	61.09			01/08/59	13.94				
		01/25/62	58.14			01/18/61	1.10				
2344401	C201	01/24/58	59.65	2358801		07/12/37	84.90				
		01/07/59	58.77			01/20/38	84.82				
		01/13/60	61.53			01/23/39	84.74				
		01/17/61	62.63			01/24/58	81.58				
		01/25/62	56.19			01/26/62	63.19				
2344701		01/07/59	3.35	2358802	703	07/12/37	64.38				
		01/13/60	13.88			01/20/38	64.20				
		01/17/61	35.38			01/23/39	64.08				
		01/25/62	50.74			03/01/40	64.00				
						03/30/49	62.10				
2344702	C202	01/24/58	38.23			02/19/50	63.59				
		01/07/59	37.73			02/07/51	62.55				
		01/13/60	39.30			02/02/52	61.14				
		01/17/61	40.33			01/17/57	61.33				
		01/24/62	37.58			01/24/58	61.00				
2358201	711	07/12/37	13.91			01/08/59	61.17				
		01/20/38	10.40			01/18/60	61.39				
		03/30/49	18.83			01/18/61	61.22				
		02/19/50	17.40			01/26/62	60.65				
		02/07/51	17.22								
		02/02/52	16.85								
		01/16/53	18.02								
		01/17/57	17.53								
		01/24/58	13.40								
		01/08/59	16.24								
		01/18/60	17.10								
01/18/61	9.03										
		01/26/62	11.49								

LYNN COUNTY--CONTINUED  
 WATER-LEVEL MEASUREMENTS  
 IN FEET BELOW LAND-SURFACE DATUM

Statewide well number	Well number shown in Bulletin 6101	Date	Measurements	Statewide well number	Well number shown in Bulletin 6101	Date	Measurements				
2358803	701	07/15/37	66.35	2448302	A68	01/17/57	108.16				
		01/20/38	66.17			01/23/58	107.78				
		01/23/39	66.10			01/07/59	108.67				
		08/06/42	64.83			01/04/60	105.20				
		02/24/44	64.30			01/17/61	102.57				
						01/24/62	99.06				
						03/30/49	63.35	2448601	A71	01/17/57	83.25
		02/19/50	63.42			01/23/58	84.93				
		02/07/51	63.56			01/07/59	86.64				
		02/02/52	62.72			01/04/60	87.65				
		01/17/57	63.86			01/17/61	86.96				
		01/24/58	65.74			01/24/62	83.72				
		01/08/59	66.80								
		01/18/60	65.59								
01/18/61	66.85	2802101	806	07/15/37	39.16						
01/26/62	65.47			01/20/38	38.75						
				04/29/38	38.68						
				01/23/39	38.52						
				03/01/40	32.24						
				08/06/42	33.00						
				02/16/43	33.30						
				02/24/44	35.81						
				01/24/58	36.88						
				01/08/59	37.80						
				01/18/61	33.42						
				01/26/62	32.49						
2448201	A100	01/27/58	91.58								
		01/07/59	93.27								
		01/04/60	92.07								
		01/17/61	92.11								
		01/24/62	91.70								





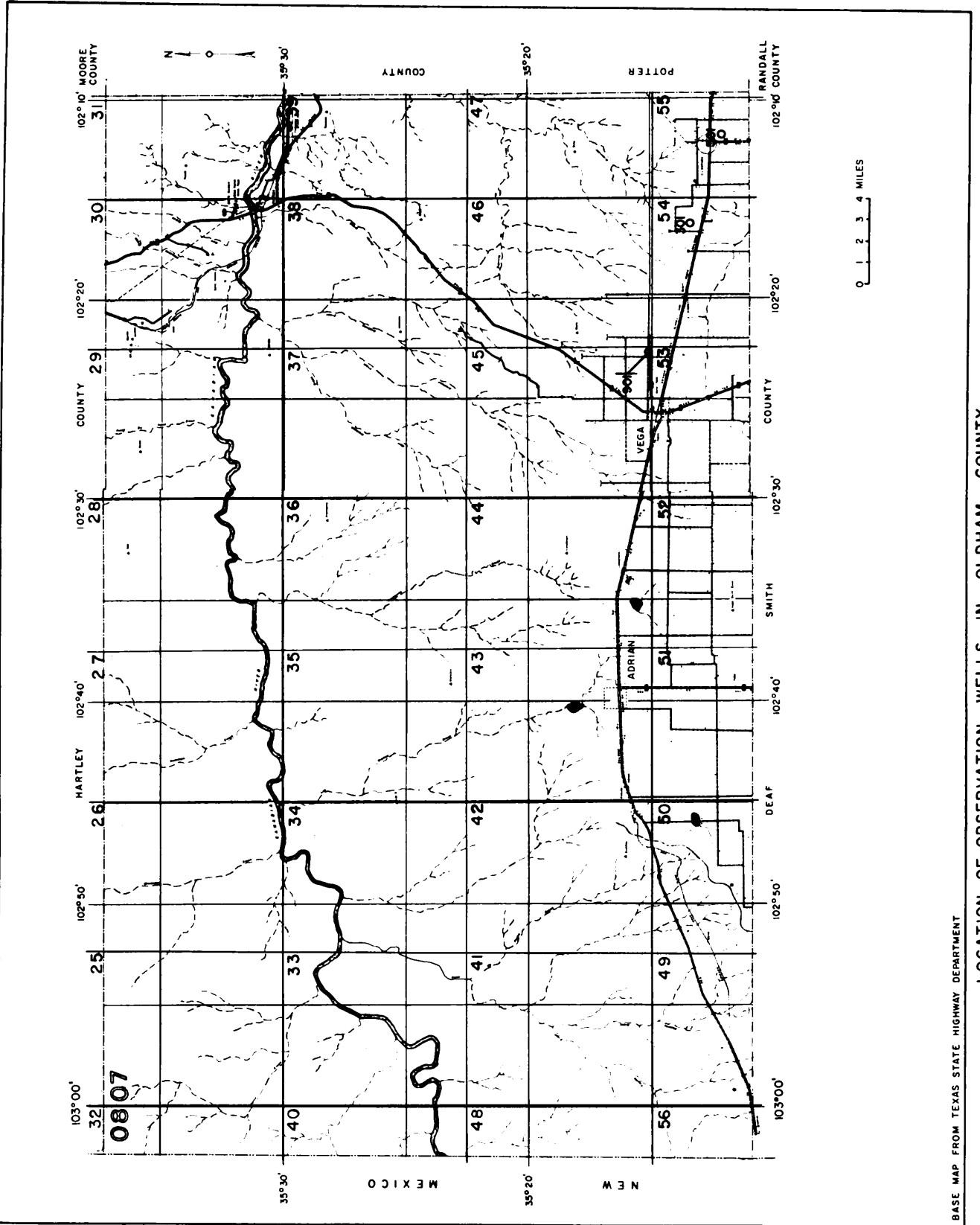
BASE MAP FROM TEXAS STATE HIGHWAY DEPARTMENT

### LOCATION OF OBSERVATION WELLS IN LYNN COUNTY

OLDHAM COUNTY  
 WATER-LEVEL MEASUREMENTS  
 IN FEET BELOW LAND-SURFACE DATUM

Statewide well number	Well number shown in Bulletin 6101	Date	Measurements	Statewide well number	Well number shown in Bulletin 6101	Date	Measurements
0745901	464A	09/25/58	214.92	0755501	437A	09/25/58	200.79
		01/02/59	213.40			01/02/59	198.83
		01/06/60	227.30			01/06/60	197.85
		01/03/61	225.80			01/03/61	201.38
		01/17/62	214.84			01/17/62	200.71
0754301	446A	09/25/58	195.95				
		01/02/59	196.10				
		01/06/60	196.42				
		01/03/61	201.59				
		01/17/62	196.80				

Texas Water Commission



BASE MAP FROM TEXAS STATE HIGHWAY DEPARTMENT

LOCATION OF OBSERVATION WELLS IN OLDHAM COUNTY

PARMER COUNTY  
WATER-LEVEL MEASUREMENTS  
IN FEET BELOW LAND-SURFACE DATUM

Statewide well number	Well number shown in Bulletin 6101	Date	Measurements	Statewide well number	Well number shown in Bulletin 6101	Date	Measurements
0924601	411	01/29/60	279.71	1018701	382	01/14/56	188.56
		01/04/61	285.18			01/18/57	193.76
		01/23/62	286.05			01/14/58	197.84
0932301	392	01/16/56	279.68	1018901	384	01/15/59	198.70
		01/17/57	286.90			01/29/60	203.46
		01/14/58	292.83			01/04/61	206.58
		01/29/60	304.90			01/23/62	203.35
		01/23/62	306.14			01/16/56	198.14
0940601	409	01/17/57	228.50	1019101	378	01/17/57	186.30
		01/15/58	229.11			01/14/58	204.39
		01/15/59	231.87			01/15/59	196.82
		01/04/61	236.90			01/29/60	203.60
		01/24/62	239.59			01/04/61	201.46
0940901	402	01/14/56	209.26	1019601	366	01/23/62	207.68
		01/17/57	213.18			01/17/56	173.21
		01/15/58	215.63			01/14/58	187.83
		01/29/60	221.10			01/15/59	184.73
		01/05/61	222.96			01/28/60	188.90
0940902	403	01/24/62	226.64	1020501	15A	01/07/60	190.97
		01/14/56	184.28			01/23/62	201.09
		01/17/57	188.35			01/12/56	156.88
		01/15/58	189.78			01/18/57	164.90
		01/07/60	195.73			01/14/58	171.32
0940903	405	01/05/61	197.87	1020502	11A	01/14/59	175.69
		01/24/62	198.53			01/28/60	180.00
		01/13/56	194.76			01/04/61	185.50
		01/16/57	198.03			01/22/62	179.95
		01/15/58	199.31			01/06/55	129.40
0948301	406	01/14/59	202.42	1020801	20	01/12/56	131.85
		01/07/60	202.90			01/18/57	134.10
		01/05/61	204.36			01/14/58	136.31
		01/25/62	206.38			01/14/59	137.15
		01/13/56	170.7			01/28/60	142.05
1017401	385	01/16/56	229.09	1025301	408	01/04/61	145.77
		01/17/57	231.88			01/22/62	151.34
		01/14/58	232.99			03/27/47	107.51
		01/15/59	232.88			03/15/48	108.39
		01/29/60	238.34			03/17/49	110.25
1017501	383	01/04/61	242.70	1018701	382	02/20/50	113.56
		01/23/62	241.84			01/21/51	112.48
		01/16/56	205.14			02/05/52	113.84
		01/14/58	219.38			01/15/53	115.91
		01/15/59	218.90			01/05/54	118.61
1018201	386	01/29/60	225.77	1018901	384	01/06/55	122.35
		01/04/61	226.50			01/12/56	127.98
		01/23/62	230.00			01/18/57	138.20
		01/16/56	286.30			01/14/58	133.41
		01/17/57	291.40			01/14/59	135.98
		01/14/58	283.59			01/28/60	141.32
		01/15/59	288.95			01/04/61	148.10
		01/29/60	296.77			01/22/62	144.6
		01/04/61	303.30			01/18/57	265.90
						01/15/59	265.87
				01/29/60	270.35		
				01/04/61	272.45		
				01/22/62	274.05		

FARMER COUNTY--CONTINUED  
WATER-LEVEL MEASUREMENTS  
IN FEET BELOW LAND-SURFACE DATUM

Statewide well number	Well number shown in Bulletin 6101	Date	Measurements	Statewide well number	Well number shown in Bulletin 6101	Date	Measurements
1025701	371	01/17/56	188.90	1027901	111A	01/12/48	165.48
		01/17/57	197.08			03/17/49	165.72
		01/15/58	198.33			02/14/50	165.46
		01/14/59	202.28			01/21/51	167.58
		01/07/60	206.90			02/01/52	168.01
		01/04/61	210.60			01/15/53	170.45
		01/23/62	212.68			01/05/54	173.00
1026101	370	01/14/56	266.84	1033101	372	01/06/55	178.10
		01/18/57	274.12			01/13/56	185.45
		01/14/58	278.00			01/18/57	193.60
		01/15/59	281.80			01/15/58	195.03
		01/29/60	284.50			01/14/59	198.58
		01/04/61	288.46			01/29/60	207.05
		01/23/62	289.22			01/04/61	206.02
1026301	387	01/14/56	243.53	1033301	10A	01/24/62	208.00
		01/17/57	258.00			01/17/56	225.13
		01/15/58	251.16			01/17/57	228.35
		01/29/60	261.90			01/15/58	234.41
		01/04/61	266.36			01/15/59	235.58
		01/23/62	272.40			01/07/60	236.74
1026701	12	06/22/37	166.25	1033401	400	01/24/62	238.25
		01/12/38	168.95			01/17/57	227.66
		03/17/48	161.85			01/15/58	230.22
		03/17/49	161.86			01/14/59	234.40
		02/14/50	161.93			01/07/60	236.67
		01/21/51	162.78			01/05/61	239.53
		02/01/52	163.02			01/23/62	241.45
		01/15/53	163.68				
		01/05/54	164.97				
		01/06/55	167.30				
		01/12/56	173.31				
		01/17/57	175.00				
		01/15/58	174.28				
		01/15/59	176.20				
01/29/60	180.60						
01/04/61	181.08						
01/23/62	181.40						
1027101	388	01/14/56	201.68	1033601	400	01/14/56	214.76
		01/18/57	208.10			01/16/57	222.08
		01/15/58	212.12			01/15/58	224.31
		01/15/59	212.90			01/15/59	228.55
		01/28/60	220.60			01/28/60	236.25
		01/04/61	224.34			01/05/61	235.35
						01/23/62	237.35
1027301	367	01/14/56	225.18	1033801	401	01/14/56	175.09
		01/18/57	230.84			01/17/57	179.90
		01/14/58	235.74			01/15/58	183.84
		01/14/59	239.25			01/14/59	186.44
		01/29/60	245.83			01/07/60	190.99
		01/04/61	248.52			01/05/61	197.60
		01/23/62	252.15			01/24/62	203.85
1027401	389	01/14/56	217.13	1033901	373	01/13/56	146.30
		01/18/57	221.23			01/16/57	149.36
		01/14/58	228.18			01/15/58	154.51
		01/14/59	233.00			01/14/59	157.20
		01/28/60	237.40			01/07/60	160.83
		01/04/61	241.09			01/05/61	164.19
		01/24/62	245.37			01/23/62	165.98
				1033902		01/14/56	150.91
						01/16/57	153.06
						01/15/58	156.38
						01/07/60	162.66
						01/05/61	165.76
						01/24/62	168.47

FARMER COUNTY--CONTINUED  
WATER-LEVEL MEASUREMENTS  
IN FEET BELOW LAND-SURFACE DATUM

Statewide well number	Well number shown in Bulletin 6101	Date	Measurements	Statewide well number	Well number shown in Bulletin 6101	Date	Measurements
1034301	390	01/14/56	162.01	1035902	398	01/17/56	179.84
		01/13/58	168.00			01/15/57	179.66
		01/14/59	172.70			01/16/58	183.91
		01/28/60	179.30			01/14/59	186.84
		01/04/61	183.39			01/07/60	190.31
		01/24/62	186.80			01/04/61	193.80
						01/24/62	196.41
1034401	391	01/14/56	212.27	1036101	369	01/17/56	153.7
		01/16/57	217.45			01/18/57	163.96
		01/13/58	221.67			01/13/58	160.08
		01/15/59	226.12			01/14/59	159.88
		01/28/60	229.21			01/29/60	167.92
		01/05/61	232.72			01/04/61	165.68
		01/24/62	234.85			01/24/62	165.80
1034801	376	01/13/56	157.70	1036801	399	01/17/56	139.12
		01/16/57	161.85			01/18/57	143.32
		01/13/58	164.25			01/13/58	147.03
		01/14/59	166.85			01/14/59	149.06
		01/07/60	170.27			01/28/60	152.30
		01/05/61	173.30			01/04/61	155.00
		01/24/62	175.46			01/24/62	156.82
1034802	407	01/16/57	183.66	1041201	4A	01/15/58	127.30
		01/13/58	187.18			01/05/61	136.81
		01/14/59	189.75			01/25/62	137.28
		01/28/60	195.15				
		01/05/61	197.53				
		01/24/62	201.04				
1035401	380	01/13/56	184.60	1041202	323	01/15/58	114.37
		01/16/57	190.40			01/14/59	117.35
		01/16/58	194.24			01/07/60	119.30
		01/14/59	196.75			01/05/61	122.00
		01/28/60	200.54			01/25/62	123.35
		01/05/61	203.16				
		01/24/62	204.15				
1035501	393	01/17/56	173.64	1042101	368	01/13/56	123.17
		01/18/57	182.15			01/16/57	127.01
		01/16/58	183.49			01/15/58	132.84
		01/28/60	189.84			01/14/59	133.62
		01/04/61	193.72			01/07/60	135.35
		01/24/62	194.50			01/05/61	137.63
						01/25/62	138.20
1035601	394	04/20/53	154.0	1042201	377	01/13/56	150.63
		01/17/56	157.52			01/16/57	154.25
		01/18/57	163.10			01/13/58	157.11
		01/16/58	164.94			01/28/60	161.43
		01/14/59	169.40			01/05/61	164.18
		01/28/60	168.47				
		01/24/62	169.60			01/24/62	163.80
1035701	381	01/13/56	163.10	1042501	374	01/13/56	110.70
		01/16/57	169.75			01/16/57	114.92
		01/16/58	173.28			01/13/58	117.60
		01/14/59	175.50			01/14/59	119.40
		01/28/60	179.99			01/07/60	122.14
		01/05/61	182.24			01/05/61	123.55
		01/24/62	182.78			01/25/62	124.23
1035901	397	01/15/57	190.01	1042601	375	01/13/56	94.8
		01/16/58	183.98			01/16/57	103.46
		01/07/60	192.10			01/13/58	103.99
		01/04/61	194.70			01/14/59	105.35
						01/07/60	107.98
						01/05/61	110.56



PARMER COUNTY--CONTINUED  
 WATER-LEVEL MEASUREMENTS  
 IN FEET BELOW LAND-SURFACE DATUM

Statewide well number	Well number shown in Bulletin 6101	Date	Measurements	Statewide well number	Well number shown in Bulletin 6101	Date	Measurements
1043201	395	09/23/37	139.00	1044201	410	01/18/57	149.16
		01/17/56	144.07			01/13/58	150.52
		01/15/57	152.51			01/14/59	156.95
		01/16/58	153.39			01/28/60	158.03
		01/28/60	161.78			01/04/61	159.40
		01/04/61	168.15			01/25/62	159.70
		01/24/62	163.85				

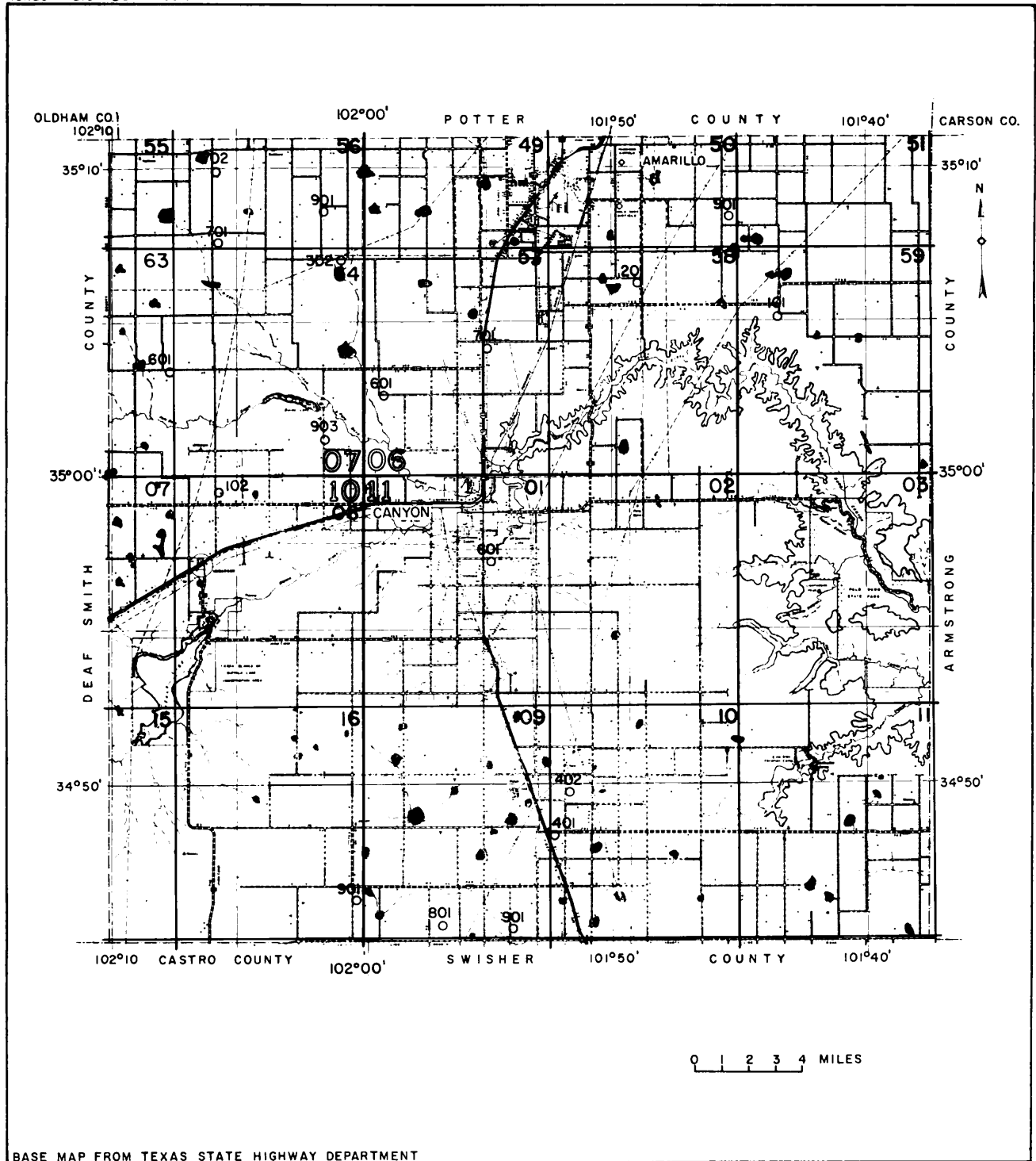


RANDALL COUNTY  
WATER-LEVEL MEASUREMENTS  
IN FEET BELOW LAND-SURFACE DATUM

Statewide well number	Well number shown in Bulletin 6101	Date	Measurements	Statewide well number	Well number shown in Bulletin 6101	Date	Measurements
0650901		03/22/61 01/17/62	200.54 199.39	0756901	212	03/30/49 01/15/51 01/17/52	148.35 149.13 149.84
0657601	127A	03/07/49 01/15/51 01/09/52 01/16/53 01/07/54 01/06/55 01/06/56 01/11/57 01/12/58 01/02/59 01/05/60 01/03/61 01/17/62	130.95 135.61 133.45 133.90 135.53 138.93 143.74 145.90 144.30 145.05 145.75 148.87 149.04			01/16/53 01/07/54 01/05/55 01/05/56 01/11/57 01/12/58 01/02/59 01/03/61 01/17/62	151.35 154.12 156.44 158.15 163.25 166.55 164.85 168.34 174.19
0657701	121A	03/26/47 03/09/49 02/16/50 02/15/51 01/17/52 01/16/53 01/07/54 01/05/55 01/05/56 01/09/57 01/12/58 01/02/59 01/05/60 01/03/61 01/17/62	124.68 127.63 132.40 129.13 129.87 132.20 134.38 142.71 147.60 149.00 142.31 147.75 150.80 153.04 152.36	0763601	157A	03/09/49 01/18/51 01/17/52 01/16/53 01/07/54 01/05/55 01/05/56 01/11/57 01/12/58 01/02/59 01/04/60 01/03/61 01/17/62	112.45 112.99 113.30 112.85 113.86 115.26 116.50 118.30 118.99 119.30 120.97 127.36 123.30
0658201		03/22/61 01/17/62	241.92 197.29	0764302 Recorder	A2A	11/04/48 01/15/49 01/15/50 01/15/51 01/15/52 01/18/53 01/16/54 03/24/55 01/15/56 01/15/57 01/15/58 01/15/59 01/15/60 01/15/61 01/15/62	106.75 106.82 114.12 121.95 126.26 131.73 136.03 135.0 136.42 139.22 138.74 138.60 139.18 139.50 139.64
0659101		02/11/55 01/17/62	187.93 197.58				
0756701	215	03/30/49 02/11/50 01/18/51 01/17/52 01/16/53 01/07/54 01/05/55 01/05/56 01/11/57 01/12/58 01/02/59 01/04/60 01/03/61 01/17/62	129.54 130.05 131.52 133.37 135.15 138.76 143.27 148.60 155.29 159.08 160.27 164.50 164.38 165.89	0764903	137B	01/05/56 01/11/57 01/12/58 01/02/59 01/03/60 01/17/62	123.83 123.65 125.84 127.40 131.10 132.64
0756702	214	03/30/49 02/11/50 01/18/51 01/17/52 01/16/53 01/07/54 01/05/55 01/05/56 01/11/57 01/12/58 01/02/59 01/04/60 01/03/61 01/17/62	160.05 160.63 158.76 162.72 166.45 168.99 172.38 177.50 181.37 184.05 183.23 189.25 196.47 187.97	1008102	167A	01/05/56 01/12/58 01/02/59 01/04/60 01/03/61 01/17/62	136.44 128.37 123.20 130.40 134.54 131.10
				1016901	217	03/26/58 01/02/59 01/04/60 01/03/61	172.52 178.77 174.10 173.76
				1101601	103A	01/06/56 01/11/57 01/12/58 01/02/59 01/04/60 01/03/61 01/17/62	6.53 8.12 6.53 5.50 4.20 3.79 3.94

RANDALL COUNTY--CONTINUED  
WATER-LEVEL MEASUREMENTS  
IN FEET BELOW LAND-SURFACE DATUM

Statewide well number	Well number shown in Bulletin 6101	Date	Measurements	Statewide well number	Well number shown in Bulletin 6101	Date	Measurements
1109801	185A	03/26/58	172.67	1110402	211	03/08/49	152.28
		01/02/59	174.50			02/16/50	142.12
		01/04/60	180.30			01/15/51	144.10
		01/03/61	173.93			01/09/52	148.21
		01/17/62	173.41			01/15/53	151.80
1109901	216	03/26/58	162.78			01/07/54	158.39
		01/02/59	156.68			01/05/55	160.13
		01/04/60	163.60			01/11/57	170.20
		01/03/61	162.90			01/12/58	172.04
		01/17/62	166.44			01/02/59	171.02
1110401	191B	09/--/48	143.00			01/04/60	171.80
		03/08/49	147.53			01/03/61	172.89
		01/15/51	154.57			01/17/62	169.48
		01/09/52	163.45				
		01/15/53	169.55				
		01/07/54	178.05				
		01/05/55	183.57				
		01/05/56	184.47				
		01/11/57	199.20				
		01/12/58	186.88				
		01/02/59	187.08				
		01/04/60	187.65				
		01/03/61	187.78				
		01/17/62	187.11				



LOCATION OF OBSERVATION WELLS IN RANDALL COUNTY

ROBERTS COUNTY  
WATER-LEVEL MEASUREMENTS  
IN FEET BELOW LAND-SURFACE DATUM

Statewide well number	Well number shown in Bulletin 6101	Date	Measurements	Statewide well number	Well number shown in Bulletin 6101	Date	Measurements
0518601	4	02/14/58	366.71	0519602	2A	02/21/51	40.80
		03/06/59	365.90			02/08/52	39.63
		02/22/60	364.74			01/11/53	43.16
		01/17/61	365.64			01/12/54	43.97
		02/23/62	366.16			01/11/55	44.77
0518801		02/14/58	362.60			01/14/56	43.84
		03/06/59	360.84			01/19/57	45.30
		01/17/61	360.19			02/14/58	45.89
0519201	5A					03/06/59	43.64
		03/06/59	377.24			02/22/60	43.07
		02/22/60	376.69			01/07/61	41.49
		01/17/61	376.72			01/25/62	41.52
0519601	1A	02/23/62	376.35	0520201	3A	01/11/53	42.14
		02/21/51	110.36			01/12/54	42.10
		02/08/52	109.10			01/11/55	42.40
		01/11/53	110.40			01/14/56	42.81
		01/12/54	111.00			01/19/57	42.50
		01/11/55	111.62			02/14/58	42.06
		02/22/60	110.67			03/06/59	41.43
		01/17/61	110.41			02/22/60	41.30
						01/17/61	41.12
		01/25/62	108.75			02/23/62	41.26





SWISHER COUNTY  
WATER-LEVEL MEASUREMENTS  
IN FEET BELOW LAND-SURFACE DATUM

Statewide well number	Well number shown in Bulletin 6101	Date	Measurements	Statewide well number	Well number shown in Bulletin 6101	Date	Measurements		
1117401	1A	03/26/58	110.10	1118701	507	11/22/45	80.7		
		01/13/59	111.20			03/21/47	82.30		
		01/27/60	108.00			03/03/48	83.45		
		01/16/61	110.46			02/23/49	83.80		
		01/18/62	108.67			02/13/50	82.97		
1117501	1	10/28/37	89.50			01/18/51	84.43		
		05/31/43	88.73			01/22/52	85.85		
		03/17/47	89.88			01/15/53	88.60		
		03/03/48	89.39			01/05/54	93.15		
		02/23/49	89.70			01/06/55	98.80		
		02/13/50	89.38			01/07/56	105.07		
		01/18/51	90.26			01/04/57	111.65		
		01/22/52	93.20			01/15/58	110.45		
		01/15/53	95.50			01/13/59	112.30		
		01/05/54	100.35			01/27/60	117.45		
		01/06/55	102.37			01/16/61	119.76		
		01/07/56	105.25			01/18/62	128.38		
		01/04/57	106.32	1118901	95	03/04/49	74.14		
		01/15/58	106.60			02/13/50	71.32		
		01/13/59	105.90			01/19/51	73.86		
		01/27/60	107.60			01/22/52	75.10		
		01/16/61	107.79			01/05/54	83.82		
01/18/62	111.30			01/06/55	88.02				
				01/10/57	97.26				
1117701	63A	03/26/58	163.70			01/15/58	99.50		
		01/13/59	160.63			01/13/59	102.18		
		01/27/60	162.97			01/27/60	111.40		
		01/16/61	163.05			01/16/61	106.10		
		01/18/62	161.61			01/18/62	110.49		
1118401	2	07/26/37	77.94	1119401	101	11/29/37	70.2		
		01/10/38	77.78			03/17/47	70.63		
		03/07/39	77.72			03/02/48	71.14		
		03/14/40	77.79			03/04/49	72.05		
		03/12/41	77.97			02/13/50	72.31		
		02/18/42	77.85			01/19/51	73.02		
		02/03/43	77.65			01/23/52	75.10		
		02/10/44	77.70			01/14/53	78.10		
		02/20/45	77.67			01/05/54	80.27		
		02/25/46	77.64			01/06/55	86.60		
		01/15/47	77.88			01/07/56	90.62		
		03/03/48	77.66			01/15/58	97.35		
		02/23/49	77.75			01/13/59	100.57		
		02/13/50	77.68			01/27/60	102.44		
		01/18/51	77.60			01/18/62	103.87		
		01/22/52	77.13					02/13/37	57.38
		01/15/53	76.70			1119901	115	05/28/43	56.78
01/05/54	76.67			02/25/46	59.14				
01/06/55	78.07			03/17/47	59.31				
01/07/56	77.08			03/02/48	60.75				
01/15/58	79.43			03/04/49	62.25				
01/13/59	78.34			02/13/50	62.98				
01/27/60	78.67			01/19/51	63.52				
01/16/61	80.76			01/23/52	65.28				
01/18/62	78.35			01/14/53	68.90				
				01/05/54	70.35				
				01/06/55	75.75				
				01/07/56	79.33				
				01/15/58	82.39				
				01/13/59	86.58				
				01/27/60	86.90				
				01/16/61	87.40				
				01/18/62	88.95				
				1120101	4-60	03/18/60	116.70		
						03/01/62	122.68		

SWISHER COUNTY--CONTINUED  
WATER-LEVEL MEASUREMENTS  
IN FEET BELOW LAND-SURFACE DATUM

Statewide well number	Well number shown in Bulletin 6101	Date	Measurements	Statewide well number	Well number shown in Bulletin 6101	Date	Measurements
1120801	167	11/26/37	52.45	1125701	498	03/21/47	94.84
		05/06/43	53.22			03/01/48	94.71
		02/22/45	53.16			02/23/49	95.67
		02/26/46	54.87			02/16/50	97.19
		03/17/47	54.31			01/22/52	99.25
		03/02/48	55.53			01/08/53	101.94
		03/04/49	56.50			01/04/54	105.00
		02/14/50	57.50			01/07/55	108.97
		01/19/51	58.14			01/10/56	113.99
		01/23/52	60.00			01/04/57	121.14
		01/14/53	62.65			01/17/58	122.68
		01/05/54	65.70			01/13/59	123.68
		01/06/55	68.30			01/26/60	129.10
		01/07/56	76.57			01/16/61	129.84
		01/09/57	78.84			01/24/62	131.95
		01/15/58	78.30				
		01/13/59	103.90				
		01/27/60	82.48				
		01/09/61	83.50				
		01/18/62	82.36				
1120901	108	04/20/34	70.66	1125901	404	10/22/37	103.51
		11/29/37	71.52			05/31/43	102.65
		05/06/43	75.61			02/23/49	106.78
		02/22/45	76.34			02/16/50	107.81
		02/26/46	73.48			01/18/51	108.27
		01/15/47	75.12			01/08/53	115.23
		03/02/48	75.91			01/07/55	122.50
		03/04/49	76.27			01/04/57	134.34
		02/14/50	77.26			01/17/58	136.13
		01/19/51	78.46			01/13/59	139.55
		01/23/52	80.00			01/26/60	134.70
		01/14/53	83.35			01/16/61	135.22
		01/05/54	86.88			01/24/62	138.25
		01/06/55	92.10				
		01/07/56	95.99				
		01/09/57	101.24				
		01/13/59	105.77				
		01/27/60	109.75				
		01/09/61	109.85				
		01/18/62	110.66				
1120902	165	05/06/43	79.36	1126201	36	04/20/34	54.03
		02/22/45	78.14			06/05/37	55.80
		02/26/46	79.88			11/07/40	56.93
		03/17/47	79.65			03/12/41	56.84
		03/02/48	79.95			02/26/42	54.84
		03/04/49	80.83			02/03/43	53.88
		02/14/50	80.87			02/10/44	53.70
		01/19/51	81.27			02/20/45	54.24
		01/23/52	83.23			02/25/46	55.64
		01/14/53	85.05			01/18/47	56.78
		01/05/54	91.82			01/16/48	58.20
		01/06/55	105.90			02/23/49	59.20
		01/15/58	111.75			01/18/51	58.40
		01/13/59	115.10			01/22/52	61.83
		01/27/60	120.00			01/05/54	67.54
		01/09/61	118.50			01/07/55	71.30
		01/18/62	118.02			01/09/56	74.30
						01/04/57	80.37
						01/20/58	81.82
						01/13/59	85.34
		01/27/60	89.20				
		01/16/61	90.00				
		01/24/62	93.28				

SWISHER COUNTY--CONTINUED  
WATER-LEVEL MEASUREMENTS  
IN FEET BELOW LAND-SURFACE DATUM

Statewide well number	Well number shown in Bulletin 6101	Date	Measurements	Statewide well number	Well number shown in Bulletin 6101	Date	Measurements				
1126501	37	09/13/37	62.67	1126908	806	03/14/47	61.31				
		04/20/38	63.18			02/26/48	62.48				
		03/07/39	63.86			02/24/49	63.38				
		03/14/40	63.90			02/15/50	63.90				
		03/12/41	64.97			01/23/51	65.07				
		02/26/42	64.20			01/23/52	67.58				
		02/03/43	63.42			01/06/54	74.56				
		02/10/44	62.99			01/07/55	78.38				
		02/25/46	64.11			01/09/56	83.84				
		01/15/47	64.83			01/10/57	97.40				
		02/03/48	66.26			01/17/58	92.90				
		02/23/49	67.63			01/13/59	96.02				
		02/17/50	68.83			01/26/60	94.97				
		01/23/51	70.37			01/16/61	98.40				
		01/22/52	74.15			01/24/62	98.65				
		01/15/53	78.20								
		01/05/54	82.42			1127101	119	05/29/43	50.22		
		01/07/55	87.20					03/17/47	53.10		
		01/04/57	98.57					03/02/48	55.43		
		01/13/59	105.90					02/28/49	55.65		
		01/16/61	105.85					02/13/50	56.36		
		01/24/62	108.68					01/19/51	55.70		
								01/23/52	57.55		
								01/14/53	61.70		
								01/05/54	67.11		
								01/06/55	73.00		
		1126701	80			03/15/47	68.34			01/09/56	75.50
						03/01/48	69.04			01/10/57	87.94
02/23/49	70.67					01/16/58	79.85				
02/13/50	71.28					01/13/59	80.04				
01/18/51	73.37					01/27/60	83.60				
01/22/52	76.37					01/16/61	83.22				
01/15/53	81.70					01/24/62	85.41				
01/04/54	86.53										
01/07/55	92.68			1127501	139	05/29/43	50.30				
01/10/56	98.68					02/22/45	52.73				
01/04/57	99.70					02/26/46	51.01				
01/20/58	95.49					03/17/47	51.05				
01/13/59	95.82					03/02/48	52.02				
01/26/60	101.70	02/28/49	52.60								
01/16/61	104.20	02/14/50	52.84								
01/24/62	99.75	01/19/51	52.20								
		01/23/52	53.12								
		01/14/53	53.84								
1126702	951	03/15/47	67.97			01/05/54	55.53				
		03/01/48	69.88			01/06/55	58.90				
		02/16/50	71.82			01/09/56	64.38				
		01/18/51	72.88			01/10/57	82.70				
		01/22/52	72.86			01/16/58	75.75				
		01/08/53	74.98			01/26/60	72.65				
		01/07/54	76.84			01/16/61	76.77				
		01/07/55	79.00			01/24/62	65.95				
		01/10/56	81.44								
		01/04/57	86.15	1127801		03/14/47	69.73				
		01/13/59	90.95			03/02/48	68.05				
		01/16/61	94.18			02/28/49	69.49				
		01/24/62	92.29			02/15/50	75.72				
			01/19/51		72.90						
			01/24/52		75.73						
			01/13/53		81.05						
			01/05/54		83.72						
			01/05/55		87.35						
			01/09/57		101.02						
1126907	302A	01/09/56	92.10			01/16/58	99.32				
		01/09/57	97.20			01/16/61	110.32				
		01/17/58	98.60								
		01/13/59	105.30								
		01/27/60	105.37								
		01/16/61	109.00								
		01/24/62	113.40								

SWISHER COUNTY--CONTINUED  
WATER-LEVEL MEASUREMENTS  
IN FEET BELOW LAND-SURFACE DATUM

Statewide well number	Well number shown in Bulletin 6101	Date	Measurements	Statewide well number	Well number shown in Bulletin 6101	Date	Measurements				
1127901	299	11/26/37	41.7	1128801	702	05/15/43	39.10				
		06/30/43	46.02			03/17/47	40.34				
		02/22/45	44.54			03/02/48	41.40				
		02/26/46	44.00			02/28/49	41.78				
		03/17/47	45.52			02/14/50	46.15				
		02/26/48	46.45			01/19/51	41.42				
		03/04/49	50.06			01/23/52	42.67				
		02/14/50	50.49			01/14/53	44.40				
		01/23/52	52.68			01/05/54	46.22				
		01/14/53	52.88			01/06/55	49.75				
		01/05/54	53.20			01/09/56	50.50				
		01/09/57	62.99			01/09/57	49.63				
		01/16/58	60.59			01/16/58	47.83				
		01/13/59	58.30			01/27/60	51.55				
		01/26/60	62.45			01/09/61	50.10				
		01/16/61	66.76			01/24/62	46.86				
		01/24/62	66.09								
1128201	127	11/26/37	52.38	1133601	932	03/30/43	93.1				
		05/15/43	53.07			03/15/47	95.87				
		02/22/45	57.51			03/01/48	98.80				
		02/25/46	53.41			02/22/49	101.36				
		03/17/47	54.95			01/22/51	105.97				
		03/02/48	56.38			01/22/52	108.40				
		03/04/49	57.18			01/08/53	112.90				
		02/14/50	58.04			01/04/54	118.46				
		01/19/51	60.15			01/07/55	130.90				
		01/23/52	60.53			01/10/56	136.40				
		01/14/53	63.30			01/04/57	138.66				
		01/05/54	66.38			01/17/58	137.41				
		01/06/55	69.55			01/13/59	134.36				
		01/07/56	74.0			01/26/60	141.00				
		01/09/57	74.72			01/16/61	144.63				
		01/15/58	98.23			01/23/62	146.27				
		01/09/61	98.15								
1128401	181	11/30/45	52.52	1133901	914	12/12/45	95.4				
		03/04/49	60.72			02/28/48	101.52				
		01/19/51	63.54			02/22/49	105.39				
		01/23/52	67.75			01/22/51	115.99				
		01/14/53	72.20			01/21/52	112.97				
		01/05/54	74.01			01/07/53	120.07				
		01/06/55	81.92			01/04/54	123.79				
		01/07/56	81.97			01/07/55	130.61				
		01/09/57	85.11			01/10/56	134.33				
		01/15/58	87.93			01/10/57	142.36				
		01/13/59	89.53			01/17/58	143.19				
		01/27/60	90.63			01/12/59	146.40				
		01/16/61	91.62			01/26/60	150.57				
		01/18/62	92.29			01/17/61	153.12				
						01/23/62	155.74				
		1128501	124			11/26/37	46.91	1134401	935	03/12/47	87.21
						05/15/43	55.49			03/01/48	90.20
03/17/47	51.60			02/22/49	92.53						
03/02/48	53.29			02/15/50	92.75						
02/28/49	60.24			01/22/51	94.82						
01/19/51	63.90			01/21/52	97.50						
01/23/52	66.14			01/08/53	99.95						
01/14/53	68.50			01/04/54	102.95						
01/05/54	70.91			01/07/55	107.75						
01/06/55	73.43			01/10/56	112.25						
01/07/56	74.06			01/21/58	119.85						
01/09/57	75.18			01/26/60	125.30						
01/13/59	77.57			01/17/61	127.50						
01/27/60	81.90			01/23/62	128.94						
01/09/61	81.35										
01/18/62	82.61										

SWISHER COUNTY--CONTINUED  
WATER-LEVEL MEASUREMENTS  
IN FEET BELOW LAND-SURFACE DATUM

Statewide well number	Well number shown in Bulletin 6101	Date	Measurements	Statewide well number	Well number shown in Bulletin 6101	Date	Measurements
1134501	408	09/24/37	86.90	1134801	410	09/23/37	92.7
		03/01/48	94.20			03/12/47	100.04
		02/22/49	95.75			03/01/48	101.00
		02/16/50	96.28			02/22/49	101.51
		01/22/52	102.63			02/15/50	101.36
		01/08/53	108.38			02/22/51	107.32
		01/04/54	113.62			01/21/52	107.44
		01/07/55	133.90			01/08/53	112.55
		01/10/56	118.58			01/04/54	116.80
		01/04/57	137.64			01/07/55	129.18
		01/20/58	132.82			01/10/56	126.16
		01/12/59	131.25			01/21/58	116.68
		01/26/60	132.80			01/12/59	117.65
		01/16/61	134.14			01/26/60	120.00
		01/23/62	135.24			01/17/61	122.76
1134601	332	06/05/37	63.57	1134901	333	01/23/62	123.80
		01/10/38	59.49			12/08/45	79.3
		01/06/39	62.14			03/12/47	79.37
		03/05/40	63.15			02/26/48	81.15
		01/16/41	71.03			02/22/49	82.98
		02/22/42	67.12			02/15/50	86.57
		02/03/43	63.49			02/22/51	85.98
		02/09/44	66.24			01/21/52	88.95
		02/20/45	65.59			01/08/53	91.65
		02/26/46	67.51			01/04/54	95.34
		01/15/47	75.78			01/07/55	98.50
		01/16/48	78.01			01/11/56	101.08
		02/24/49	76.54			01/08/57	104.20
		02/15/50	75.74			02/20/58	106.95
		01/19/51	76.91			01/12/59	107.70
01/22/52	80.30	01/27/60	109.45				
01/13/53	85.17	01/16/61	110.59				
01/06/54	88.93	01/23/62	111.22				
1134701	438	01/04/55	93.56	1135101	896	03/14/47	55.23
		01/10/56	94.65			02/26/48	56.18
		01/08/57	97.64			03/03/49	58.43
		01/17/58	103.95			02/15/50	60.65
		01/12/59	107.68			01/19/51	63.48
		01/27/60	106.19			01/24/52	62.28
		01/16/61	104.50			01/13/53	65.24
		01/23/62	105.34			01/06/54	69.20
		03/13/37	111.40			01/04/55	73.67
		02/28/48	114.39			01/09/56	78.26
		02/22/49	118.20			01/09/57	84.49
		01/22/51	122.79			01/16/58	82.41
		01/21/52	125.90			01/13/59	84.25
		01/13/53	132.20			01/16/61	88.48
		01/04/54	136.86			01/24/62	91.27
01/11/56	148.18	1135301	297	03/10/47	41.15		
01/10/57	151.24			02/26/48	42.89		
01/26/60	164.26			02/28/49	44.90		
01/18/61	165.90			02/14/50	45.59		
01/23/62	168.10			01/19/51	46.72		
				01/24/52	49.77		
				01/13/53	56.06		
				01/05/54	61.49		
				01/06/55	64.99		
				01/09/56	68.61		
				01/09/57	75.57		
				01/13/59	79.50		
				01/26/60	75.43		
				01/16/61	72.68		
				01/24/62	73.33		

SWISHER COUNTY--CONTINUED  
WATER-LEVEL MEASUREMENTS  
IN FEET BELOW LAND-SURFACE DATUM

Statewide well number	Well number shown in Bulletin 6101	Date	Measurements	Statewide well number	Well number shown in Bulletin 6101	Date	Measurements
1135701	858	03/13/47	60.62	1136201	709	03/14/47	82.92
		02/23/48	70.36			03/02/48	85.48
		02/24/49	71.65			03/03/49	88.03
		02/17/50	67.50			02/14/50	93.86
		01/22/51	77.02			01/23/51	91.52
		01/24/52	74.95			01/23/52	94.70
		01/08/53	77.73			01/09/53	100.40
		01/06/54	82.93			01/05/54	101.82
		01/04/55	88.35			01/05/55	106.60
		01/08/57	106.03			01/09/56	105.85
		01/12/59	105.30			01/10/57	108.62
		01/27/60	107.73			01/16/58	108.70
		01/16/61	107.53			01/13/59	107.51
						01/26/60	108.80
						01/09/61	108.95
						01/24/62	110.20
		1135702	860A			02/24/49	70.50
02/14/50	72.19			06/30/43	67.48		
01/22/51	75.67			02/14/44	60.63		
01/24/52	82.44			02/22/45	62.62		
01/09/53	87.10			02/26/46	63.25		
01/06/54	93.30			03/13/47	65.84		
01/04/55	97.72			02/23/48	66.86		
01/10/56	104.26			03/03/49	68.50		
01/08/57	106.96			02/14/50	68.34		
01/12/59	116.05			01/23/51	70.10		
01/26/60	121.63			01/24/52	72.85		
01/16/61	123.46			01/09/53	76.98		
01/23/62	115.27			01/05/54	82.13		
				01/05/55	89.03		
1135901	291	03/14/47	60.56	1136802	233	11/08/37	50.85
		02/23/48	61.79			06/30/43	72.28
		02/24/49	63.03			03/13/47	62.49
		02/15/50	63.10			02/23/48	67.00
		01/23/51	62.72			03/03/49	67.80
		01/24/52	65.72			02/14/50	68.85
		01/14/53	69.93			06/23/51	71.43
		01/06/54	74.97			01/24/52	79.85
		01/05/55	78.00			01/09/53	82.39
		01/10/56	81.74			01/05/54	87.22
		01/08/57	83.78			01/05/55	93.65
		01/12/59	87.64			01/09/56	96.87
		01/26/60	91.80			01/09/57	101.42
		01/16/61	93.21			01/16/58	99.79
01/23/62	97.98	01/12/59	105.78				
1136101	705	03/14/47	48.80			01/26/60	102.75
		02/26/48	53.64			01/16/61	103.20
		02/28/49	56.13			01/24/62	101.87
		02/14/50	55.55				
		01/19/51	55.02				
		01/24/52	59.81				
		01/13/53	63.90				
		01/05/54	71.02				
		01/05/55	77.01				
		01/09/56	78.38				
		01/09/57	79.37				
		01/16/58	76.51				
		01/13/59	78.45				
		01/26/60	81.20				
01/16/61	78.15						
01/24/62	75.42						

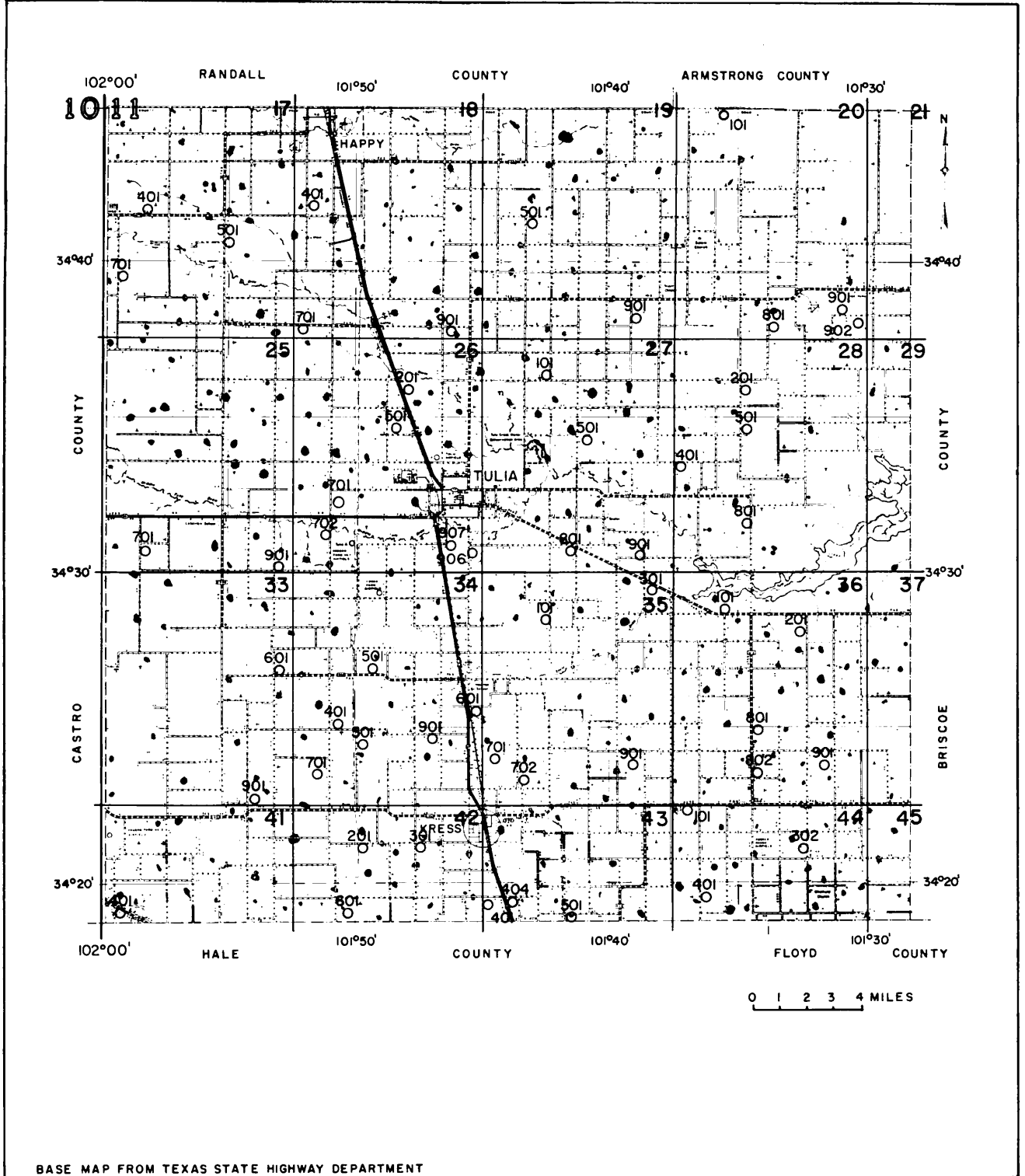


SWISHER COUNTY--CONTINUED  
WATER-LEVEL MEASUREMENTS  
IN FEET BELOW LAND-SURFACE DATUM

Statewide well number	Well number shown in Bulletin 6101	Date	Measurements	Statewide well number	Well number shown in Bulletin 6101	Date	Measurements
1136901	743	03/14/47	53.53	1142301	359	12/01/37	73.68
		02/23/48	55.18			04/09/38	74.71
		03/03/49	56.94			01/24/39	75.40
		02/14/50	60.57			03/05/40	75.34
		01/23/51	58.64			01/16/41	76.30
		01/24/52	61.90			02/27/42	75.72
		01/09/53	65.87			01/27/43	76.01
		01/05/54	69.95			02/09/44	76.68
		01/05/55	76.75			02/20/45	77.45
		01/09/56	75.60			02/26/46	79.50
		01/09/57	80.48			01/15/47	82.10
		01/12/59	84.16			02/28/48	81.32
		01/09/61	86.40			02/22/49	87.70
		01/24/62	86.84			02/15/50	89.75
1141401	421	06/14/38	62.71	1142601 Recorder	451A	01/22/51	91.89
		06/14/39	61.10			01/21/52	95.87
		01/17/41	62.07			01/07/53	99.52
		11/16/42	60.05			01/04/54	105.72
		01/27/43	59.42			01/07/55	113.35
		02/03/44	60.93			01/11/56	119.14
		02/20/45	61.29			01/10/57	126.59
		02/27/46	63.90			01/17/58	129.86
		01/21/47	64.59			01/12/59	136.85
		02/28/48	66.32			01/26/60	132.40
		02/23/49	68.58			01/17/61	134.32
		02/15/50	69.70			01/23/62	137.62
		01/21/52	74.86			04/11/52	59.85
		01/07/53	77.45			01/15/53	63.49
		01/11/55	84.35			01/15/54	67.34
		01/10/57	93.46			01/15/55	71.26
		01/17/58	96.67			01/15/56	75.72
		01/26/60	101.35			01/15/57	81.85
01/17/61	103.86	01/15/58	86.44				
01/16/62	105.92	01/15/59	90.50				
1142201	448	03/13/47	85.67	1143401		01/15/60	96.40
		02/28/48	85.09			01/15/61	97.42
		02/22/49	87.83			01/15/62	101.21
		02/15/50	90.25			05/04/36	73.99
		01/22/51	93.18			05/21/37	74.88
		01/21/52	96.72			01/05/38	74.07
		01/07/53	101.82			01/06/39	74.61
		01/04/54	107.53			01/12/40	76.25
		01/07/55	113.55			01/16/41	78.00
		01/11/56	118.35			02/26/42	77.90
		01/10/57	124.29			01/27/43	78.16
		01/17/58	129.10			02/09/44	79.76
		01/12/59	131.90			02/20/45	81.00
		02/26/60	138.80			02/27/46	83.41
		01/17/61	138.95			01/15/47	86.89
		01/23/62	140.63			01/16/48	89.41
						02/22/49	92.48
						02/14/50	90.78
		01/22/51	96.35				
		01/21/52	98.98				
		01/07/53	102.15				
		01/04/54	107.79				
		01/04/55	114.67				
		01/11/56	120.83				
		01/20/58	138.65				
		01/26/60	138.34				
		01/17/61	142.42				
		01/23/62	139.76				
				1143404			

SWISHER COUNTY--CONTINUED  
WATER-LEVEL MEASUREMENTS  
IN FEET BELOW LAND-SURFACE DATUM

Statewide well number	Well number shown in Bulletin 6101	Date	Measurements	Statewide well number	Well number shown in Bulletin 6101	Date	Measurements		
1143501	383	04/18/34	70.71	1144302	247	11/09/37	57.34		
		05/04/36	73.07			07/16/43	60.70		
		03/17/37	72.83			02/23/48	66.58		
		01/05/38	72.16			03/04/49	68.75		
		01/06/39	72.01			02/14/50	69.43		
		03/05/40	72.70			01/23/51	69.88		
		01/16/41	74.15			01/24/52	72.30		
		02/26/42	73.52			01/09/53	75.78		
		01/27/43	73.24			01/06/54	80.74		
		02/10/44	74.90			01/05/55	86.92		
		02/22/45	76.32			01/09/56	91.58		
		02/27/46	78.89			01/08/57	97.92		
		01/16/47	81.33			01/16/58	98.94		
		02/23/48	84.75			01/12/59	100.17		
		03/03/49	87.38			01/26/60	106.43		
		02/14/50	88.58			01/09/61	107.07		
		01/22/51	89.82			01/23/62	108.02		
		01/24/52	92.93			1144401	278	02/23/48	77.95
		01/09/53	97.10					03/04/49	79.92
		01/06/54	101.23					02/14/50	80.12
		01/04/55	106.20					02/23/51	83.23
		01/09/56	109.53	01/24/52	85.05				
		01/08/57	148.60	01/09/53	87.25				
		01/16/58	116.66	01/06/54	93.23				
		01/12/59	121.30	01/05/55	99.08				
		01/26/60	123.50	01/09/56	103.55				
		01/16/61	121.82	01/08/57	110.64				
		01/23/62	122.49	01/16/58	109.25				
		1144101	255	05/12/37	41.53			01/12/59	111.40
				01/05/38	41.43	01/26/60	116.35		
				11/15/40	45.09	01/09/61	118.90		
				01/16/41	44.42	01/23/62	119.57		
				02/26/42	43.04				
02/02/43	43.75								
02/14/44	45.04								
02/22/45	46.30								
02/26/46	47.57								
01/16/47	49.56								
01/16/48	50.70								
03/03/49	52.30								
02/14/50	53.53								
01/23/51	55.39								
01/24/52	57.93								
01/14/53	62.72								
01/06/54	68.44								
01/05/55	72.72								
01/09/56	74.28								
01/10/57	79.47								
01/17/58	83.03								
01/12/59	84.08								
01/26/60	84.80								
01/16/61	84.98								
01/23/62	86.08								



BASE MAP FROM TEXAS STATE HIGHWAY DEPARTMENT

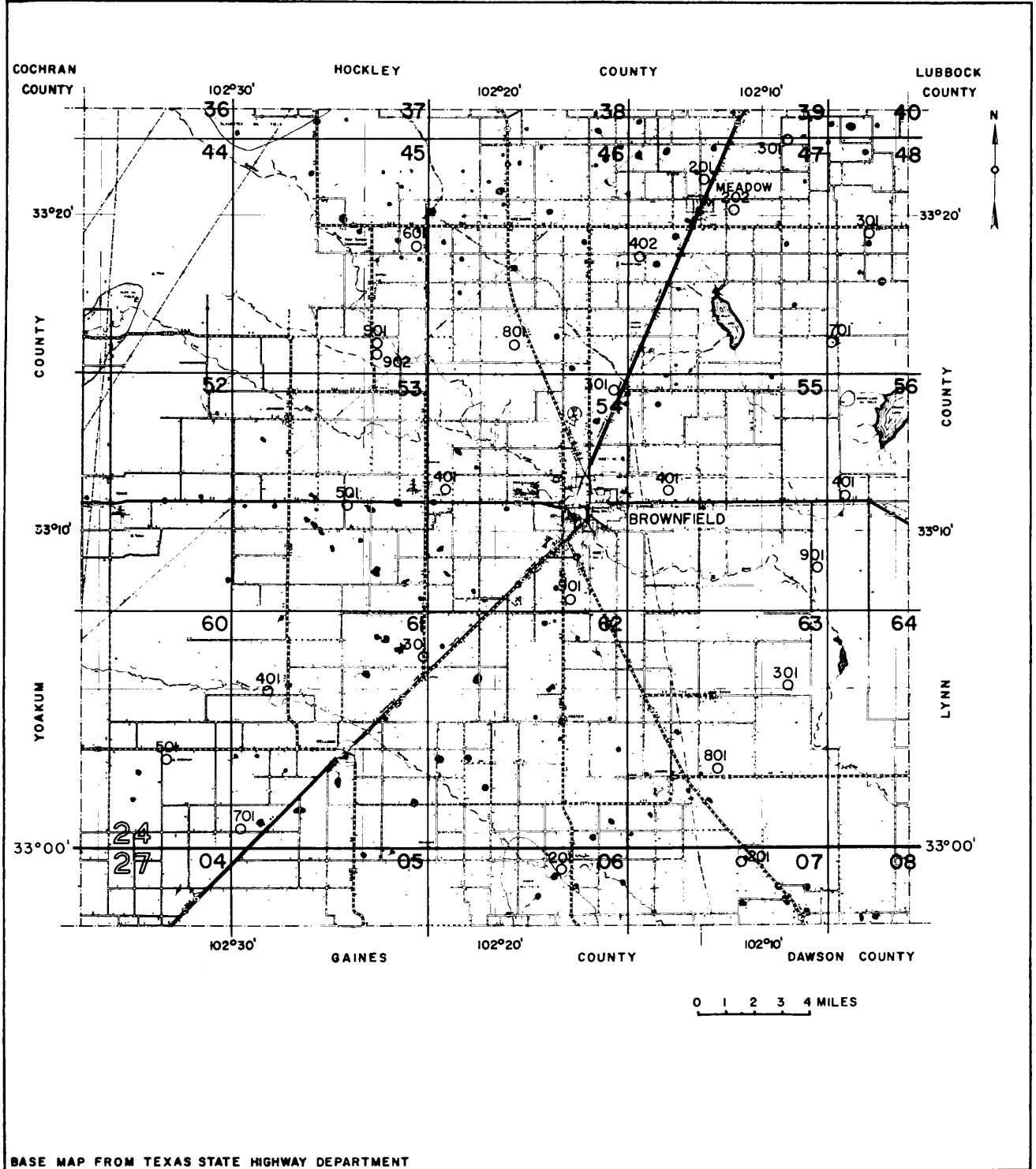
LOCATION OF OBSERVATION WELLS IN SWISHER COUNTY

TERRY COUNTY  
WATER-LEVEL MEASUREMENTS  
IN FEET BELOW LAND-SURFACE DATUM

Statewide well number	Well number shown in Bulletin 6101	Date	Measurements	Statewide well number	Well number shown in Bulletin 6101	Date	Measurements		
2445601	203	01/28/57	155.60	2453501	198	02/01/56	141.92		
		01/14/58	155.91			01/29/57	144.17		
		01/20/59	156.05			01/14/58	145.24		
		01/11/60	157.65			01/20/59	145.41		
		01/06/61	159.02			01/11/60	146.75		
		01/26/62	159.40			01/13/61	149.23		
2445901	204	02/02/56	124.40	2454301	14A	01/13/61	99.16		
		01/28/57	126.15			01/25/62	98.78		
		01/14/58	126.26			2454401	197	02/01/56	101.49
		01/20/59	125.95					01/29/57	102.75
		01/11/60	126.27					01/14/58	101.98
		01/06/61	126.52					01/20/59	102.06
01/26/62	126.45	01/11/60	105.80						
2445902	205	02/07/56	107.45	2454901	201			02/01/56	79.99
		01/28/57	119.92			01/28/57	81.70		
		01/14/58	119.71			01/14/58	82.60		
		01/20/59	121.35			01/19/59	82.50		
		01/11/60	124.50			01/11/60	85.40		
		01/06/61	120.82			01/12/61	84.72		
2446801	202	02/02/56	101.54	2455401	193	01/31/56	73.68		
		01/28/57	105.47			01/28/57	80.10		
		01/14/58	108.14			01/14/58	81.25		
		01/20/59	109.64			01/19/59	80.42		
		01/11/60	112.64			01/11/60	89.92		
		01/06/61	116.56			01/12/61	86.27		
2447201	21A	01/11/60	68.40	2455901	171	06/23/44	12.01		
		01/12/61	66.39			03/12/57	17.75		
		01/25/62	66.95			01/19/59	12.55		
		01/31/56	81.24			01/11/60	14.48		
		01/14/58	84.48			01/12/61	14.10		
		01/19/59	83.05			01/25/62	18.35		
2447202	194	01/11/60	86.08	2456401	113	06/14/44	21.48		
		01/12/61	87.14			02/17/57	14.15		
		01/25/62	86.67			01/19/59	11.15		
		01/28/57	81.38			01/11/60	10.98		
		01/14/58	63.89			01/12/61	10.32		
		01/19/59	64.50			2460501	206	01/20/59	98.95
01/11/60	63.92	01/11/60	98.90						
01/12/61	63.21	01/13/61	101.01						
01/25/62	62.71	01/26/62	101.19						
2447301	196	01/31/56	89.10	2461301	200			01/29/57	103.15
		01/14/58	90.51					01/14/58	104.70
		01/19/59	89.22			01/20/59	105.85		
		01/11/60	90.05			01/11/60	107.54		
		01/12/61	89.57			01/13/61	110.39		
		01/25/62	88.58			01/26/62	112.99		
2447402	17B	03/13/57	88.40	2461401	126	06/20/44	W. F.		
		01/19/59	86.63			03/12/57	21.50		
		01/11/60	86.25			01/20/59	31.70		
		01/12/61	85.66			01/11/60	45.87		
		01/25/62	84.75			01/13/61	57.02		
								01/26/62	48.10

TERRY COUNTY--CONTINUED  
 WATER-LEVEL MEASUREMENTS  
 IN FEET BELOW LAND-SURFACE DATUM

Statewide well number	Well number shown in Bulletin 6101	Date	Measurements	Statewide well number	Well number shown in Bulletin 6101	Date	Measurements
2461701	2	06/25/37	105.58	2463801	184A	02/27/57	93.45
		01/25/38	105.02			01/19/59	99.77
		01/26/39	104.12			01/11/60	93.20
		01/16/40	103.78			01/12/61	92.99
		02/17/43	102.10			01/25/62	93.09
		02/25/44	101.37	2706201	155A	02/27/57	102.00
		01/21/53	98.15			01/19/59	102.70
		01/12/54	99.12			01/11/60	94.93
		01/12/55	97.40			01/12/61	93.56
		01/30/56	97.27			01/25/62	92.62
		01/29/57	96.65	2707201	185B	01/12/61	79.04
		01/21/59	97.40			01/25/62	79.65
		01/13/61	95.07				
2463301	179A	02/07/57	56.22				
		01/19/59	59.00				
		01/11/60	53.03				
		01/12/61	53.50				
		01/25/62	52.63				



BASE MAP FROM TEXAS STATE HIGHWAY DEPARTMENT

LOCATION OF OBSERVATION WELLS IN TERRY COUNTY

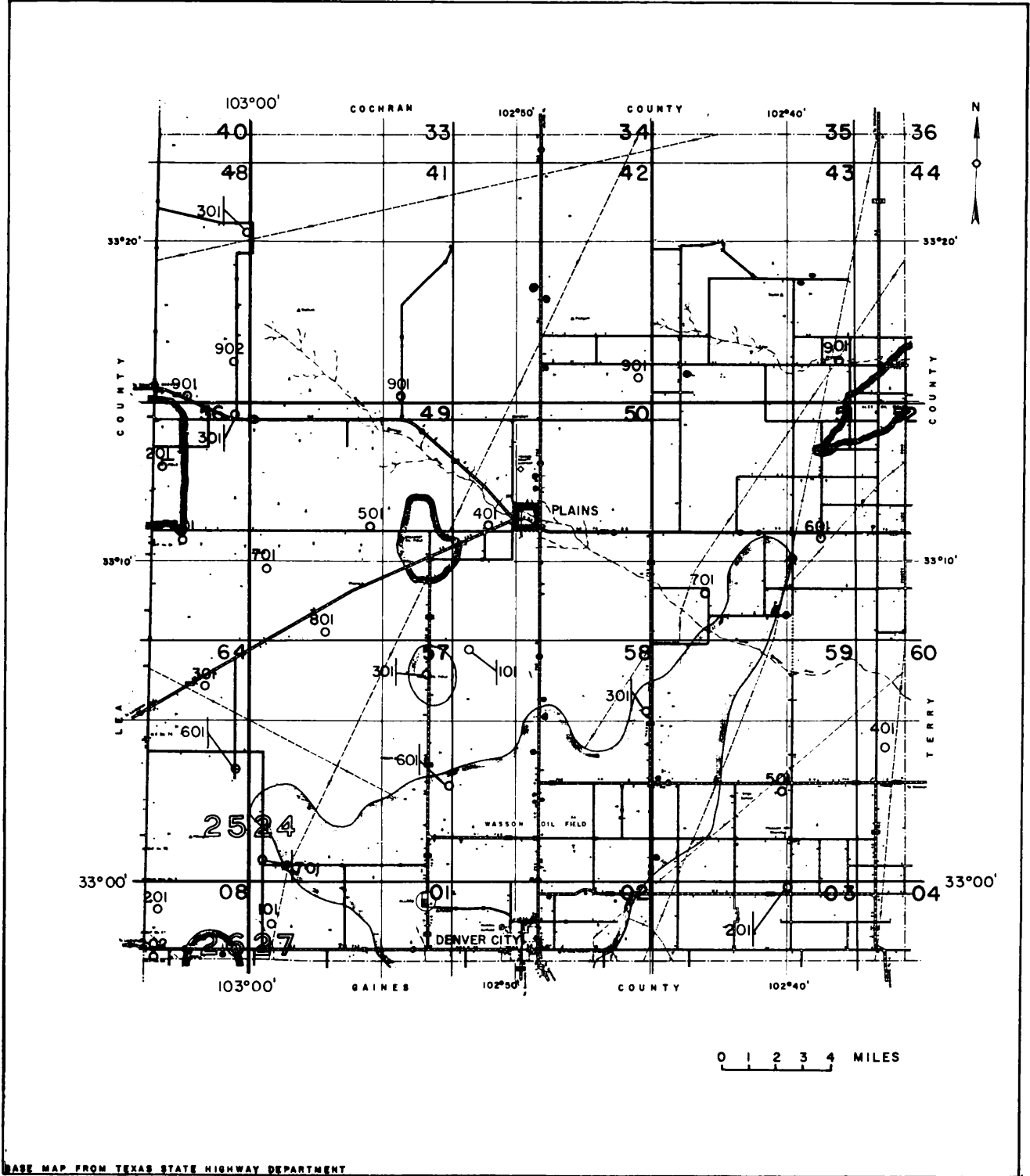
YOAKUM COUNTY  
WATER-LEVEL MEASUREMENTS  
IN FEET BELOW LAND-SURFACE DATUM

Statewide well number	Well number shown in Bulletin 6101	Date	Measurements	Statewide well number	Well number shown in Bulletin 6101	Date	Measurements
2441901	171	01/19/56	93.51	2457301	163	01/24/56	79.95
		01/31/57	96.13			01/31/57	83.25
		01/18/58	87.12			01/18/58	83.29
		01/19/59	88.10			01/20/59	84.13
		01/12/60	91.54			01/12/60	87.36
		01/16/61	87.18			01/16/61	77.14
		01/25/62	88.78			01/26/62	83.97
2442901	174	01/20/56	115.13	2457601	156	01/24/56	64.17
		01/31/57	115.56			01/31/57	63.22
		01/18/58	115.75			01/18/58	63.61
		01/19/59	115.55			01/20/59	60.17
		01/12/60	116.85			01/12/60	60.12
		01/13/61	116.67			01/16/61	59.61
		01/25/62	116.72				
2443901	179	04/17/58	104.00	2457701	162	01/24/56	53.77
		01/19/59	96.79			01/17/58	58.93
		01/12/60	94.50			01/12/60	58.83
		01/13/61	94.60			01/16/61	56.67
		01/25/62	95.23				
2449501	172	01/20/56	96.27	2458101	155	01/20/56	92.04
		01/31/57	99.05			01/31/57	93.44
		01/18/58	101.75			01/18/58	93.38
		01/20/59	93.61			01/20/59	91.77
		01/12/60	89.87			01/12/60	92.60
		01/16/61	87.60			01/16/61	90.80
2449701	161	01/24/56	101.74	2458301	176	04/17/58	108.85
		01/18/58	106.28			01/20/59	106.37
		01/20/59	106.30			01/12/60	106.94
		01/16/61	103.93			01/13/61	107.05
		01/25/62	108.10			01/26/62	107.60
2449801	154	01/20/56	81.84	2459501	178	04/18/58	110.84
		01/31/57	83.17			01/20/59	110.65
		01/18/58	83.90			01/12/60	110.63
		01/20/59	83.45			01/13/61	110.00
		01/12/60	84.75			01/26/62	109.98
		01/16/61	82.81				
2450401	157	01/24/56	73.16	2460401	177	04/17/58	92.37
		01/18/58	73.04			01/20/59	85.13
2451601	159	01/24/56	120.33	2548301	168	01/19/56	103.96
		01/31/57	121.90			01/31/57	104.30
		01/18/58	119.61			01/18/58	105.33
		01/19/59	120.49			01/19/59	103.91
		01/12/60	119.45			01/12/60	105.04
2451701	158	01/24/56	94.35	2548901	166	01/16/61	103.88
		01/31/57	96.45			01/25/62	103.93
		01/18/58	94.75			01/19/56	50.55
		01/20/59	95.54			01/31/57	51.18
		01/12/60	95.13			01/18/58	51.45
		01/13/61	96.47			01/19/59	49.99
2451701	158	01/24/56	94.35	2548902	169	01/12/60	52.55
		01/31/57	96.45			01/16/61	53.09
		01/18/58	94.75			01/25/62	53.10
		01/20/59	95.54			01/19/56	51.15
		01/12/60	95.13			01/18/58	50.15
		01/13/61	96.47			01/19/59	50.11
		01/26/62	98.06			01/12/60	50.34
				01/16/61	49.64		
				01/25/62	50.53		



YOAKUM COUNTY--CONTINUED  
WATER-LEVEL MEASUREMENTS  
IN FEET BELOW LAND-SURFACE DATUM

Statewide well number	Well number shown in Bulletin 6101	Date	Measurements	Statewide well number	Well number shown in Bulletin 6101	Date	Measurements
2556201	165	01/19/56	64.70	2608201	164	01/24/56	48.93
		01/31/57	68.00			01/30/57	51.04
		01/18/58	68.46			01/17/58	51.73
		01/20/59	67.75			01/20/59	52.15
		01/12/60	69.64			01/12/60	52.98
		01/16/61	69.29			01/16/61	51.75
		01/25/62	70.93			01/26/62	53.23
2556301	167	01/19/56	39.18	2608202	151	01/19/56	60.75
		01/31/57	40.15			01/30/57	62.25
		01/18/58	40.22			01/17/58	64.36
		01/12/60	43.02			01/20/59	64.77
		01/16/61	42.70			01/12/60	65.84
		01/25/62	42.77			01/16/61	66.01
2556601	149	01/19/56	86.16	2701101	152	01/19/56	76.51
		01/31/57	92.77			01/30/57	83.33
		01/18/58	90.90			01/17/58	77.31
		01/20/59	86.28			01/20/59	77.39
		01/12/60	87.33			01/12/60	77.55
		01/16/61	87.51			01/16/61	78.35
		01/25/62	88.85			01/26/62	79.64
2564301	150	01/19/56	85.83	2703201	160	01/24/56	88.47
		01/31/57	68.10			01/30/57	88.05
		01/18/58	68.91			01/20/59	88.78
		01/20/59	69.59			01/12/60	89.10
		01/12/60	70.30			01/26/62	90.12
		01/16/61	70.28				
2564601	153	01/19/56	63.59				
		01/31/57	63.90				
		01/17/58	65.99				
		01/20/59	65.83				
		01/12/60	66.13				
		01/16/61	65.78				



BASE MAP FROM TEXAS STATE HIGHWAY DEPARTMENT

LOCATION OF OBSERVATION WELLS IN YOAKUM COUNTY