
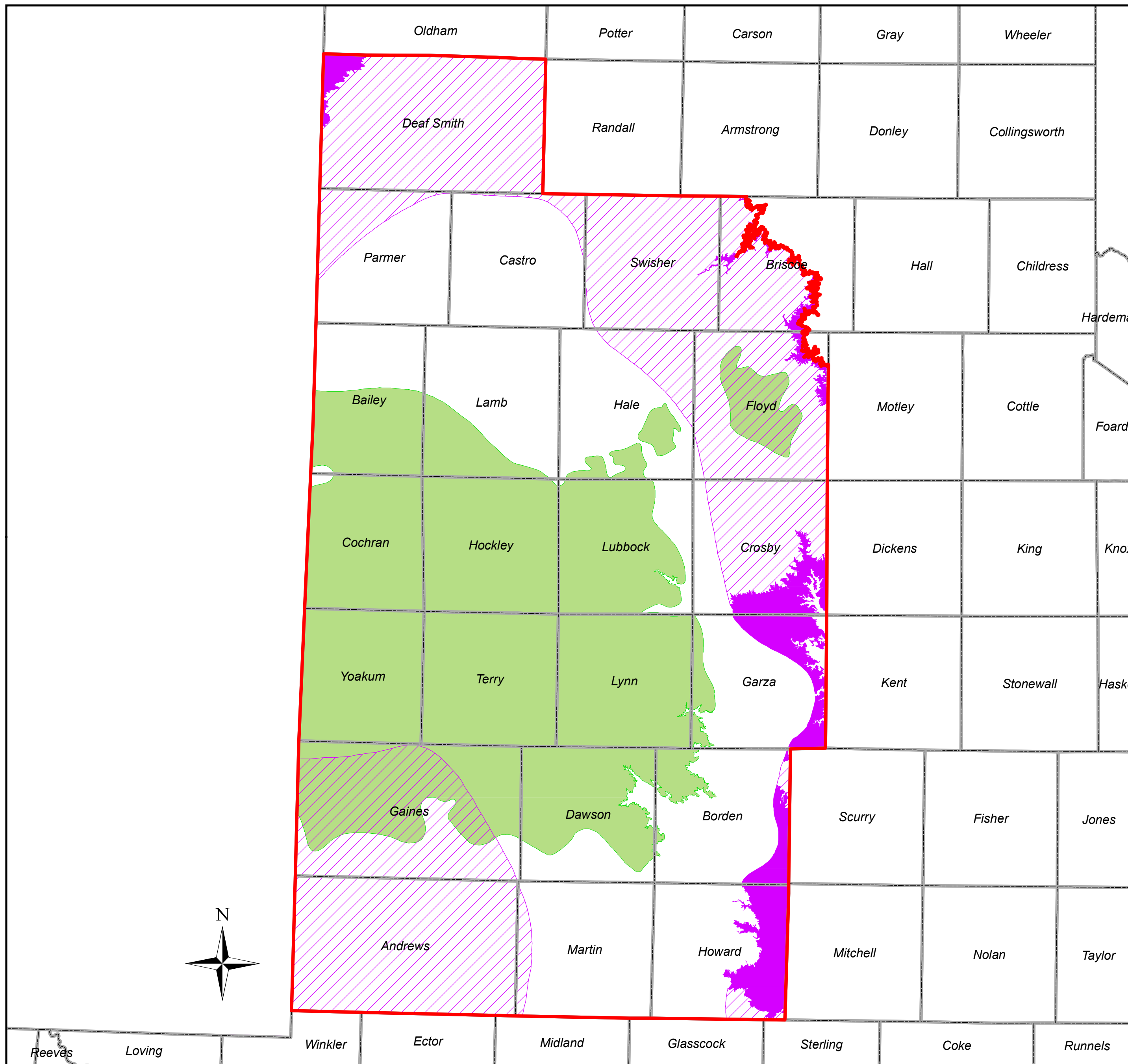


Groundwater Management Area 2



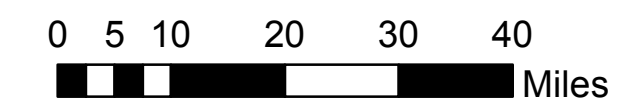
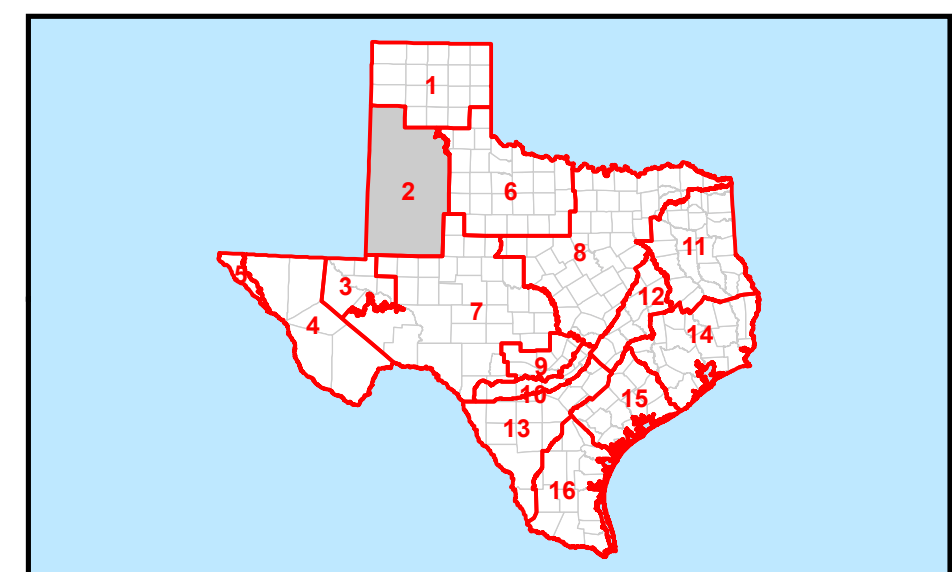
MAP LEGEND

- Groundwater Management Area 2
- Counties

Minor Aquifers

- Edwards -Trinity (High Plains)
- Dockum (outcrop)
- Dockum (subcrop)

DISCLAIMER
This map was generated by the Texas Water Development Board. No claims are made to the accuracy or completeness of the information shown herein nor to its suitability for a particular use. The scale and location of all mapped data are approximate. Boundaries for groundwater conservation districts are approximate and may not accurately depict legal descriptions.
Updated 8/26/2015



1 in = 17 miles