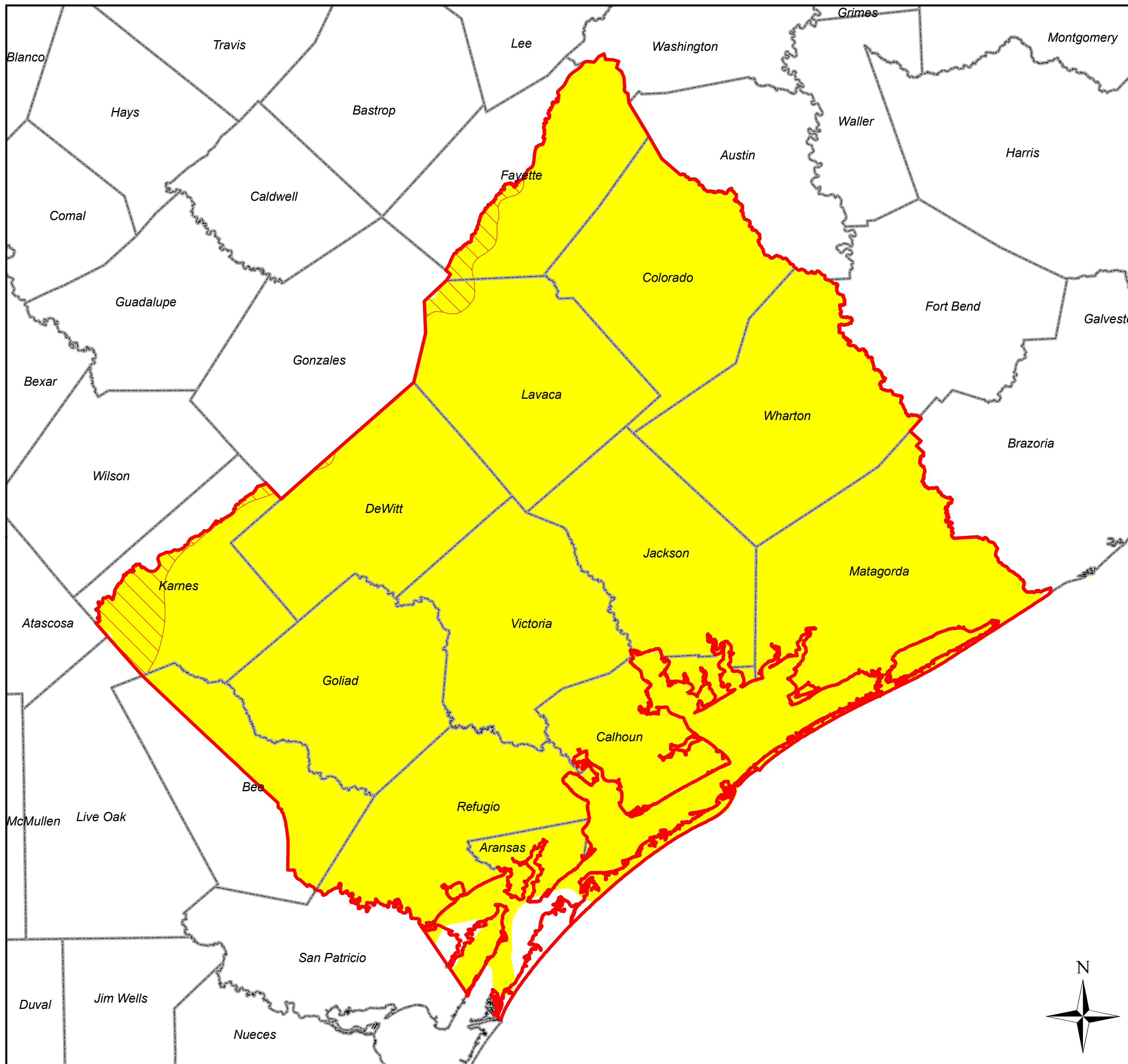






# Groundwater Management Area 15

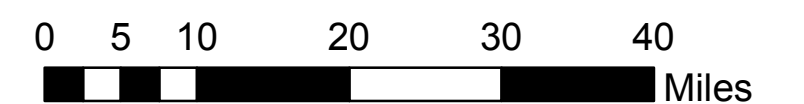

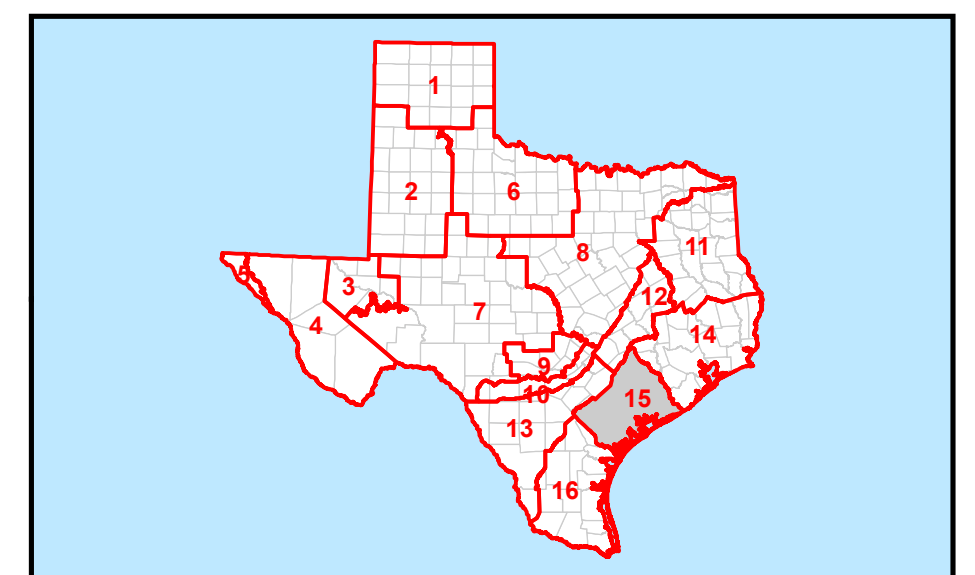


## MAP LEGEND

-  Groundwater Management Area 15
-  Counties
- Major Aquifers**
-  Gulf Coast
-  Carrizo - Wilcox (subcrop)

**DISCLAIMER**  
 This map was generated by the Texas Water Development Board. No claims are made to the accuracy or completeness of the information shown herein nor to its suitability for a particular use. The scale and location of all mapped data are approximate. Boundaries for groundwater conservation districts are approximate and may not accurately depict legal descriptions.

Updated 8/26/2015



1 in = 13 miles