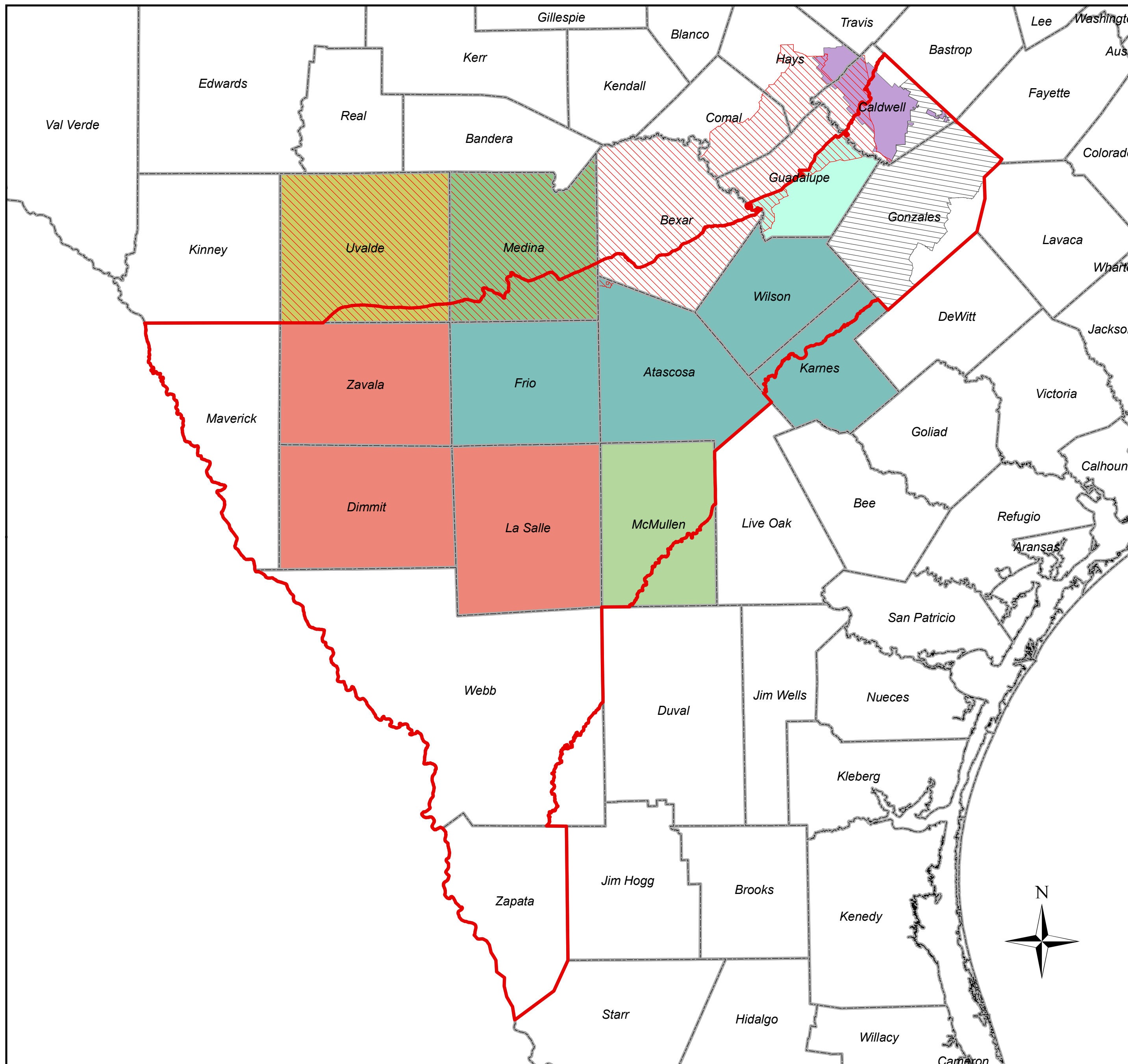













Groundwater Management Area 13



MAP LEGEND

-  Groundwater Management Area 13
-  Counties

Groundwater Conservation Districts

-  Edwards Aquifer Authority
-  Evergreen UWCD
-  Gonzales County UWCD
-  Guadalupe County GCD
-  McMullen GCD
-  Medina County GCD
-  Plum Creek CD
-  Uvalde County UWCD
-  Wintergarden GCD

DISCLAIMER
This map was generated by the Texas Water Development Board. No claims are made to the accuracy or completeness of the information shown herein nor to its suitability for a particular use. The scale and location of all mapped data are approximate. Boundaries for groundwater conservation districts are approximate and may not accurately depict legal descriptions.

Updated 8/26/2015

