

# South Plains Underground Water Conservation District



**Directors**

**President**  
Doyle Moss

**Vice President**  
Scott Hamm

**Secretary**  
Matt Hogue

**Members**  
Larry Yowell  
Dan A. Day, Jr.

**District Staff**

**General Manager**  
Jason Coleman

**Administrative  
Assistant**  
Lindy Harris

**Education  
Coordinator**  
Crystal Hogue

**Mailing Address**  
P.O. Box 986  
Brownfield, TX  
79316

**Office Location**  
802 Tahoka Rd.  
Brownfield, TX  
79316

**Telephone**  
806-637-7467

**Facsimile**  
806-637-4364

**E-Mail**  
spuwcd@spuwcd.org

**Web Page**  
www.spuwcd.org

August 10, 2010

Mr. J. Kevin Ward, Executive Administrator  
Texas Water Development Board  
PO Box 13231  
Austin, TX 78711-3231

Dear Kevin,

Enclosed are the documents that the Texas Water Development Board requires for submission of desired future conditions of groundwater resources in GMA #2. We understand that this submission packet includes all supporting documentation that the TWDB needs, according to the article, "*How to Submit Desired Future Conditions to the Texas Water Development Board*". Specifically, we enclose a short narrative of methods and references used to determine the desired future conditions, the GMA #2 meeting posting and minutes with complete voting record, the resolution signed by the districts adopting the desired future condition, and our contact information for TWDB staff if there are any questions.

Please contact me if there are any items that require additional information.

Sincerely,

A handwritten signature in black ink that reads "Jason Coleman". The signature is fluid and cursive, written over a white background.

Jason Coleman, P.E.  
General Manager

JC:lh

RECEIVED

AUG 13 2010

TWDB

**Narrative of Methods and References Used**  
by  
**Groundwater Management Area #2**  
for  
**Adopting Desired Future Conditions of Groundwater Resources**  
by  
**Jason Coleman, P.E., GMA #2 Administrative Officer**

The relevant aquifers for GMA #2 include Ogallala, Edwards-Trinity (High Plains), and the Dockum (partially). Model runs from TWDB were performed for each of these aquifers. Specifically, GAM Task 10-023 includes a simulation of conditions for the Ogallala and Edwards-Trinity (High Plains) aquifers. GAM Task 10-025 contains results from several conditions of the Dockum aquifer.

**Ogallala and Edwards-Trinity (High Plains)**

As stated earlier, GAM Task 10-023 contains the scenario used for adopting desired future conditions in the Ogallala and Edwards-Trinity (High Plains) aquifers. Specifically, Scenario 3 in the report contains the conditions that the group adopted. In Scenario 3, the counties within High Plains UWCD are given a condition equaling 50% of 2010 saturated thickness in the year 2060, or 50% remaining in 50 years (50/50). For the other counties (mainly south of the High Plains UWCD) a condition of meeting an average yearly drawdown is shown. Since 2006, the members of GMA #2 had discussed a method for adopting DFCs based on water level measurements and a certain amount of yearly change. Because this yearly data is well established, obtained and understood, the members felt that using it as a basis for adopting a goal was prudent. The period 1998-2007 was used for establishing an average yearly change for each county within the management area. That 10-year period was selected because it includes the most extensive number of observation wells, plus it was the most current data when the joint planning began. In August 2009, High Plains UWCD informed the other members of GMA #2 that the 50/50 concept was recently adopted by its Board of Directors. The other members were asked to consider the feasibility of this goal for the other districts of GMA #2. After reviewing the data from that simulation in a March 2010 meeting, the other members agreed that the 50/50 concept did not meet local approval and differed greatly from the average drawdown approach the group had discussed for the past 3 years. Hence, the TWDB then performed GAM Task 10-023 which, in Scenario 3, represents the 50/50 goal for High Plains UWCD and the average yearly drawdown goal for the other districts.

**Dockum**

The Dockum aquifer is designated a minor aquifer by the TWDB. It underlies most of GMA #2, although it is used only in a few counties of the management area at this time. High TDS prohibits the use of this aquifer in many areas of GMA #2, particularly the southern portion. GAM Task 10-025 was used for adoption of a desired future condition for GMA #2. In this GAM report, the specific scenario used for adoption of DFCs is found in Table A-8. This table shows the average drawdown by county when pumping is 160% of the base pumping scenario.

The base pumping scenario is the same as the pumping for the last year of the historical calibration period in the model (1997). Using this prescribed condition, the GMA #2 average drawdown for the period 2010-2060 is 40 feet. Based on comments from members and TWDB staff, the Dockum is considered relevant only for the High Plains UWCD and Llano Estacado UWCD at this time. The other member gcds stated that the aquifer is not relevant for their areas at this time.

### **Conclusions and Summary**

High Plains UWCD adopted a DFC for the Ogallala and Edwards-Trinity (High Plains) of 50% remaining in 50 years. The other six gcds adopted a DFC for the same aquifers based on a certain amount of yearly drawdown based on averages from the period 1998-2007. These conditions are physically possible and are represented by GAM Task 10-023, Scenario 3. High Plains UWCD and Llano Estacado UWCD adopted a DFC for the Dockum where the average drawdown for GMA #2 is 40 feet for the period 2010-2060. This condition is shown in more detail in Table A-8 from GAM Task 10-025. The other member districts stated that the Dockum is not a relevant aquifer in their respective gcds at this time.

## Notice of Meeting

### Joint Planning for Groundwater Management Area #2

As required by Chapter 36.108(e) Texas Water Code, notice is hereby given by the Board of Directors of the Garza County Underground Water Conservation District for the District's participation in a joint planning meeting, as required by Chapter 36.108. At the joint planning meeting, the presiding officer, or the presiding officer's designee as required by Chapter 36.108(e), along with any number of members of the Board of Directors, will convene for the purpose of joint planning only and not to conduct any other District business. The joint planning meeting will be comprised of the Groundwater Conservation Districts (GCDs) located wholly or partially within Groundwater Management Area #2 (GMA #2) as delineated by the Texas Water Development Board. GCDs located in GMA #2 are as follows:

**Garza County UWCD, High Plains UWCD #1, Llano Estacado UWCD, Mesa UWCD,  
Permian Basin UWCD, Sandy Land UWCD, South Plains UWCD**

The joint planning meeting will be conducted beginning at 9:00 A.M., Thursday, August 5, 2010, at Mesa UWCD, 212 N. Ave G, Lamesa, TX 79331. At such time any Board Members present and/or the designee of the Garza County UWCD will discuss and may take any action on any items on this agenda (not necessarily in the pre-arranged order) it may determine would be appropriate for joint planning of GCDs in GMA #2:

#### Agenda

1. Call to order
2. Roll Call/Introductions
3. Public Comment
4. Discuss and take action on a Desired Future Condition for the relevant aquifers of GMA #2
5. Public Comment
6. Adjournment

I, the undersigned authority, do hereby certify that the above **NOTICE OF MEETING** of the Board of Directors of the Garza County Underground Water Conservation District, is a true and correct copy of said Notice; and that I posted a true and correct copy of said Notice on the front entrance of the Garza County Underground Water Conservation District Office, located at 300 West Main., Post, Texas, and said Notice was posted on Thursday, July 29, 2010 at 9:30 am, and remained so posted continuously for at least 72 hours immediately preceding the day of said meeting; a true and correct copy of said Notice was furnished to the Garza County Clerk, in which the above named political subdivision is located.

Dated this the 29<sup>th</sup> day of July, 2010

Garza County Underground  
Water Conservation District

by: Rebecca Quintana

I, the undersigned County Clerk, do hereby certify that the **NOTICE OF MEETING** of the Garza County Underground Water Conservation District is a true and correct copy of said Notice received by me on the 29<sup>th</sup> day of July, 2010 at 9:30 am, and that I posted the true and correct copy of said Notice on the bulletin board in the Garza County Courthouse, on the 29<sup>th</sup> day of July, and said Notice remained so posted continuously for at least 72 hours immediately preceding the day of said Meeting.

Dated this the 29<sup>th</sup> day of July, 2010

Rebecca Quintana, County Clerk,  
Garza County, Texas

Filed 7-29 2010 9:30 A.M.  
JIM PLUMMER  
CLERK OF COUNTY COURT  
GARZA COUNTY, TEXAS

By: Rebecca Quintana Deputy

Rebecca Quintana

## Notice of Meeting Joint Planning for Groundwater Management Area #2

As required by Chapter 36.108(e) Texas Water Code, notice is hereby given by the Board of Directors of the Garza County Underground Water Conservation District for the District's participation in a joint planning meeting, as required by Chapter 36.108. At the joint planning meeting, the presiding officer, or the presiding officer's designee as required by Chapter 36.108(c), along with any number of members of the Board of Directors, will convene for the purpose of joint planning only and not to conduct any other District business. The joint planning meeting will be comprised of the Groundwater Conservation Districts (GCDs) located wholly or partially within Groundwater Management Area #2 (GMA #2) as delineated by the Texas Water Development Board. GCDs located in GMA #2 are as follows:

**Garza County UWCD, High Plains UWCD #1, Llano Estacado UWCD, Mesa UWCD,  
Permian Basin UWCD, Sandy Land UWCD, South Plains UWCD**

The joint planning meeting will be conducted beginning at 11:00 A.M., Thursday, August 5, 2010, at Mesa UWCD, 212 N. Ave G, Lamesa, TX 79331. At such time any Board Members present and/or the designee of the Garza County UWCD will discuss and may take any action on any items on this agenda (not necessarily in the pre-arranged order) it may determine would be appropriate for joint planning of GCDs in GMA #2:

### Agenda

1. Call to order
2. Roll Call/Introductions
3. Public Comment
4. Approval of minutes
5. Public Comment
6. Discuss items for future agendas
7. Adjournment

I, the undersigned authority, do hereby certify that the above NOTICE OF MEETING of the Board of Directors of the Garza County Underground Water Conservation District, is a true and correct copy of said Notice; and that I posted a true and correct copy of said Notice on the front entrance of the Garza County Underground Water Conservation District Office, located at 300 West Main, Post, Texas, and said Notice was posted on Thursday, July 29, 2010 at 9:30 am, and remained so posted continuously for at least 72 hours immediately preceding the day of said meeting; a true and correct copy of said Notice was furnished to the Garza County Clerk, in which the above named political subdivision is located.

Dated this the 29<sup>th</sup> day of July, 2010

Garza County Underground  
Water Conservation District

by: Rebecca Quintana

I, the undersigned County Clerk, do hereby certify that the NOTICE OF MEETING of the Garza County Underground Water Conservation District is a true and correct copy of said Notice received by me on the 29<sup>th</sup> day of July, 2010 at 9:30 am, and that I posted the true and correct copy of said Notice on the bulletin board in the Garza County Courthouse, on the 29<sup>th</sup> day of July, and said Notice remained so posted continuously for at least 72 hours immediately preceding the day of said Meeting.

Dated this the 29<sup>th</sup> day of July, 2010

Rebecca Quintana, County Clerk,  
Garza County, Texas

Rebecca Quintana

Filed 7-29 2010 9:30 A.M.  
JIM PLUMMER  
CLERK OF COUNTY COURT  
GARZA COUNTY, TEXAS

By: Rebecca Quintana Deputy

2010 JUL 30 10:34 AM  
LUBBOCK COUNTY CLERK'S OFFICE

**Notice of Meeting**  
**Joint Planning for Groundwater Management Area #2**

As required by Chapter 36.108(e) Texas Water Code, notice is hereby given by the Board of Directors of the High Plains Underground Water Conservation District No. 1 for the District's participation in a joint planning meeting, as required by Chapter 36.108. At the joint planning meeting, the presiding officer, or the presiding officer's designee as required by Chapter 36.108(c), along with any number of members of the Board of Directors, will convene for the purpose of joint planning only and not to conduct any other District business. The joint planning meeting will be comprised of the Groundwater Conservation Districts (GCDs) located wholly or partially within Groundwater Management Area #2 (GMA #2) as delineated by the Texas Water Development Board. GCDs located in GMA #2 are as follows:

**Garza County UWCD, High Plains UWCD No. 1, Llano Estacado UWCD, Mesa UWCD,  
Permian Basin UWCD, Sandy Land UWCD, South Plains UWCD**

The joint planning meeting will be conducted beginning at 9:00 A.M., Thursday, August 5, 2010, at Mesa UWCD, 212 N. Ave G, Lamesa, TX 79331. At such time any Board Members present and/or the designee of the High Plains UWCD will discuss and may take any action on any items on this agenda (not necessarily in the pre-arranged order) it may determine would be appropriate for joint planning of GCDs in GMA #2:

**Agenda**

1. Call to order
2. Roll Call/Introductions
3. Public Comment
4. Discuss and take action on a Desired Future Condition for the relevant aquifers of GMA #2
5. Public Comment
6. Adjournment

*I, the undersigned authority, do hereby certify that the above Notice of Meeting for Joint Planning for Groundwater Management Area #2 of the above named political subdivision is a true and correct copy of said Notice; and that a true and correct copy of said Notice was posted at a place convenient to the public at the office of said political subdivision listed above located at 2930 Avenue Q, Lubbock, Texas, and said Notice was posted on July 30, 2010 and remained so posted continuously for at least 72 hours immediately preceding the start time of said meeting. A true and correct copy of said Notice was posted and has been filed with Lubbock County Clerk, a true and correct copy of said Notice has been posted on the bulletin board of the Lubbock County Courthouse on July 30, 2010, and said Notice will remain so posted for at least 72 hours immediately preceding the start time of said meeting.*

Dated this the 30th day of July, 2010.

High Plains Underground Water  
Conservation District No. 1

By: Jim Conkwright  
Jim Conkwright  
General Manager

2010 JUL 30 11:00 AM  
FOR FILING  
COUNTY CLERK  
LUBBOCK COUNTY TEXAS

## Notice of Meeting Joint Planning for Groundwater Management Area #2

As required by Chapter 36.108(e) Texas Water Code, notice is hereby given by the Board of Directors of the High Plains Underground Water Conservation District No. 1 for the District's participation in a joint planning meeting, as required by Chapter 36.108. At the joint planning meeting, the presiding officer, or the presiding officer's designee as required by Chapter 36.108(c), along with any number of members of the Board of Directors, will convene for the purpose of joint planning only and not to conduct any other District business. The joint planning meeting will be comprised of the Groundwater Conservation Districts (GCDs) located wholly or partially within Groundwater Management Area #2 (GMA #2) as delineated by the Texas Water Development Board. GCDs located in GMA #2 are as follows:

**Garza County UWCD, High Plains UWCD No. 1, Llano Estacado UWCD, Mesa UWCD,  
Permian Basin UWCD, Sandy Land UWCD, South Plains UWCD**

The joint planning meeting will be conducted beginning at 11:00 A.M., Thursday, August 5, 2010, at Mesa UWCD, 212 N Ave G, Lamesa, TX 79331. At such time any Board Members present and/or the designee of the High Plains UWCD will discuss and may take any action on any items on this agenda (not necessarily in the pre-arranged order) it may determine would be appropriate for joint planning of GCDs in GMA #2:

### Agenda

1. Call to order
2. Roll Call/Introductions
3. Public Comment
4. Approval of minutes
5. Public Comment
6. Discuss items for future agendas
7. Adjournment

*I, the undersigned authority, do hereby certify that the above Notice of Meeting for Joint Planning for Groundwater Management Area #2 of the above named political subdivision is a true and correct copy of said Notice; and that a true and correct copy of said Notice was posted at a place convenient to the public at the office of said political subdivision listed above located at 2930 Avenue Q, Lubbock, Texas, and said Notice was posted on July 30, 2010 and remained so posted continuously for at least 72 hours immediately preceding the start time of said meeting. A true and correct copy of said Notice was posted and has been filed with Lubbock County Clerk, a true and correct copy of said Notice has been posted on the bulletin board of the Lubbock County Courthouse on July 30, 2010, and said Notice will remain so posted for at least 72 hours immediately preceding the start time of said meeting.*

Dated this the 30th day of July, 2010.

High Plains Underground Water  
Conservation District No. 1

By: Jim Conkwright  
Jim Conkwright  
General Manager

KELLY PINION LUBBOCK CO CLERK  
904 BROADWAY, ROOM 207  
LUBBOCK, TX 79408  
806-775-1630

---

ISSUED TO: HIGH PLAINS UNDERGROUND

---

RECEIPT # 16836  
DATE 07/30/2010 08:38:10 AM

---

SERVICE	PAGES	FEE
MISCELLANEOUS, POSTNO	2	4.00

---

Total Amount Due 4.00

CASH 4.00

Total Amount Paid 4.00

THANK YOU  
HAVE A NICE DAY  
Deputy: RF



#65

### Notice of Meeting Joint Planning for Groundwater Management Area #2

As required by Chapter 36.108(e) Texas Water Code, notice is hereby given by the Board of Directors of the Llano Estacado Underground Water Conservation District for the District's participation in a joint planning meeting, as required by Chapter 36.108. At the joint planning meeting, the presiding officer, or the presiding officer's designee as required by Chapter 36.108(c), along with any number of members of the Board of Directors, will convene for the purpose of joint planning only and not to conduct any other District business. The joint planning meeting will be comprised of the Groundwater Conservation Districts (GCDs) located wholly or partially within Groundwater Management Area #2 (GMA #2) as delineated by the Texas Water Development Board. GCDs located in GMA #2 are as follows:

**Garza County UWCD, High Plains UWCD #1, Llano Estacado UWCD, Mesa UWCD,  
Permian Basin UWCD, Sandy Land UWCD, South Plains UWCD**

The joint planning meeting will be conducted beginning at 9:00 A.M., Thursday, August 5, 2010, at Mesa UWCD, 212 N. Ave G, Lamesa, TX 79331. At such time any Board Members present and/or the designee of the Llano Estacado UWCD will discuss and may take any action on any items on this agenda (not necessarily in the pre-arranged order) it may determine would be appropriate for joint planning of GCDs in GMA #2:

#### Agenda

1. Call to order
2. Roll Call/Introductions
3. Public Comment
4. Discuss and take action on a Desired Future Condition for the relevant aquifers of GMA #2
5. Public Comment
6. Adjournment

I, the undersigned authority, do hereby certify that the above NOTICE OF MEETING of the Board of Directors of the Llano Estacado Underground Water Conservation District, is a true and correct copy of said Notice; and that I posted a true and correct copy of said Notice on the front entrance of the Llano Estacado Underground Water Conservation District Office, located at 200 S E Ave C, Seminole, Texas, and said Notice was posted on Friday, July 30, 2010 at 10:30 am, and remained so posted continuously for at least 72 hours immediately preceding the day of said meeting; a true and correct copy of said Notice was furnished to the Gaines County Clerk, in which the above named political subdivision is located.

Dated this the 30<sup>th</sup> day of July, 2010

Llano Estacado Underground  
Water Conservation District


by Lou Barnes

I, the undersigned County Clerk, do hereby certify that the NOTICE OF MEETING of the Llano Estacado Underground Water Conservation District is a true and correct copy of said Notice received by me on the 30<sup>th</sup> day of July, 2010 at 10:30 am, and that I posted the true and correct copy of said Notice on the bulletin board in the Gaines County Courthouse, on the 30<sup>th</sup> day of July, and said Notice remained so posted continuously for at least 72 hours immediately preceding the day of said Meeting.

Dated this the 30<sup>th</sup> day of July, 2010

Vicki Phillips, County Clerk,  
Gaines County, Texas

Vicki Phillips



#65  
- FILED -  
7-30-10 10:25 AM  
Vicki Phillips, County Clerk  
Gaines County, Texas  
BY Jerry Berry DEPUTY

#64

### Notice of Meeting Joint Planning for Groundwater Management Area #2

As required by Chapter 36.108(e) Texas Water Code, notice is hereby given by the Board of Directors of the Llano Estacado Underground Water Conservation District for the District's participation in a joint planning meeting, as required by Chapter 36.108. At the joint planning meeting, the presiding officer, or the presiding officer's designee as required by Chapter 36.108(c), along with any number of members of the Board of Directors, will convene for the purpose of joint planning only and not to conduct any other District business. The joint planning meeting will be comprised of the Groundwater Conservation Districts (GCDs) located wholly or partially within Groundwater Management Area #2 (GMA #2) as delineated by the Texas Water Development Board. GCDs located in GMA #2 are as follows:

**Garza County UWCD, High Plains UWCD #1, Llano Estacado UWCD, Mesa UWCD,  
Permian Basin UWCD, Sandy Land UWCD, South Plains UWCD**

The joint planning meeting will be conducted beginning at 11:00 A.M., Thursday, August 5, 2010, at Mesa UWCD, 212 N Ave G, Lamesa, TX 79331. At such time any Board Members present and/or the designee of the Llano Estacado UWCD will discuss and may take any action on any items on this agenda (not necessarily in the pre-arranged order) it may determine would be appropriate for joint planning of GCDs in GMA #2:

#### Agenda

1. Call to order
2. Roll Call/Introductions
3. Public Comment
4. Approval of minutes
5. Public Comment
6. Discuss items for future agendas
7. Adjournment

I, the undersigned authority, do hereby certify that the above NOTICE OF MEETING of the Board of Directors of the Llano Estacado Underground Water Conservation District, is a true and correct copy of said Notice; and that I posted a true and correct copy of said Notice on the front entrance of the Llano Estacado Underground Water Conservation District Office, located at 200 S E Ave C, Seminole, Texas, and said Notice was posted on Friday, July 30, 2010 at 10:30 am, and remained so posted continuously for at least 72 hours immediately preceding the day of said meeting; a true and correct copy of said Notice was furnished to the Gaines County Clerk, in which the above named political subdivision is located.

Dated this the 30<sup>th</sup> day of July, 2010

Llano Estacado Underground  
Water Conservation District


by: Lou Barne

I, the undersigned County Clerk, do hereby certify that the NOTICE OF MEETING of the Llano Estacado Underground Water Conservation District is a true and correct copy of said Notice received by me on the 30<sup>th</sup> day of July, 2010 at 10:30 am, and that I posted the true and correct copy of said Notice on the bulletin board in the Gaines County Courthouse, on the 30<sup>th</sup> day of July, and said Notice remained so posted continuously for at least 72 hours immediately preceding the day of said Meeting.

Dated this the 30<sup>th</sup> day of July, 2010

Vicki Phillips, County Clerk,  
Gaines County, Texas

Vicki Phillips



#64  
- FILED -  
7-30-10 10:25A m  
Vicki Phillips, County Clerk  
Gaines County, Texas  
BY Lou Barne DEPUTY

### Notice of Meeting Joint Planning for Groundwater Management Area #2

#268

As required by Chapter 36.108(e) Texas Water Code, notice is hereby given by the Board of Directors of the Mesa Underground Water Conservation District for the District's participation in a joint planning meeting, as required by Chapter 36.108. At the joint planning meeting, the presiding officer, or the presiding officer's designee as required by Chapter 36.108(c), along with any number of members of the Board of Directors, will convene for the purpose of joint planning only and not to conduct any other District business. The joint planning meeting will be comprised of the Groundwater Conservation Districts (GCDs) located wholly or partially within Groundwater Management Area #2 (GMA #2) as delineated by the Texas Water Development Board. GCDs located in GMA #2 are as follows:

**Garza County UWCD, High Plains UWCD #1, Llano Estacado UWCD, Mesa UWCD, Permian Basin UWCD, Sandy Land UWCD, South Plains UWCD**

The joint planning meeting will be conducted beginning at 9:00 A.M., Thursday, August 5, 2010, at Mesa UWCD, 212 N. Ave G, Lamesa, TX 79331. At such time any Board Members present and/or the designee of the Mesa UWCD will discuss and may take any action on any items on this agenda (not necessarily in the pre-arranged order) it may determine would be appropriate for joint planning of GCDs in GMA #2:

#### Agenda

1. Call to order
2. Roll Call/Introductions
3. Public Comment
4. Discuss and take action on a Desired Future Condition for the relevant aquifers of GMA #2
5. Public Comment
6. Adjournment

I, the undersigned authority, do hereby certify that the above **NOTICE OF MEETING** of the Board of Directors of the Mesa Underground Water Conservation District, is a true and correct copy of said Notice, and that I posted a true and correct copy of said Notice on the front entrance of the Mesa Underground Water Conservation District Office, located at 212 N. Ave G, Lamesa, Texas, and said Notice was posted on Thursday, July 29, 2010, and remained so posted continuously for at least 72 hours immediately preceding the day of said meeting; a true and correct copy of said Notice was furnished to the Dawson County Clerk, in which the above named political subdivision is located.

Dated this the 29<sup>th</sup> day of July, 2010

Mesa Underground  
Water Conservation District


by: *[Signature]*

I, the undersigned County Clerk, do hereby certify that the **NOTICE OF MEETING** of the Mesa Underground Water Conservation District is a true and correct copy of said Notice received by me on the 29<sup>th</sup> day of July, 2010 at 10:30 am, and that I posted the true and correct copy of said Notice on the bulletin board in the Terry County Courthouse, on the 30<sup>th</sup> day of July, and said Notice remained so posted continuously for at least 72 hours immediately preceding the day of said Meeting.

Dated this the 29<sup>th</sup> day of July, 2010

Gloria Vem, County Clerk,  
Dawson County, Texas

*[Signature]*



#269

### Notice of Meeting Joint Planning for Groundwater Management Area #2

As required by Chapter 36.108(e) Texas Water Code, notice is hereby given by the Board of Directors of the Mesa Underground Water Conservation District for the District's participation in a joint planning meeting, as required by Chapter 36.108. At the joint planning meeting, the presiding officer, or the presiding officer's designee as required by Chapter 36.108(c), along with any number of members of the Board of Directors, will convene for the purpose of joint planning only and not to conduct any other District business. The joint planning meeting will be comprised of the Groundwater Conservation Districts (GCDs) located wholly or partially within Groundwater Management Area #2 (GMA #2) as delineated by the Texas Water Development Board. GCDs located in GMA #2 are as follows:

**Garza County UWCD, High Plains UWCD #1, Llano Estacado UWCD, Mesa UWCD,  
Permian Basin UWCD, Sandy Land UWCD, South Plains UWCD**

The joint planning meeting will be conducted beginning at 11:00 A.M., Thursday, August 5, 2010, at Mesa UWCD, 212 N Ave G, Lamesa, TX 79331. At such time any Board Members present and/or the designee of the Mesa UWCD will discuss and may take any action on any items on this agenda (not necessarily in the pre-arranged order) it may determine would be appropriate for joint planning of GCDs in GMA #2:

#### Agenda


1. Call to order
2. Roll Call/Introductions
3. Public Comment
4. Approval of minutes
5. Public Comment
6. Discuss items for future agendas
7. Adjournment

I, the undersigned authority, do hereby certify that the above NOTICE OF MEETING of the Board of Directors of the Mesa Underground Water Conservation District, is a true and correct copy of said Notice; and that I posted a true and correct copy of said Notice on the front entrance of the Mesa Underground Water Conservation District Office, located at 212 N. Ave G, Lamesa, Texas, and said Notice was posted on Thursday, July 29, 2010 and remained so posted continuously for at least 72 hours immediately preceding the day of said meeting; a true and correct copy of said Notice was furnished to the Dawson County Clerk, in which the above named political subdivision is located.

Dated this the 29<sup>th</sup> day of July, 2010

Mesa Underground  
Water Conservation District

by:




I, the undersigned County Clerk, do hereby certify that the NOTICE OF MEETING of the Mesa Underground Water Conservation District is a true and correct copy of said Notice received by me on the 29<sup>th</sup> day of July, and that I posted the true and correct copy of said Notice on the bulletin board in the Dawson County Courthouse, on the 29<sup>th</sup> day of July, and said Notice remained so posted continuously for at least 72 hours immediately preceding the day of said Meeting.

Dated this the 29<sup>th</sup> day of July, 2010

Gloria Vera, County Clerk,  
Dawson County, Texas

Gloria Vera



## Notice of Meeting Joint Planning for Groundwater Management Area #2

As required by Chapter 36.108(e) Texas Water Code, notice is hereby given by the Board of Directors of the Permian Basin Underground Water Conservation District for the District's participation in a joint planning meeting, as required by Chapter 36.108. At the joint planning meeting, the presiding officer, or the presiding officer's designee as required by Chapter 36.108(c), along with any number of members of the Board of Directors, will convene for the purpose of joint planning only and not to conduct any other District business. The joint planning meeting will be comprised of the Groundwater Conservation Districts (GCDs) located wholly or partially within Groundwater Management Area #2 (GMA #2) as delineated by the Texas Water Development Board. GCDs located in GMA #2 are as follows:

**Garza County UWCD, High Plains UWCD #1, Llano Estacado UWCD, Mesa UWCD,  
Permian Basin UWCD, Sandy Land UWCD, South Plains UWCD**

The joint planning meeting will be conducted beginning at 9:00 A.M., Thursday, August 5, 2010, at Mesa UWCD, 212 N. Ave G, Lamesa, TX 79331. At such time any Board Members present and/or the designee of the Permian Basin UWCD will discuss and may take any action on any items on this agenda (not necessarily in the pre-arranged order) it may determine would be appropriate for joint planning of GCDs in GMA #2:

### Agenda

1. Call to order
2. Roll Call/Introductions
3. Public Comment
4. Discuss and take action on a Desired Future Condition for the relevant aquifers of GMA #2
5. Public Comment
6. Adjournment

I, the undersigned authority, do hereby certify that the above NOTICE OF MEETING of the Board of Directors of the Permian Basin Underground Water Conservation District, is a true and correct copy of said Notice; and that I posted a true and correct copy of said Notice on the front entrance of the Permian Basin Underground Water Conservation District Office, located at 101 N. St. Joseph Street, Stanton, Texas, and said Notice was posted on Thursday, July 29, 2010, and remained so posted continuously for at least 72 hours immediately preceding the day of said meeting; a true and correct copy of said Notice was furnished to the Martin County and Howard County Clerks, in which the above named political subdivision is located.

Dated this the 29<sup>th</sup> day of July, 2010

Permian Basin Underground  
Water Conservation District

by: 

**POSTED & FILED**

*July 29, 2010* @ *9:20 A M*

**SUSIE GRAHAM**

County Clerk, Martin County, Texas

By *S. Graham*, Deputy

**Notice of Meeting**  
**Joint Planning for Groundwater Management Area #2**

As required by Chapter 36.108(e) Texas Water Code, notice is hereby given by the Board of Directors of the Permian Basin Underground Water Conservation District for the District's participation in a joint planning meeting, as required by Chapter 36.108. At the joint planning meeting, the presiding officer, or the presiding officer's designee as required by Chapter 36.108(c), along with any number of members of the Board of Directors, will convene for the purpose of joint planning only and not to conduct any other District business. The joint planning meeting will be comprised of the Groundwater Conservation Districts (GCDs) located wholly or partially within Groundwater Management Area #2 (GMA #2) as delineated by the Texas Water Development Board. GCDs located in GMA #2 are as follows:

**Garza County UWCD, High Plains UWCD #1, Llano Estacado UWCD, Mesa UWCD,  
Permian Basin UWCD, Sandy Land UWCD, South Plains UWCD**

The joint planning meeting will be conducted beginning at 11:00 A.M., Thursday, August 5, 2010, at Mesa UWCD, 212 N Ave G, Lamesa, TX 79331. At such time any Board Members present and/or the designee of the Permian Basin UWCD will discuss and may take any action on any items on this agenda (not necessarily in the pre-arranged order) it may determine would be appropriate for joint planning of GCDs in GMA #2:

**Agenda**

1. Call to order
2. Roll Call/Introductions
3. Public Comment
4. Approval of minutes
5. Public Comment
6. Discuss items for future agendas
7. Adjournment

I, the undersigned authority, do hereby certify that the above **NOTICE OF MEETING** of the Board of Directors of the Permian Basin Underground Water Conservation District, is a true and correct copy of said Notice; and that I posted a true and correct copy of said Notice on the front entrance of the Permian Basin Underground Water Conservation District Office, located at 101 N. St. Joseph Street, Stanton, Texas, and said Notice was posted on Thursday, July 29, 2010, and remained so posted continuously for at least 72 hours immediately preceding the day of said meeting; a true and correct copy of said Notice was furnished to the Martin County and Howard County Clerks, in which the above named political subdivision is located.

Dated this the 29<sup>th</sup> day of July, 2010

Permian Basin Underground  
Water Conservation District

by: 

**POSTED & FILED**

July 29, 2010 @ 9:20 A.M

**SUSIE GRAHAM**

County Clerk Martin County, Texas

By S. Graham, Deputy

## Notice of Meeting Joint Planning for Groundwater Management Area #2

As required by Chapter 36.108(e) Texas Water Code, notice is hereby given by the Board of Directors of the Permian Basin Underground Water Conservation District for the District's participation in a joint planning meeting, as required by Chapter 36.108. At the joint planning meeting, the presiding officer, or the presiding officer's designee as required by Chapter 36.108(c), along with any number of members of the Board of Directors, will convene for the purpose of joint planning only and not to conduct any other District business. The joint planning meeting will be comprised of the Groundwater Conservation Districts (GCDs) located wholly or partially within Groundwater Management Area #2 (GMA #2) as delineated by the Texas Water Development Board. GCDs located in GMA #2 are as follows:

**Garza County UWCD, High Plains UWCD #1, Llano Estacado UWCD, Mesa UWCD,  
Permian Basin UWCD, Sandy Land UWCD, South Plains UWCD**

The joint planning meeting will be conducted beginning at 9:00 A.M., Thursday, August 5, 2010, at Mesa UWCD, 212 N. Ave G, Lamesa, TX 79331. At such time any Board Members present and/or the designee of the Permian Basin UWCD will discuss and may take any action on any items on this agenda (not necessarily in the pre-arranged order) it may determine would be appropriate for joint planning of GCDs in GMA #2:

### Agenda

1. Call to order
2. Roll Call/Introductions
3. Public Comment
4. Discuss and take action on a Desired Future Condition for the relevant aquifers of GMA #2
5. Public Comment
6. Adjournment

I, the undersigned authority, do hereby certify that the above NOTICE OF MEETING of the Board of Directors of the Permian Basin Underground Water Conservation District, is a true and correct copy of said Notice; and that I posted a true and correct copy of said Notice on the front entrance of the Permian Basin Underground Water Conservation District Office, located at 101 N. St. Joseph Street, Stanton, Texas, and said Notice was posted on Thursday, July 29, 2010, and remained so posted continuously for at least 72 hours immediately preceding the day of said meeting; a true and correct copy of said Notice was furnished to the Martin County and Howard County Clerks, in which the above named political subdivision is located.

Dated this the 29<sup>th</sup> day of July, 2010

Permian Basin Underground  
Water Conservation District

by: Beatrice Adams

*Posted*

2010 JUL 29 A 9:54

*Angie [Signature]*

## Notice of Meeting Joint Planning for Groundwater Management Area #2

As required by Chapter 36.108(e) Texas Water Code, notice is hereby given by the Board of Directors of the Permian Basin Underground Water Conservation District for the District's participation in a joint planning meeting, as required by Chapter 36.108. At the joint planning meeting, the presiding officer, or the presiding officer's designee as required by Chapter 36.108(c), along with any number of members of the Board of Directors, will convene for the purpose of joint planning only and not to conduct any other District business. The joint planning meeting will be comprised of the Groundwater Conservation Districts (GCDs) located wholly or partially within Groundwater Management Area #2 (GMA #2) as delineated by the Texas Water Development Board. GCDs located in GMA #2 are as follows:

**Garza County UWCD, High Plains UWCD #1, Llano Estacado UWCD, Mesa UWCD,  
Permian Basin UWCD, Sandy Land UWCD, South Plains UWCD**

The joint planning meeting will be conducted beginning at 11:00 A.M., Thursday, August 5, 2010, at Mesa UWCD, 212 N Ave G, Lamesa, TX 79331. At such time any Board Members present and/or the designee of the Permian Basin UWCD will discuss and may take any action on any items on this agenda (not necessarily in the pre-arranged order) it may determine would be appropriate for joint planning of GCDs in GMA #2:

### Agenda

1. Call to order
2. Roll Call/Introductions
3. Public Comment
4. Approval of minutes
5. Public Comment
6. Discuss items for future agendas
7. Adjournment

I, the undersigned authority, do hereby certify that the above NOTICE OF MEETING of the Board of Directors of the Permian Basin Underground Water Conservation District, is a true and correct copy of said Notice; and that I posted a true and correct copy of said Notice on the front entrance of the Permian Basin Underground Water Conservation District Office, located at 101 N. St. Joseph Street, Stanton, Texas, and said Notice was posted on Thursday, July 29, 2010, and remained so posted continuously for at least 72 hours immediately preceding the day of said meeting; a true and correct copy of said Notice was furnished to the Martin County and Howard County Clerks, in which the above named political subdivision is located.

Dated this the 29<sup>th</sup> day of July, 2010

Permian Basin Underground  
Water Conservation District

by: 

*Posted*

2010 JUL 29 A 9:54

*Angie Bailey*



## Notice of Meeting Joint Planning for Groundwater Management Area #2

As required by Chapter 36.108(e) Texas Water Code, notice is hereby given by the Board of Directors of the Sandy Land Underground Water Conservation District for the District's participation in a joint planning meeting, as required by Chapter 36.108. At the joint planning meeting, the presiding officer, or the presiding officer's designee as required by Chapter 36.108(c), along with any number of members of the Board of Directors, will convene for the purpose of joint planning only and not to conduct any other District business. The joint planning meeting will be comprised of the Groundwater Conservation Districts (GCDs) located wholly or partially within Groundwater Management Area #2 (GMA #2) as delineated by the Texas Water Development Board. GCDs located in GMA #2 are as follows:

**Garza County UWCD, High Plains UWCD #1, Llano Estacado UWCD, Mesa UWCD,  
Permian Basin UWCD, Sandy Land UWCD, South Plains UWCD**

The joint planning meeting will be conducted beginning at 9:00 A.M., Thursday, August 5, 2010, at Mesa UWCD, 212 N. Ave G, Lamesa, TX 79331. At such time any Board Members present and/or the designee of the Sandy Land UWCD will discuss and may take any action on any items on this agenda (not necessarily in the pre-arranged order) it may determine would be appropriate for joint planning of GCDs in GMA #2:

### Agenda

1. Call to order
2. Roll Call/Introductions
3. Public Comment
4. Discuss and take action on a Desired Future Condition for the relevant aquifers of GMA #2
5. Public Comment
6. Adjournment

I, the undersigned authority, do hereby certify that the above NOTICE OF MEETING of the Board of Directors of the Sandy Land Underground Water Conservation District, is a true and correct copy of said Notice; and that I posted a true and correct copy of said Notice on the front entrance of the Sandy Land Underground Water Conservation District Office, located at 1012 Ave F., Plains, Texas, and said Notice was posted on Friday, July 30, 2010 at 10:30 am, and remained so posted continuously for at least 72 hours immediately preceding the day of said meeting; a true and correct copy of said Notice was furnished to the Yoakum County Clerk, in which the above named political subdivision is located.

Dated this the 30<sup>th</sup> day of July, 2010

Sandy Land Underground  
Water Conservation District


by: 

I, the undersigned County Clerk, do hereby certify that the NOTICE OF MEETING of the Sandy Land Underground Water Conservation District is a true and correct copy of said Notice received by me on the 30<sup>th</sup> day of July, 2010 at 10:30 am, and that I posted the true and correct copy of said Notice on the bulletin board in the Yoakum County Courthouse, on the 30<sup>th</sup> day of July, and said Notice remained so posted continuously for at least 72 hours immediately preceding the day of said Meeting.

Dated this the 30<sup>th</sup> day of July, 2010

Debbie L. Rushing, County Clerk,  
Yoakum County, Texas





## Notice of Meeting Joint Planning for Groundwater Management Area #2

As required by Chapter 36.108(e) Texas Water Code, notice is hereby given by the Board of Directors of the Sandy Land Underground Water Conservation District for the District's participation in a joint planning meeting, as required by Chapter 36.108. At the joint planning meeting, the presiding officer, or the presiding officer's designee as required by Chapter 36.108(c), along with any number of members of the Board of Directors, will convene for the purpose of joint planning only and not to conduct any other District business. The joint planning meeting will be comprised of the Groundwater Conservation Districts (GCDs) located wholly or partially within Groundwater Management Area #2 (GMA #2) as delineated by the Texas Water Development Board. GCDs located in GMA #2 are as follows:

**Garza County UWCD, High Plains UWCD #1, Llano Estacado UWCD, Mesa UWCD,  
Permian Basin UWCD, Sandy Land UWCD, South Plains UWCD**

The joint planning meeting will be conducted beginning at 11:00 A.M., Thursday, August 5, 2010, at Mesa UWCD, 212 N Ave G, Lamesa, TX 79331. At such time any Board Members present and/or the designee of the Sandy Land UWCD will discuss and may take any action on any items on this agenda (not necessarily in the pre-arranged order) it may determine would be appropriate for joint planning of GCDs in GMA #2:

### Agenda

1. Call to order
2. Roll Call/Introductions
3. Public Comment
4. Approval of minutes
5. Public Comment
6. Discuss items for future agendas
7. Adjournment

I, the undersigned authority, do hereby certify that the above **NOTICE OF MEETING** of the Board of Directors of the Sandy Land Underground Water Conservation District, is a true and correct copy of said Notice; and that I posted a true and correct copy of said Notice on the front entrance of the Sandy Land Underground Water Conservation District Office, located at 1012 Avenue F., Plains, Texas, and said Notice was posted on Friday, July 30, 2010 at 10:30 am, and remained so posted continuously for at least 72 hours immediately preceding the day of said meeting; a true and correct copy of said Notice was furnished to the Yoakum County Clerk, in which the above named political subdivision is located.

Dated this the 30<sup>th</sup> day of July, 2010

Sandy Land Underground  
Water Conservation District


by: Gale McInnell

I, the undersigned County Clerk, do hereby certify that the **NOTICE OF MEETING** of the Sandy Land Underground Water Conservation District is a true and correct copy of said Notice received by me on the 30<sup>th</sup> day of July, 2010 at 10:30 am, and that I posted the true and correct copy of said Notice on the bulletin board in the Yoakum County Courthouse, on the 30<sup>th</sup> day of July, and said Notice remained so posted continuously for at least 72 hours immediately preceding the day of said Meeting.

Dated this the 30<sup>th</sup> day of July, 2010

Deborah L. Rushing, County Clerk,  
Yoakum County, Texas

Deborah L. Rushing



### Notice of Meeting Joint Planning for Groundwater Management Area #2

As required by Chapter 36.108(e) Texas Water Code, notice is hereby given by the Board of Directors of the South Plains Underground Water Conservation District for the District's participation in a joint planning meeting, as required by Chapter 36.108. At the joint planning meeting, the presiding officer, or the presiding officer's designee as required by Chapter 36.108(e), along with any number of members of the Board of Directors, will convene for the purpose of joint planning only and not to conduct any other District business. The joint planning meeting will be comprised of the Groundwater Conservation Districts (GCDs) located wholly or partially within Groundwater Management Area #2 (GMA #2) as delineated by the Texas Water Development Board. GCDs located in GMA #2 are as follows.

**Garza County UWCD, High Plains UWCD #1, Llano Estacado UWCD, Mesa UWCD,  
Permian Basin UWCD, Sandy Land UWCD, South Plains UWCD**

The joint planning meeting will be conducted beginning at 9:00 A.M., Thursday, August 5, 2010, at Mesa UWCD, 22 N Ave G, Lamesa, TX 79331. At such time any Board Members present and/or the designees of the South Plains UWCD will discuss and may take any action on any items on this agenda (not necessarily in the pre-arranged order) if any determination would be appropriate for joint planning of GCDs in GMA #2:

#### Agenda

1. Call to order
2. Roll Call/Introduction
3. Public Comment
4. Discuss and take action on a Desired Future Condition for the relevant aquifers of GMA #2
5. Public Comment
6. Discuss items for future agendas
7. Adjournment

I, the undersigned authority, do hereby certify that the above NOTICE OF MEETING of the Board of Directors of the South Plains Underground Water Conservation District, is a true and correct copy of said Notice; and that I posted a true and correct copy of said Notice on the front entrance of the South Plains Underground Water Conservation District Office, located at 207 Tahoka Rd., Brownfield, Texas, and said Notice was posted on Friday, July 30, 2010 at 10:30 am, and remained so posted continuously for at least 72 hours immediately preceding the day of said meeting; a true and correct copy of said Notice was furnished to the Heckley County Clerk, in which the above named political subdivision is located.

Dated this the 30<sup>th</sup> day of July, 2010

South Plains Underground  
Water Conservation District

by *[Signature]*

I, the undersigned County Clerk, do hereby certify that the NOTICE OF MEETING of the South Plains Underground Water Conservation District is a true and correct copy of said Notice received by me on the 30<sup>th</sup> day of July, 2010 at 10:30 am, and that I posted the true and correct copy of said Notice on the bulletin board in the Heckley County Courthouse, on the 30<sup>th</sup> day of July, 2010, and said Notice remained so posted continuously for at least 72 hours immediately preceding the day of said meeting.

Dated this the 30<sup>th</sup> day of July, 2010

Irene Gumula, County Clerk,  
Heckley County, Texas

*Irene Gumula*

ANY PROVISION HEREIN WHICH RESTRICTS  
THE RIGHT OF THE STATE OF TEXAS  
TO TAKE REAL PROPERTY BEYOND THE  
COLOR OR RACE IS INVALID AND UNENFORCEABLE  
UNDER FEDERAL LAW.



FILED AND RECORDED  
OFFICIAL PUBLIC RECORDS  
DATE: JUL 30, 2010 AT 09:45A

Amount

Irene Gumula  
County Clerk  
Gonnette Boy  
Deputy  
Heckley County

Doc  
# BK  
1301  
19 Pa

### Notice of Meeting Joint Planning for Groundwater Management Area #2

As required by Chapter 36.108(e) Texas Water Code, notice is hereby given by the Board of Directors of the South Plains Underground Water Conservation District for the District's participation in a joint planning meeting, as required by Chapter 36.108. At the joint planning meeting, the presiding officer, or the presiding officer's designee as required by Chapter 36.108(e), along with any number of members of the Board of Directors, will convene for the purpose of joint planning only and not to conduct any other District business. The joint planning meeting will be comprised of the Groundwater Conservation Districts (GCDs) located wholly or partially within Groundwater Management Area #2 (GMA #2) as delineated by the Texas Water Development Board. GCDs located in GMA #2 are as follows:

**Garza County UWCD, High Plains UWCD #1, Llano Estacado UWCD, Mesa UWCD,  
Permian Basin UWCD, Sandy Land UWCD, South Plains UWCD**

The joint planning meeting will be conducted beginning at 11:00 A.M., Thursday, August 5, 2010, at Mesa UWCD, 212 N. Ave G, Lamesa, TX 79331. At such time any Board Members present and/or the designee of the South Plains UWCD will discuss and may take any action on any items on this agenda (not necessarily in the pre-arranged order) if any determination would be appropriate for joint planning of GCDs in GMA #2:

#### Agenda

1. Call to order
2. Roll Call/Introductions
3. Public Comment
4. Approval of minutes
5. Public Comment
6. Discuss items for future agendas
7. Adjournment

I, the undersigned authority, do hereby certify that the above NOTICE OF MEETING of the Board of Directors of the South Plains Underground Water Conservation District is a true and correct copy of said Notice; and that I posted a true and correct copy of said Notice on the front entrance of the South Plains Underground Water Conservation District Office, located at 807 Tehoka Rd., Brownfield, Texas, and said Notice was posted on Friday, July 31, 2010 at 10:30 am, and remained posted continuously for at least 72 hours immediately preceding the day of said meeting; a true and correct copy of said Notice was furnished to the Heckley County Clerk in which the above named political subdivision is located.

Dated this the 30<sup>th</sup> day of July, 2010

South Plains Underground  
Water Conservation District

by: *Irene Gummula*

I, the undersigned County Clerk, do hereby certify that the NOTICE OF MEETING of the South Plains Underground Water Conservation District is a true and correct copy of said Notice received by me on the 30<sup>th</sup> day of July, 2010 at 10:30 am, and that I posted the true and correct copy of said Notice on the bulletin board in the Heckley County Courthouse, on the 30<sup>th</sup> day of July, 2010, and said Notice remained so posted continuously for at least 72 hours immediately preceding the day of said meeting.

Dated this the 30<sup>th</sup> day of July, 2010

Irene Gummula, County Clerk  
Heckley County, Texas

*Irene Gummula*

ANY PROVISION HEREIN WHICH RESTRICTS THE SALE, RENTAL OR USE OF THE DESCRIBED REAL PROPERTY BECAUSE OF COLOR OR ANCESTRY IS UNLAWFUL AND UNENFORCEABLE UNDER FEDERAL LAW.



FILED AND RECORDED  
OFFICIAL PUBLIC RECORDS  
ON: JUL 30 2010 at 09:45A

Amount  
Irene Gummula  
County Clerk  
By  
Kannelle Boy, Deputy  
Heckley County

Doc  
H BK  
1301  
20 Ps

## Notice of Meeting Joint Planning for Groundwater Management Area #2

As required by Chapter 36.108(e) Texas Water Code, notice is hereby given by the Board of Directors of the South Plains Underground Water Conservation District for the District's participation in a joint planning meeting, as required by Chapter 36.108. At the joint planning meeting, the presiding officer, or the presiding officer's designee as required by Chapter 36.108(c), along with any number of members of the Board of Directors, will convene for the purpose of joint planning only and not to conduct any other District business. The joint planning meeting will be comprised of the Groundwater Conservation Districts (GCDs) located wholly or partially within Groundwater Management Area #2 (GMA #2) as delineated by the Texas Water Development Board. GCDs located in GMA #2 are as follows:

**Garza County UWCD, High Plains UWCD #1, Llano Estacado UWCD, Mesa UWCD,  
Permian Basin UWCD, Sandy Land UWCD, South Plains UWCD**

The joint planning meeting will be conducted beginning at 9:00 A.M., Thursday, August 5, 2010, at Mesa UWCD, 212 N. Ave G, Lamesa, TX 79331. At such time any Board Members present and/or the designee of the South Plains UWCD will discuss and may take any action on any items on this agenda (not necessarily in the pre-arranged order) it may determine would be appropriate for joint planning of GCDs in GMA #2:

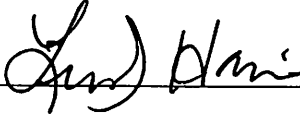
### Agenda

1. Call to order
2. Roll Call/Introductions
3. Public Comment
4. Discuss and take action on a Desired Future Condition for the relevant aquifers of GMA #2
5. Public Comment
6. Adjournment

I, the undersigned authority, do hereby certify that the above **NOTICE OF MEETING** of the Board of Directors of the South Plains Underground Water Conservation District, is a true and correct copy of said Notice; and that I posted a true and correct copy of said Notice on the front entrance of the South Plains Underground Water Conservation District Office, located at 802 Tahoka Rd., Brownfield, Texas, and said Notice was posted on Friday, July 30, 2010 at 10:30 am, and remained so posted continuously for at least 72 hours immediately preceding the day of said meeting; a true and correct copy of said Notice was furnished to the Terry County Clerk, in which the above named political subdivision is located.

Dated this the 30<sup>th</sup> day of July, 2010


South Plains Underground  
Water Conservation District


by: 


I, the undersigned County Clerk, do hereby certify that the **NOTICE OF MEETING** of the South Plains Underground Water Conservation District is a true and correct copy of said Notice received by me on the 30<sup>th</sup> day of July, 2010 at 10:30 am, and that I posted the true and correct copy of said Notice on the bulletin board in the Terry County Courthouse, on the 30<sup>th</sup> day of July, and said Notice remained so posted continuously for at least 72 hours immediately preceding the day of said Meeting.

Dated this the 30<sup>th</sup> day of July, 2010

Kim Carter, County Clerk,  
Terry County, Texas







## Notice of Meeting Joint Planning for Groundwater Management Area #2

As required by Chapter 36.108(e) Texas Water Code, notice is hereby given by the Board of Directors of the South Plains Underground Water Conservation District for the District's participation in a joint planning meeting, as required by Chapter 36.108. At the joint planning meeting, the presiding officer, or the presiding officer's designee as required by Chapter 36.108(c), along with any number of members of the Board of Directors, will convene for the purpose of joint planning only and not to conduct any other District business. The joint planning meeting will be comprised of the Groundwater Conservation Districts (GCDs) located wholly or partially within Groundwater Management Area #2 (GMA #2) as delineated by the Texas Water Development Board. GCDs located in GMA #2 are as follows:

**Garza County UWCD, High Plains UWCD #1, Llano Estacado UWCD, Mesa UWCD,  
Permian Basin UWCD, Sandy Land UWCD, South Plains UWCD**

The joint planning meeting will be conducted beginning at 11:00 A.M., Thursday, August 5, 2010, at Mesa UWCD, 212 N Ave G, Lamesa, TX 79331. At such time any Board Members present and/or the designee of the South Plains UWCD will discuss and may take any action on any items on this agenda (not necessarily in the pre-arranged order) it may determine would be appropriate for joint planning of GCDs in GMA #2:


### Agenda

1. Call to order
2. Roll Call/Introductions
3. Public Comment
4. Approval of minutes
5. Public Comment
6. Discuss items for future agendas
7. Adjournment

I, the undersigned authority, do hereby certify that the above **NOTICE OF MEETING** of the Board of Directors of the South Plains Underground Water Conservation District, is a true and correct copy of said Notice; and that I posted a true and correct copy of said Notice on the front entrance of the South Plains Underground Water Conservation District Office, located at 802 Tahoka Rd., Brownfield, Texas, and said Notice was posted on Friday, July 30, 2010 at 10:30 am, and remained so posted continuously for at least 72 hours immediately preceding the day of said meeting; a true and correct copy of said Notice was furnished to the Terry County Clerk, in which the above named political subdivision is located.

Dated this the 30<sup>th</sup> day of July, 2010

South Plains Underground  
Water Conservation District


by: 


I, the undersigned County Clerk, do hereby certify that the **NOTICE OF MEETING** of the South Plains Underground Water Conservation District is a true and correct copy of said Notice received by me on the 30<sup>th</sup> day of July, 2010 at 10:30 am, and that I posted the true and correct copy of said Notice on the bulletin board in the Terry County Courthouse, on the 30<sup>th</sup> day of July, and said Notice remained so posted continuously for at least 72 hours immediately preceding the day of said Meeting.

Dated this the 30<sup>th</sup> day of July, 2010



Kim Carter, County Clerk,  
Terry County, Texas

, deputy



GMA #2 Minutes

Meeting 9:00 AM, August 5, 2010

Mesa UWCD

212 North Avenue G, Lamesa, TX 79331

Gary Walker, acting chairman for Administrative Officer Jason Coleman, called the meeting to order at 9:13 AM.

A roll call of the Groundwater Conservation Districts (GCD) participating in the joint planning for the establishment of a Desired Future Condition (DFC) of the aquifer was performed. In attendance were Garza County UWCD, High Plains UWCD #1, Llano Estacado UWCD, Mesa UWCD, Permian Basin UWCD, and South Plains UWCD. Six of the seven GCD's members are present with voting designees represented and a quorum is established.

Gary Walker asked for an introduction of all attendees. Those in attendance included Bill Hutchison, Texas Water Development Board, Gary Walker, Sandy Land UWCD, Ray Brady, Brady Consulting, Rich Leonard, Mesa UWCD, Mike Cline, Mesa UWCD, Brent Staggs, Mesa UWCD, Deanya Williams, Mesa UWCD, Harvey Everheart, Mesa UWCD, Leatrice Adams, Permian Basin UWCD, Shelby Elam, Llano Estacado UWCD, Lori Barnes, Llano Estacado UWCD, Jud Chevront, Llano Estacado UWCD, Weldon Shook, Llano Estacado UWCD Bob Meyer, High Plains UWCD #1, Jim Conkwright, High Plains UWCD #1, Bill Mullican, High Plains UWCD #1, Mike McGregor, High Plains UWCD #1, Sarah Clifton: Senator Duncan Office, Elliot Blackburn: Lubbock Avalanche Journal, Ferrel and Laura Jo Wheeler, Garza County UWCD and Matt Hogue, South Plains UWCD.

During the introduction process, Harvey Everheart, on behalf of the Mesa UWCD Board of Directors, welcomed everyone to the meeting.

The floor was then opened for public comment. There was no comment.

The floor was opened for the discussion and action on establishing a Desired Future Condition for GMA #2. Shelby Elam and Richard Leonard expressed a desire for more detail to be included in the resolution. After much discussion and numerous changes to the resolution, Deanya Williams and Ray Brady acting as scribes for the process, prepared a final draft. The draft resolution stated the Desired Future Conditions for GMA #2 as follows: 50 percent of saturated thickness remaining after 50 years for the Northern portion of GMA #2, based on GAM Run 10-023, Scenario 3, as shown in the following table:

<b>Ogallala/Edwards Trinity High Plains</b>		
	<b>County</b>	<b>2060 % Saturated Thickness Remaining</b>
<b>High Plains UWCD</b>		
	Bailey	50
	Castro	50
	Cochran	50
	Crosby	50
	Deaf Smith	50
	Floyd	50
	Hale	50
	Hockley	50
	Lamb	50
	Lubbock	50
	Lynn	50
	Parmer	50
<b>North Unprotected</b>		
	Briscoe	50
	Swisher	50
	Part of Castro	50
	Part of Crosby	50
	Part of Deaf Smith	50
	Part of Floyd	50
	Part of Hockley	50
	Part of Lamb	50

And, the Desired Future Conditions based on the average 10-year water level decline from a base of 1998-2007 for the Southern portion of GMA #2, based on GAM Run 10-023, Scenario 3, as shown in the following table:

<b>Ogallala/Edwards Trinity High Plains</b>		
	<b>County</b>	<b>2060 Average Draw Down</b>
<b>Garza UWCD</b>		
	Garza	40
<b>Llano Estacado UWCD</b>		
	Gaines	70



<b>Mesa UWCD</b>		
	Dawson	74
<b>Permian Basin UWCD</b>		
	Howard	1
	Martin	8
<b>Sandy Land UWCD</b>		
	Yoakum	18
<b>South Plains UWCD</b>		
	Terry	42
<b>South Unprotected</b>		
	Andrews	6
	Borden	3
	Part of Howard	1

And the members of GMA #2 adopt the desired future condition of the Dockum Aquifer as described in Table A-8, GAM Task 10-025 whereby the decline in water levels averages no more than forty feet over the time period 2010-2060 and further declare that the Dockum Aquifer is not relevant for the following counties: Dawson, Garza, Howard, Martin, Terry and Yoakum, and, that all remaining aquifers are small and not relevant for the GMA #2 joint planning process at this time.

Shelby Elam made the motion to accept the draft resolution as presented and passed out by Mike McGregor and made it the Official Document to submit to the Texas Water Development Board as the Desired Future Condition of GMA #2. Richard Leonard Seconded the motion. Chairman Walker called for a show of hands for a favorable vote. All 6 of the voting members voted "yes". The Desired Future Condition was set for GMA #2.

Jim Conkwright made a motion to adjourn the meeting. Leatrice Adams made a second to the motion. The motion passed and the meeting was adjourned.

Harvey Everheart, Information Officer



GMA #2 Minutes

Meeting 11:00 AM, August 5, 2010

Mesa UWCD

212 North Avenue G, Lamesa, TX 79331

Gary Walker, acting chairman for Administrative Officer Jason Coleman, called the meeting to order at 1:34 PM.

A roll call of the Groundwater Conservation Districts (GCD) participating in the joint planning for the establishment of a Desired Future Condition (DFC) of the aquifer was performed. In attendance were voting members from Garza County UWCD, High Plains UWCD #1, Llano Estacado UWCD, Mesa UWCD, and South Plains UWCD. Five of the seven GCD's were present with voting designees representing a quorum.

The floor was then opened for public comment. There was no comment.

The floor was opened for the approval of minutes of the 9:00 AM meeting in which the Desired Future Condition for GMA #2 was established. Copies of the minutes were made available to each of the members for the study. Minutes were read and reviewed. Elam made the motion to approve the minutes as read. Conkwright seconded the motion. The motion passed with a unanimous vote.

Conkwright made a motion the meeting adjourn. Wheeler made a second to the motion. The motion passed and the meeting was adjourned.

Harvey Everheart, Information Officer

A handwritten signature in blue ink, appearing to read "H. Everheart", is written over a horizontal line.

**RESOLUTION NO. 2010-01**

**RESOLUTION FOR THE ADOPTION OF THE DESIRED FUTURE CONDITIONS OF THE  
AQUIFERS IN GROUNDWATER MANAGEMENT AREA 2**

**WHEREAS:** Groundwater Management Area #2 (GMA #2) is comprised of twenty-three counties located wholly or partially within its boundaries and encompasses seven underground water conservation districts (members). These include Garza County Underground Water Conservation District, High Plains Underground Water Conservation District No. 1, Llano Estacado Underground Water Conservation District, Mesa Underground Water Conservation District, Permian Basin Underground Water Conservation District, Sandy Land Underground Water Conservation District, and South Plains Underground Water Conservation District.

**WHEREAS:** Chapter 36.108 of the Texas Water Code, Joint Planning in Groundwater Management Areas, requires that the groundwater conservation districts in the groundwater management area adopt desired future conditions for all relevant aquifers in the groundwater management area no later than September 1, 2010, and,

**WHEREAS:** the members of GMA #2 have held public meetings with proper notice and posting in accordance with state law, and have reviewed and discussed groundwater availability model (GAM) runs with input and comments from stakeholders,

**THEREFORE, BE IT HEREBY RESOLVED THAT:** the members of GMA #2 adopt the desired future condition of 50 percent of saturated thickness remaining after 50 years for the Northern Portion of GMA #2, based on GAM Run 10-023, Scenario 3, as shown in the following table:

<b>Ogallala/Edwards Trinity High Plains</b>		
	<b>County</b>	<b>2060 % Saturated Thickness Remaining</b>
<b>High Plains UWCD</b>		
	Bailey	50
	Castro	50
	Cochran	50
	Crosby	50
	Deaf Smith	50
	Floyd	50
	Hale	50
	Hockley	50
	Lamb	50
	Lubbock	50
	Lynn	50
	Parmer	50

<b>North Unprotected</b>		
	Briscoe	50
	Swisher	50
	Part of Castro	50
	Part of Crosby	50
	Part of Deaf Smith	50
	Part of Floyd	50
	Part of Hockley	50
	Part of Lamb	50

and,

**THEREFORE, BE IT HEREBY RESOLVED THAT:** the members of GMA #2 adopt the desired future condition based on the average 10-year water level decline from a base of 1998-2007 for the Southern Portion of GMA #2, based on GAM Run 10-023, Scenario 3, as shown in the following table:

<b>Ogallala/Edwards Trinity High Plains</b>		
	<b>County</b>	<b>2060 Average Draw Down</b>
<b>Garza UWCD</b>		
	Garza	40
<b>Llano Estacado UWCD</b>		
	Gaines	70
<b>Mesa UWCD</b>		
	Dawson	74
<b>Permian Basin UWCD</b>		
	Howard	1
	Martin	8
<b>Sandy Land UWCD</b>		
	Yoakum	18
<b>South Plains UWCD</b>		
	Terry	42
<b>South Unprotected</b>		
	Andrews	6
	Borden	3
	Part of Howard	1

and,

**THEREFORE, BE IT HEREBY RESOLVED THAT:** the members of GMA #2 adopt the desired future condition of the Dockum Aquifer as described in Table A-8, GAM Task 10-025 whereby the decline in water levels averages no more than forty feet over the time period 2010-2060 and further declare that the Dockum Aquifer is not relevant for the following counties: Dawson, Garza, Howard, Martin, Terry and Yoakum, and,

**NOW THEREFORE BE IT RESOLVED:** that all remaining aquifers are small and not relevant for the GMA #2 joint planning process at this time.

AND IT IS SO ORDERED AND PASSED ON THIS 5<sup>TH</sup> DAY OF AUGUST, 2010

SIGNED Ferrel Wheeler  
Ferrel Wheeler Garza County Underground Water Conservation District

SIGNED Jim Conkwright  
Jim Conkwright High Plains Underground Water Conservation District No. 1

SIGNED Shelby Elam  
Shelby Elam Llano Estacado Underground Water Conservation District

SIGNED Richard Leonard  
Richard Leonard Mesa Underground Water Conservation District

SIGNED Leatrice Adams  
Leatrice Adams Permian Basin Underground Water Conservation District

SIGNED \_\_\_\_\_  
Don Parrish Sandy Land Underground Water Conservation District

SIGNED Matt Hogue  
Matt Hogue South Plains Underground Water Conservation District